No. 15.

TOWNSHIP No. 13 NORTH RANGE No. 76 WEST OF 6th PRINCIPAL MERIDIAN

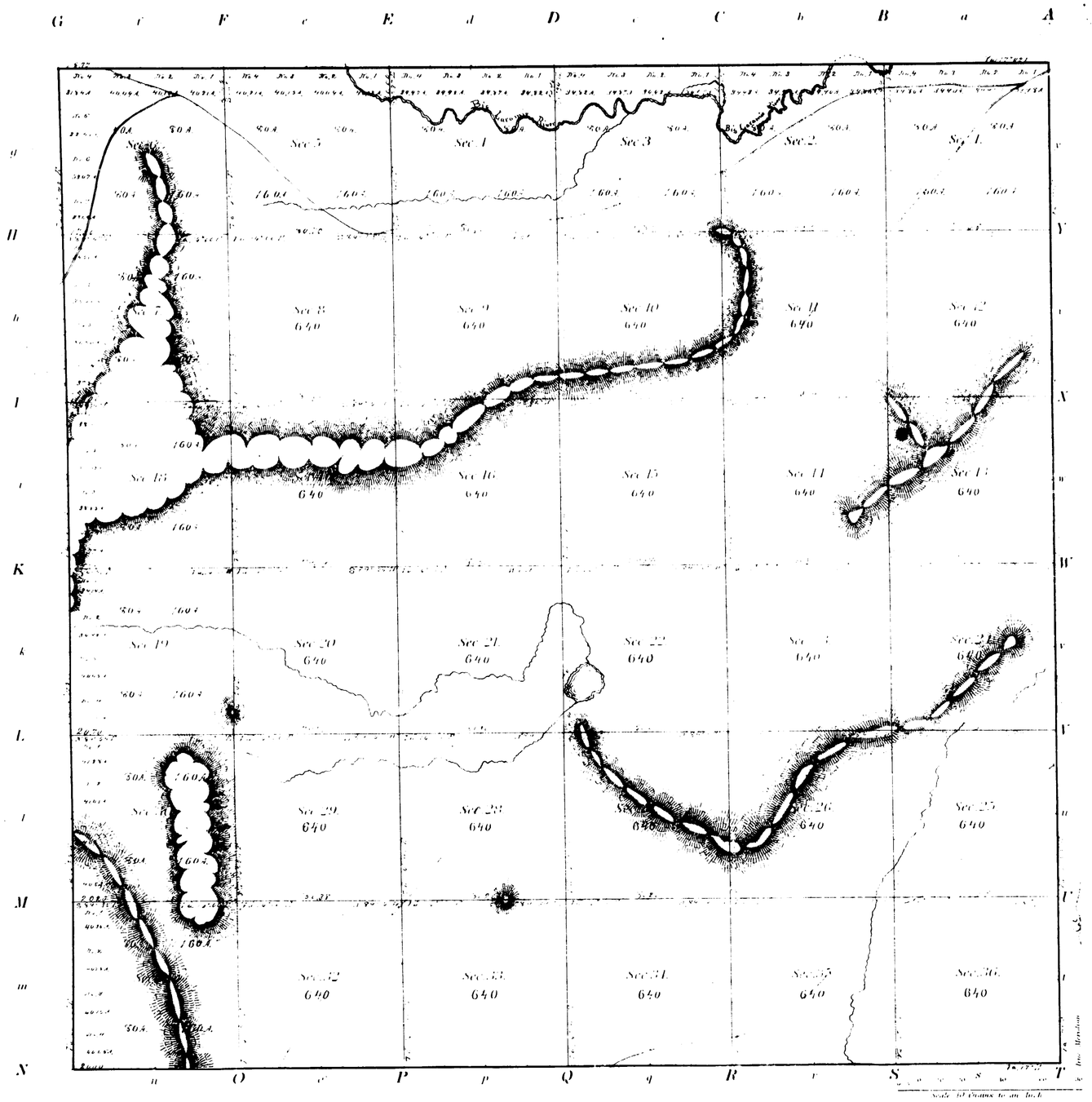

Meanders of

Posts	Courses	Ch. Lk.	Posts	Courses	Ch. Lk.	Posts	Courses	Ch. Lk.

2249322 Total number of Acres.

Surveys Designated	By Whom Surveyed	Date of Contract	Amount of Surveys M.	Ch.	Lk.	When Surveyed
Township lines	[illegible]	[illegible]				[illegible]
Subdivisions	[illegible]	[illegible] 1872	59	75	12	[illegible] 26-72

The above Map of Township No. 13 North of Range No. 76 West of 6th Principal Meridian in Wyoming Territory is strictly conformable to the field notes of the survey thereof on file in this Office, which have been examined and approved.

Surveyor General's Office. Silas Reed

Chicago Ill. Oct. 1st 1872. Surv. Genl.

Indexes

EXTERIOR LINES

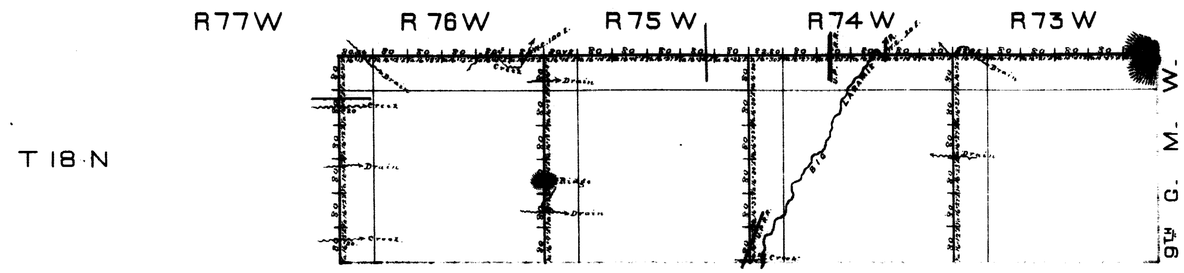

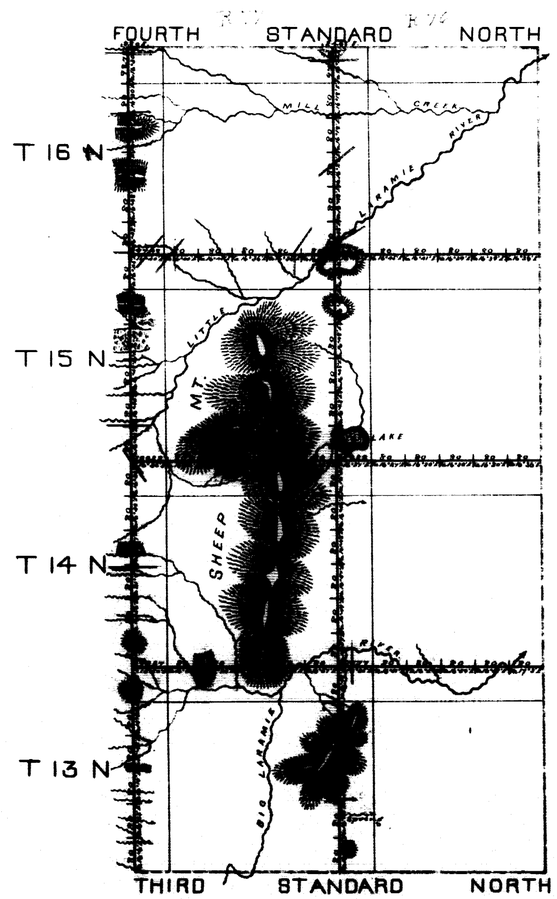

Surveys Designated	By Whom Surveyed	Date of Contract	Amt. of Surveys	When Surveyed
Exterior Lines of Tps 18 & R 73 74 75 & 76 Tps 13 14 15 & 16 N Rgs 76 and 77 W	Wm J. Allosson	May 16th 1871	Mi. Chs. Lks. 132 . 60 . 03	May 29-July 8th -1871-
		Consecutive	38 . 48	

I hereby certify that the above Map of the Exterior Lines of Townships 18 North, of Ranges 73, 74, 75 and 76 West, and of Townships 13, 14, 15 and 16 North, of Ranges 76 and 77 West of the 6th Principal Meridian, in Wyoming Territory, is strictly conformable to the field notes of the survey thereof, on file in this Office, which have been examined and approved

Surveyor General's Office
Cheyenne W.T. Sept 10th 1871

Silas Reed
Sur. Gen.

THIRD STANDARD PARALLEL NORTH.

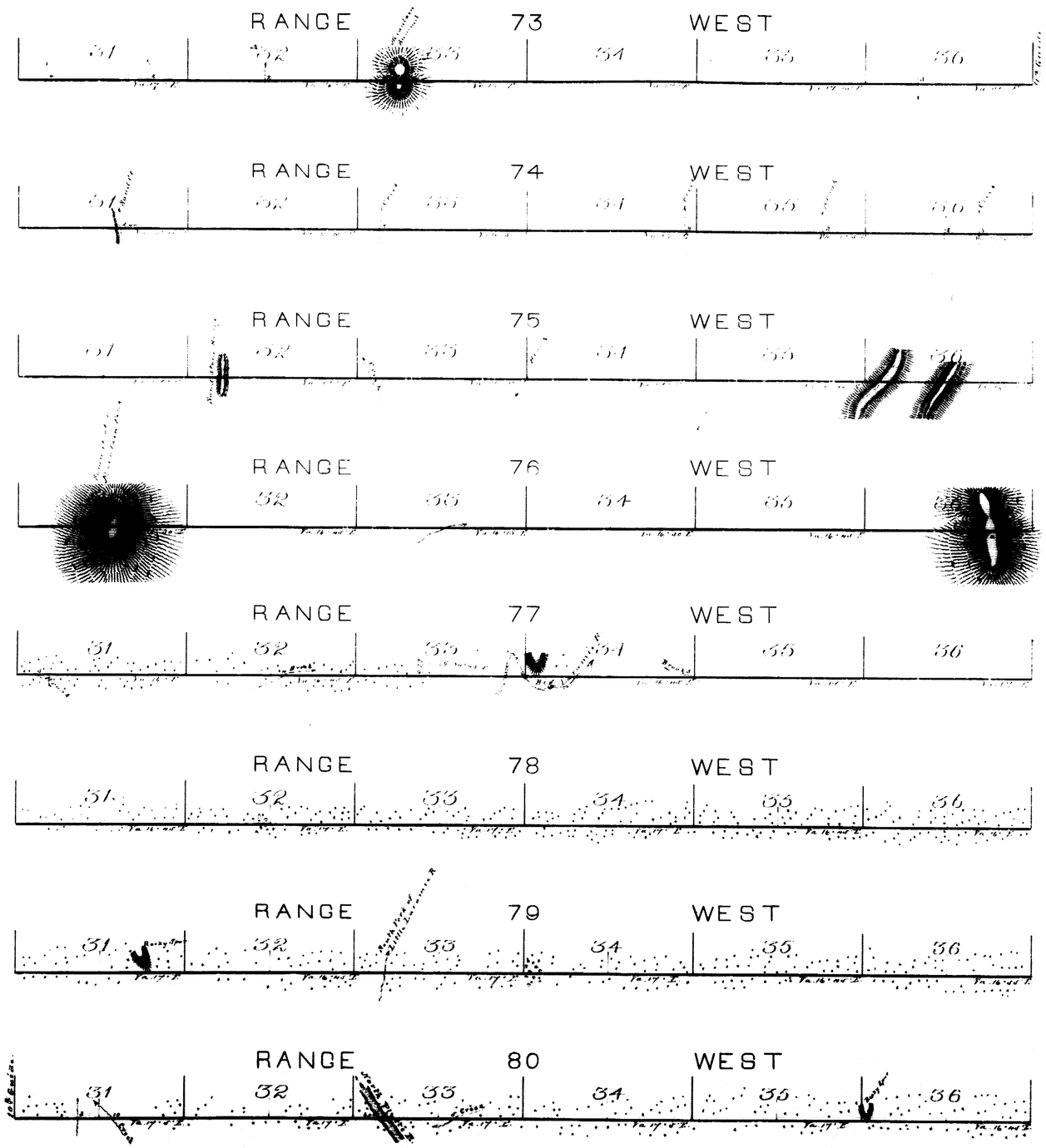

Survey Designated	By Whom Surveyed	Date of Contract	Amt of Surveys	When Surveyed
3rd Stand. Par. N.	Winsor & Cook	June 21st 1870	48 Miles	July 4th - 16th 1870

I hereby certify that the above Map of the 3rd Standard Parallel North of the Colorado Base Line, between Ranges 72 and 81 West of the 6th Principal Meridian, in Wyoming Territory, is strictly conformable to the field notes of the survey thereof on file in this Office, which have been examined and approved.

Surveyor Generals Office
Cheyenne W.T. Aug 27th 1870

Silas Reed
Surv. Genl.