6132

ORIGINAL

TOWNSHIP No. 14 NORTH, RANGE No. 71 WEST OF THE SIXTH PRINCIPAL MERIDIAN, WYOMING

DEPENDENT RESURVEY OF SOUTH TIER WITH SUBDIVISION OF SECTION 32

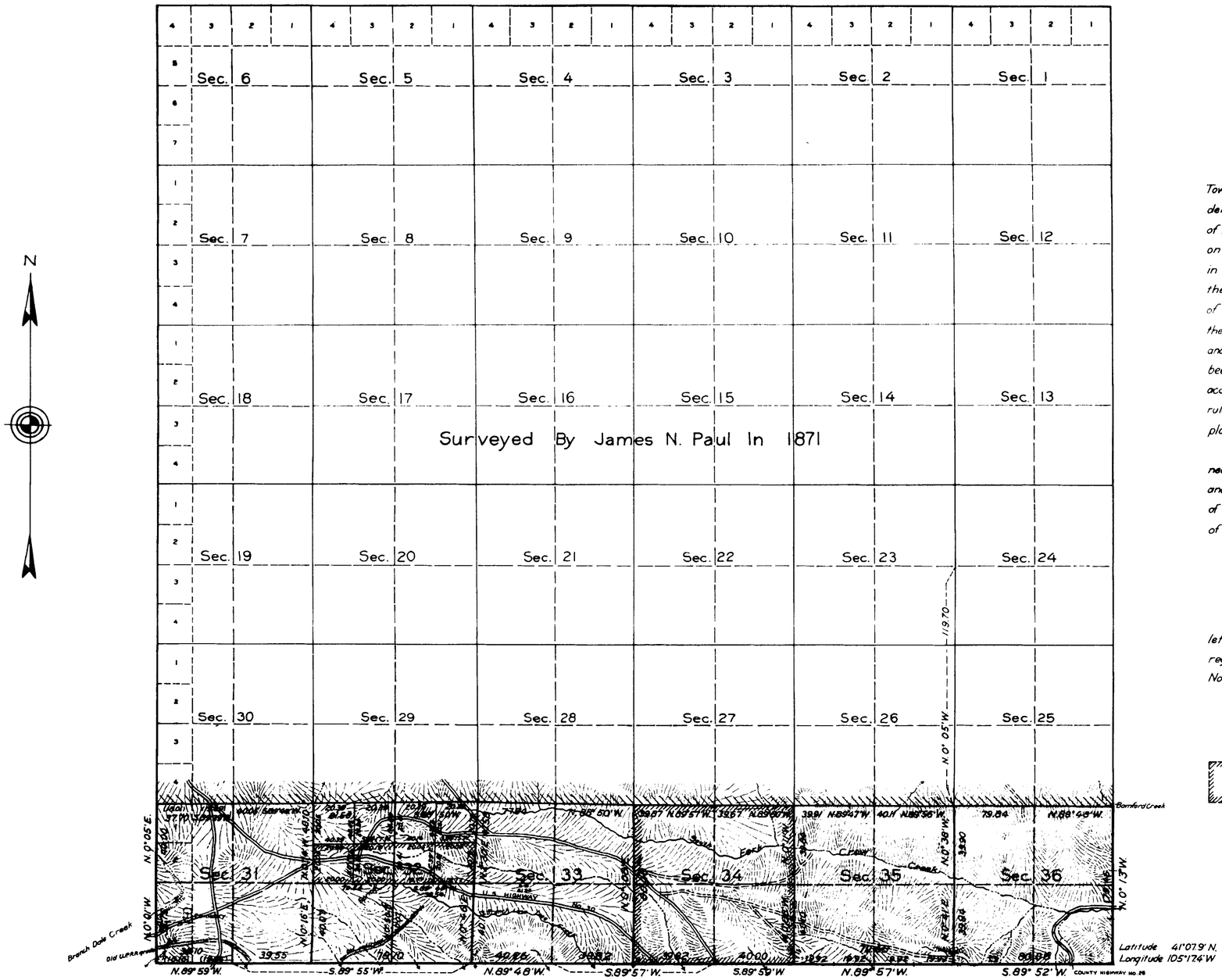

This plat of the resurvey of a portion of Township No. 14 North, Range No. 71 West, delineates a retracement and reestablishment of the lines of the original survey as shown on the plat approved December 27, 1871, in their true original position according to the best available evidence of the position of the original corners; all differences between the measurements shown on the original plat and those derived in the retracement have been distributed proprtionally between accepted corners in accordance with surveying rules; reference will be made the original plat for the showing of areas.

Section 32 has been subdivided as necessary in order to mark the boundaries and corners of lands transferred to control of the War Department by Executive order of April 3, 1931.

Resurvey authorized by Commissioner's letter "E" dated December 8, 1933 at the request of the Secretary of War, dated November, 18, 1933.

War Department Lands

Scale : 40 Chains to an Inch

Area resurveyed, 3,826.02 Acres

LINES DESIGNATED	BY WHOM SURVEYED	GROUP		MILEAGE		WHEN SURVEYED	
		No.	DATE	MLS.	CHS.	BEGUN	COMPLETED
Exterior	L.M. Petersen, C.W. Atherly and W.L. Brown	132	March 5, 1934	7	75.62	June 4, 1934	June 7, 1935
Subdivisional	L.M. Petersen, C.W. Atherly and D.E. Salsbery	"	"	16	40.73	August 28, 1934	June 7, 1935

Office of U.S. Supervisor of Surveys

Denver, Colorado, Oct. 29, 1936.

The above plat of resurvey Township No 14 North, Range No 71 West of the Sixth Principal Meridian, Wyoming, is strictly conformable to the field notes of the resurvey thereof which have been examined and approved

U.S. Supervisor of Surveys

DEPARTMENT OF THE INTERIOR

GENERAL LAND OFFICE

Washington, D.C., March 29, 1937.

The resurvey represented by this plat having been correctly executed in accordance with the requirements of law and the regulations of this office is hereby accepted

Assistant Commissioner

AMT

77-A

14-71

No. 30.

TOWNSHIP No. 14 NORTH RANGE No. 71 WEST OF 6th PRINCIPAL MERIDIAN

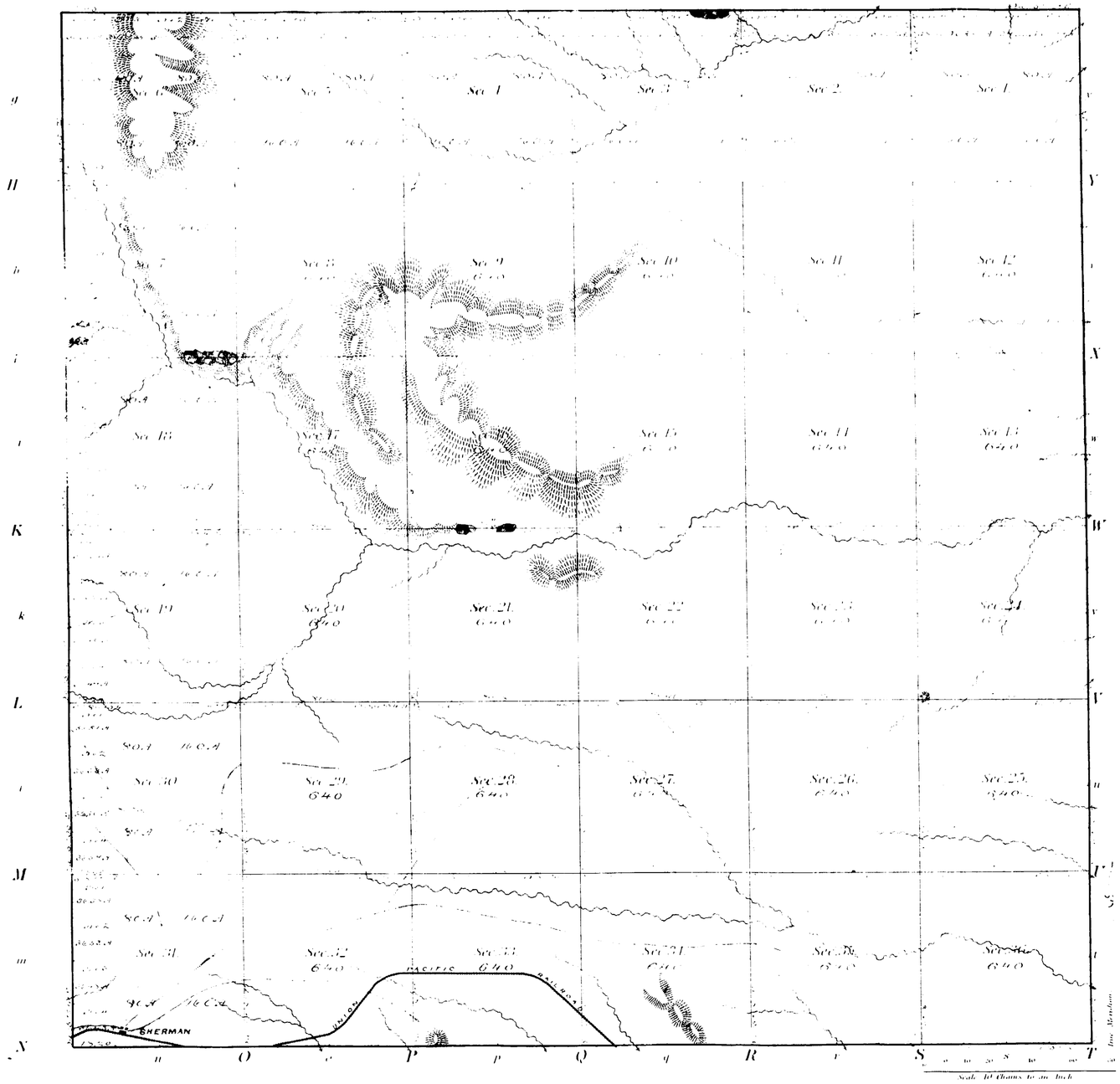

Meanders of

Posts	Courses	Ch. Lk.	Posts	Courses	Ch. Lk.	Posts	Courses	Ch. Lk.

22936.44 Total number of Acres

Surveys Designated	By Whom Surveyed	Date of Contract	Amount of Surveys	When Surveyed
Township lines	[illegible] St. Paul	[illegible] 6th [illegible]	M. Ch. Lk.	September 1871
Subdivisions	James St. Paul	October [illegible]	[illegible]	Oct. 2nd [illegible]

The above Map of Township No. 14 North of Range No. 71 West of 6th Principal Meridian in Wyoming Territory is strictly conformable to the field notes of the survey thereof on file in this Office, which have been examined and approved.

Surveyor General's Office,
Cheyenne Wyo. Dec. 27th 1871

Silas Reed
Sur. Genl.

Indexes

EXTERIOR LINES

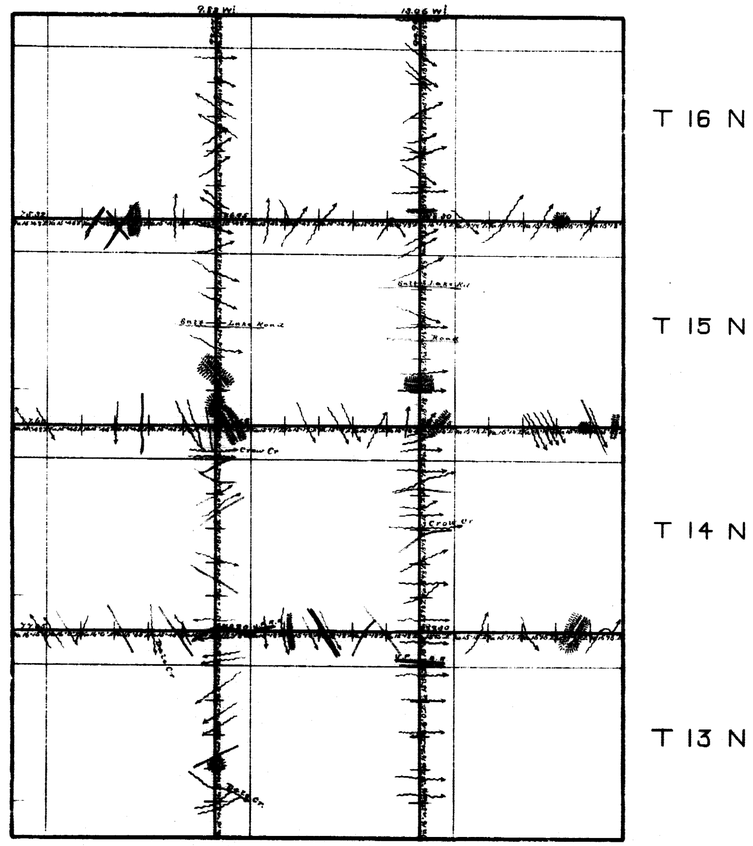

Exterior Lines	N. J. Paul	Sept. 6th 1871	W. Ch. Lks. 102 . 42 . 69	Sept. 16th Oct. 14 1871
			22 . 98	

I hereby certify that the above Diagram of Townships 13. 14. 15 and 16 North. Ranges 70. 71 and 72 West of 6th Principal Meridian in Wyoming Territory, is strictly conformable to the field notes of the Survey thereof on file in this Office. which have been examined and approved.

Surveyor Generals Office. Cheyenne Wyo. Dec. 27. 1871

Silas Reed
Surr. Genl.