(6) 206

TOWNSHIP N: 14 NORTH RANGE N: 72 WEST OF 6TH PRINCIPAL MERIDIAN

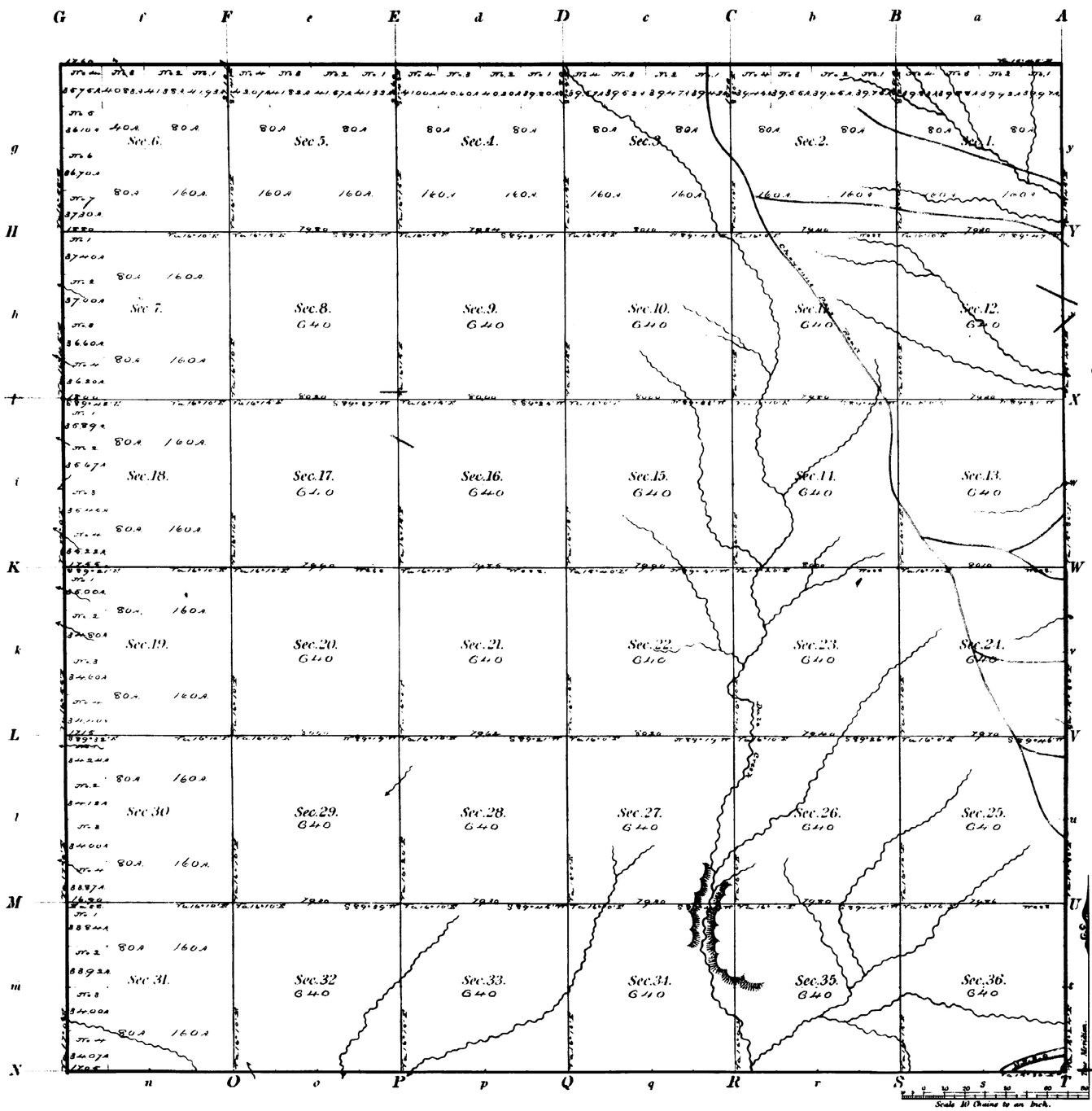

Meanders of								
Posts	Courses	Ch.s Lks.	Posts	Courses	Ch.s Lks.	Posts	Courses	Ch.s Lks.

2298554 Total number of Acres.

Surveys Designated	By Whom Surveyed	Date of Contract	Amount of Surveys	When Surveyed
			M. Ch.s Lks.	
Township lines	W. J. Pearl	September 16th 1871		September 1871
Subdivisions	Marcellus M. Grant	April 24th 1873	59 · 64 · 07	May 18-ay 1873

The above Map of Township No. 14 North of Range No. 72 West of 6th Principal Meridian in Wyoming Territory is strictly conformable to the field notes of the survey thereof on file in this Office, which have been examined and approved.

Surveyor Generals Office,
Cheyenne Wyoming
July 10th 1873.

H. Latham
Sur. Gen.l

192

14 - 72

6907

ORIGINAL

TOWNSHIP 14 NORTH, RANGE 72 WEST, OF THE SIXTH PRINCIPAL MERIDIAN, WYOMING.

DEPENDENT RESURVEY OF SUBDIVISONAL LINES

Surveyed by Mortimer N. Grant in 1873

Sec. 11 | Sec. 12

N. 89°57' W. 39.40 | N. 0°34' W. 39.92 | N. 89°56' W. 39.89

Sec. 14 | Sec. 13

N. 0°01' W. 79.74

Magetic Declination 14°30'E.

0 10 20 40 80 160

SCALE IN CHAINS

This plat represents a retracement and reestablishment of a portion of the subdivisional lines, designated to restore the corners in their true original locations according to the best available evidence. The lottings and areas are as shown on the plat approved July 10, 1873.

The township was subdivided by Mortimer N. Grant in 1873.

Survey executed by Vern E. Lane, Cadastral Surveyor, on October 29, 1962, pursuant to special instructions for Group No. 2[illegible], Wyoming, dated May 11, 1959 and supplemental special instructions for this group dated October 24, 1962.

UNITED STATES DEPARTMENT OF THE INTERIOR
BUREAU OF LAND MANAGEMENT
Washington, D.C. May 7, 1963

This plat is strictly conformable to the approved field notes, and the survey, having been correctly executed in accordance with the requirements of law and the regulations of this Bureau, is hereby accepted.

For the Director

E. Earl Pennington

Chief, Division of Engineering

192-A

14-72

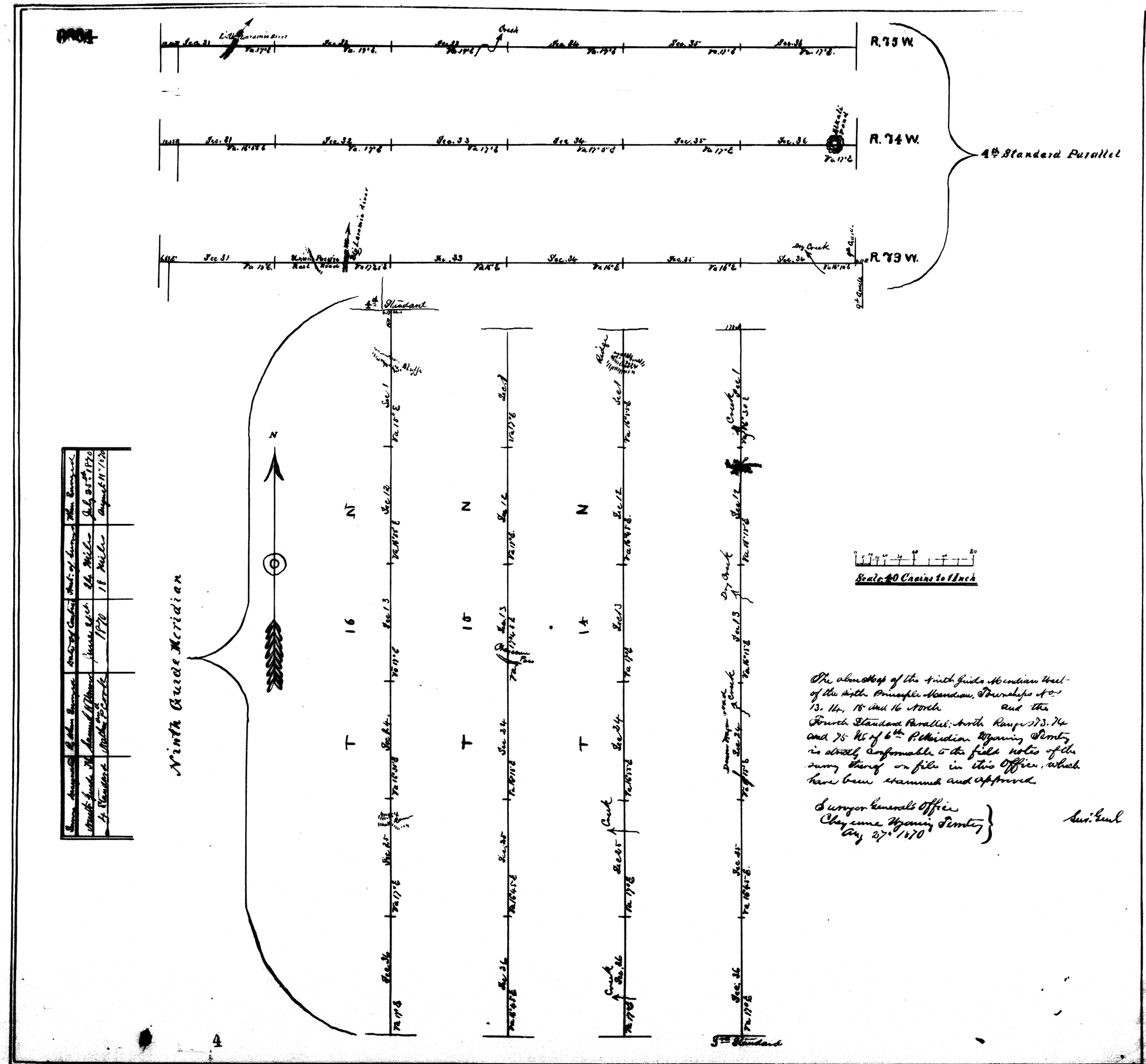

Survey Designated	Rt. Hon. Surveyed	Date of Contract	Date of Survey	Then Surveyed
Ninth Guide Mer.	Samuel H. Hoover	June 24th	24 Miles	July 25th 1870
4 Standard	Nathan P. Cook	1870	18 Miles	August 11th 1870

The above Map of the Ninth Guide Meridian West of the Sixth Principle Meridian, Townships Nos 13, 14, 15 and 16 North and the Fourth Standard Parallel; North Ranges 73, 74 and 75 W. of 6th P. Meridian Wyoming Territory is strictly conformable to the field notes of the survey thereof on file in this Office, which have been examined and approved.

Surveyor General's Office
Cheyenne Wyoming Territory
Aug 27th 1870

Sur. Genl

4

Indexes

EXTERIOR LINES

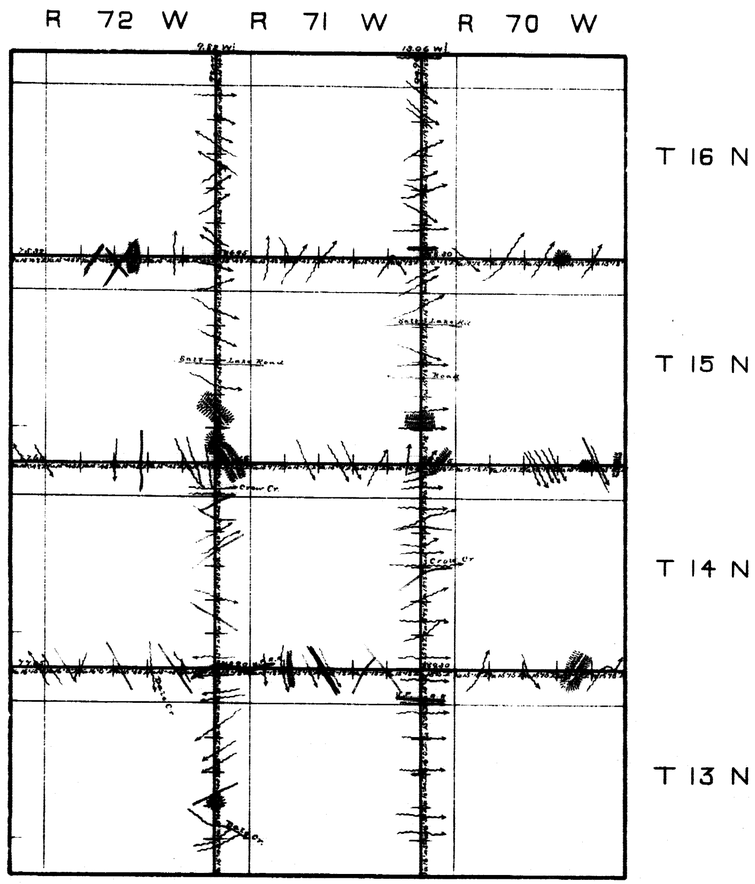

Exterior Lines	N. J. Paul	Sept. 6th 1871	Mi. Chs. Lks. 102 . 42 . 69	Sept. 16th–Oct. 16 1871
			22 . 88	

I hereby certify that the above Diagram of Townships 13 14. 15 and 16 North. Ranges 70. 71 and 72 West of 6th Principal Meridian in Wyoming Territory, is strictly conformable to the field notes of the Survey thereof on file in this Office, which have been examined and approved.

Surveyor General's Office.
Cheyenne Wyo. Dec. 27. 1871

Silas Reed
Surr. Genl.