No 31

TOWNSHIP No 14 NORTH RANGE No 73 WEST OF 6TH PRINCIPAL MERIDIAN

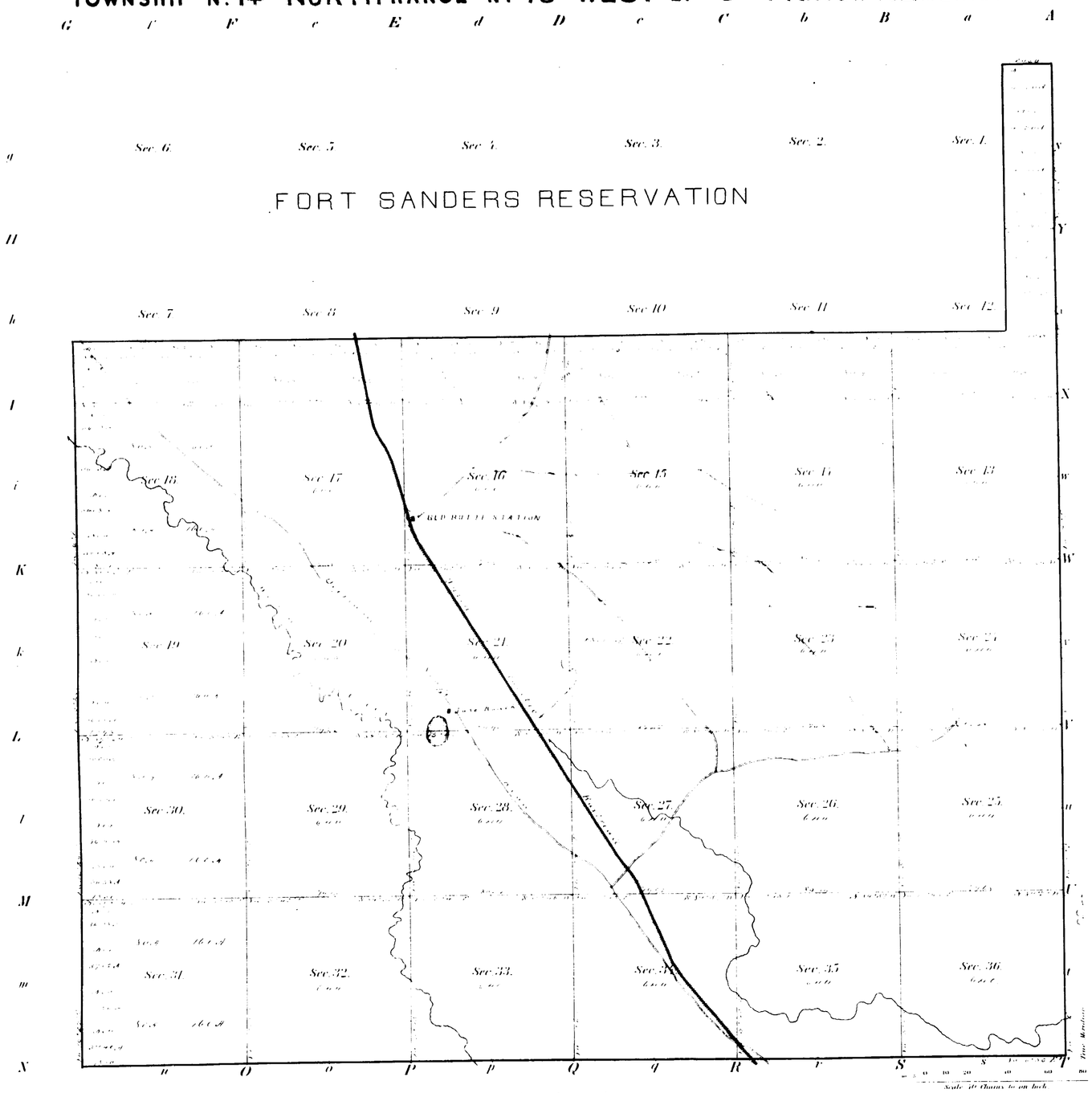

Meanders of								
Posts	Courses	Ch^s Lk^s	Posts	Courses	Ch^s Lk^s	Posts	Courses	Ch^s Lk^s

17 018.68 Total number of Acres

Surveys Designated	By Whom Surveyed	Date of Contract	Amount of Surveys M	Ch^s	Lk^s	When Surveyed
Township lines	Winsor & Cook	June 21st 1870				August 1870
Subdivisions	Stephen H Downey	August 27th 1870	45	79	43	Oct 31st Nov 5th 1870
Connections				46	3	

The above Map of Township No 14 North of Range No 73 West of 6th Principal Meridian in Wyoming Territory is strictly conformable to the field notes of the survey thereof on file in this Office, which have been examined and approved.

Surveyor General's Office
Cheyenne W T Feby 4th 1871

Peter Reed
Sur Genl

(7) 83 46

TOWNSHIP No. 14 NORTH, RANGE No. 73 WEST OF THE SIXTH PRINCIPAL MERIDIAN

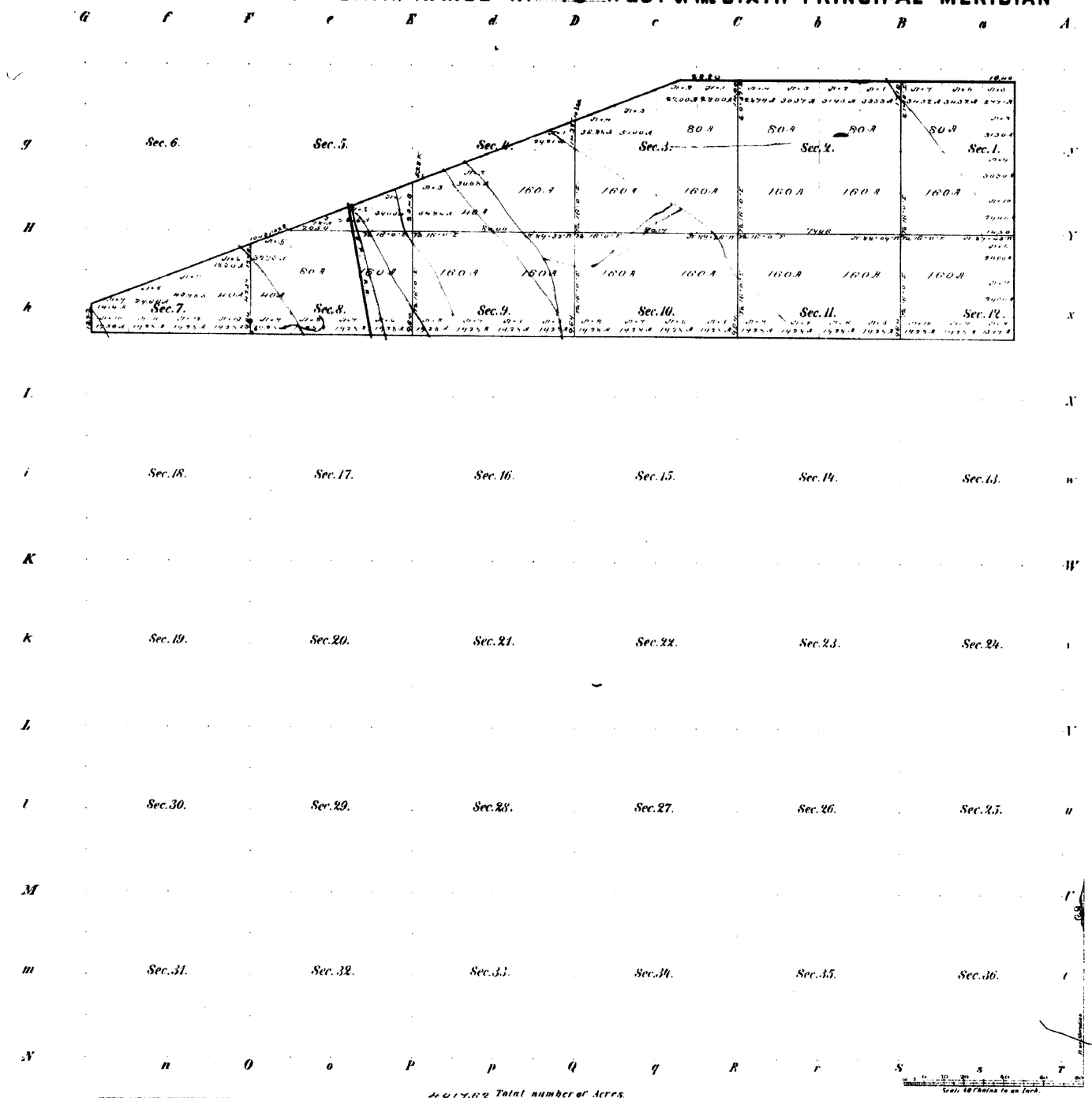

Meanders of

Posts	Courses	Ch^s Lk^s	Posts	Courses	Ch^s Lk^s	Posts	Courses	Ch^s Lk^s

40176.62 Total number of Acres.

Surveys Designated	By Whom Surveyed	Date of Contract	Amount of Surveys M	Ch^s	Lk^s	When Surveyed
Township lines	John B. Thomas	Sept. 1st 1874				
Subdivisions	John B. Thomas	Sept. 1st 1874	10	25	06	Sept. 15th 1874
Connections				26	09	

The above Map of Township No. 14 North of Range No. 73 West of the Sixth Principal Meridian in Wyoming Territory is strictly conformable to the field notes of the survey thereof on file in this Office, which have been examined and approved.

Surveyor Generals Office, Cheyenne Wyoming, December 11th 1874

Silas Reed, Surv. Genl.

A. Gast & Co. St. Louis, Mo.

14-73

78A

FORT SANDERS MILITARY RESERVATION.

Scale 40 chs to 1 inch. Magnetic Var. East.

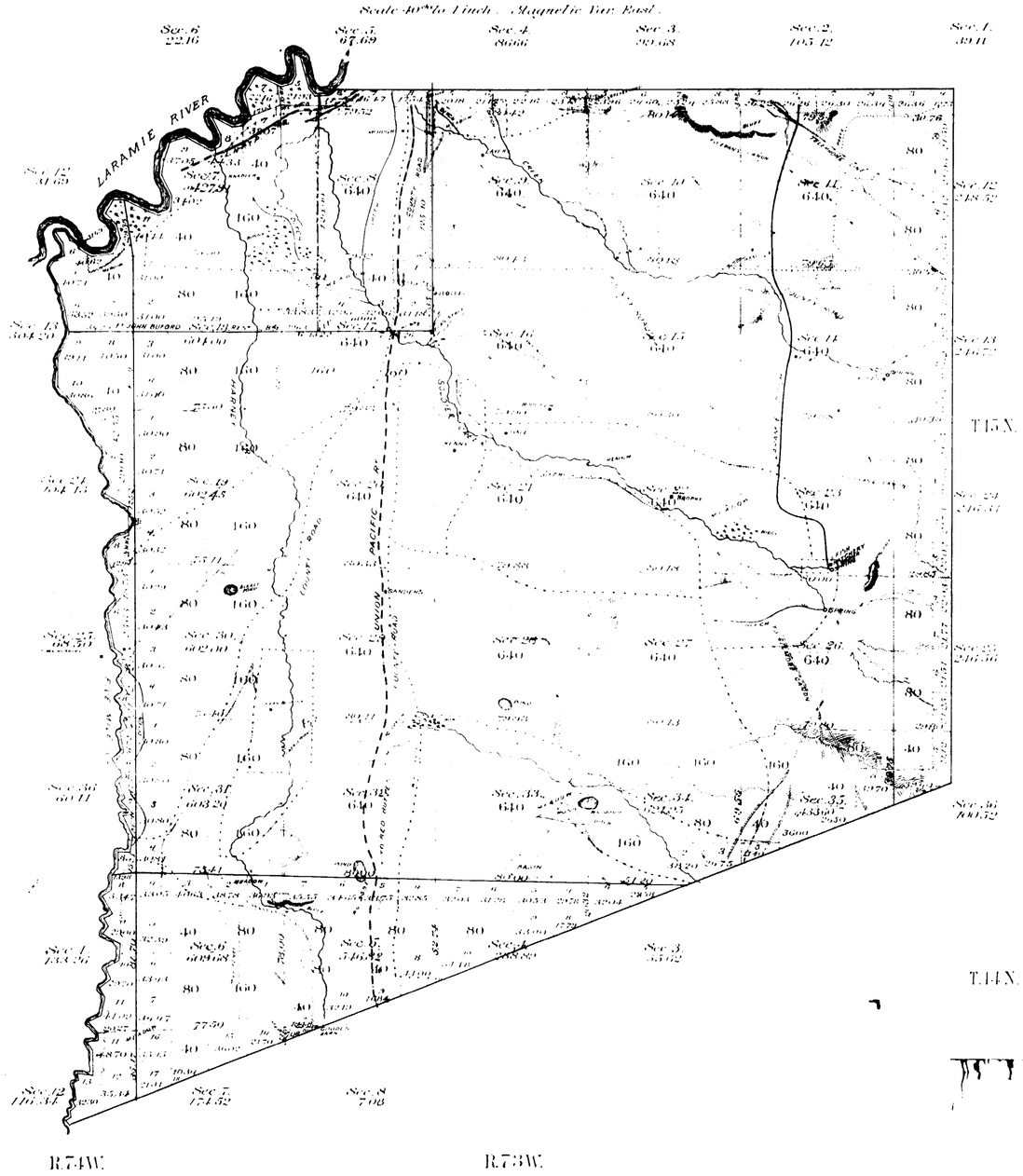

All at one special rate, 69 chs 1 lk 40 lks

Total number of Acres, 19428.03

Surveys designated.	By Whom Surveyed.	Date of Contract	Amount of Surveys.			When Surveyed.
Interior lines of Ft Sanders Mil. Res.	Wm O. Owen	March 10th 1886	65	6	82	May 3rd 12th 1886
Ft John Buford, Bds	" " "	" " "	3	74	58	" 10th "

I hereby certify that the above Map of the Fort Sanders Military Reservation in Townships 14 & 15 North, Ranges 73 & 74 West of the 6th Principal Meridian, Wyoming Territory, is strictly conformable to the field notes of the survey thereof on file in this office, which have been examined and approved.

Surveyor General's Office,
Cheyenne, Wyoming.
July 2nd 1886

John Charles Thompson
Surveyor General.

14-73

15-73

79

346

EXTERIOR LINES

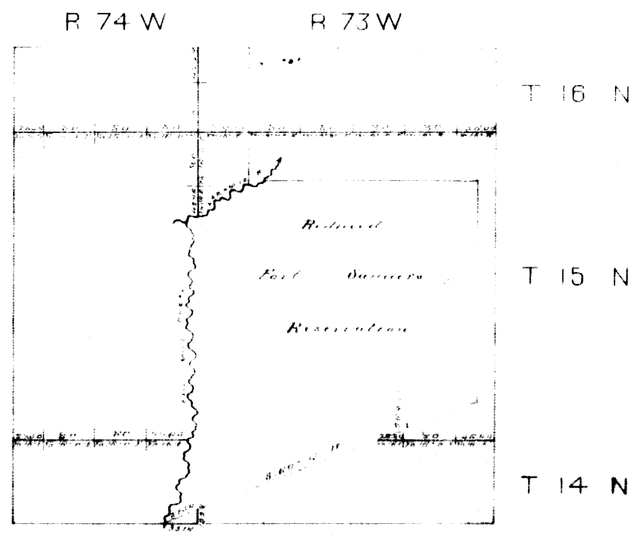

Survey Designation	By Whom Surveyed	Date of Contract	Date of Survey	When Surveyed
Exterior Lines	John B. Thomas	Sept. 1st 1874	14 - 49 : 55	Sept. 15 1874
Corrections	" " "	" "	1 - 19 - 62	
Re-established	" "		12 - 50	

I hereby certify that the above Representation of the Exterior lines of Fractional Townships 14, 15 and 16 North, Ranges 73 and 74 West of the 6th Principal Meridian, in Wyoming Territory, is strictly conformable to the field notes of the Survey thereof on file in this Office, which have been examined and approved.

Surveyor General's Office
Cheyenne Wyo. Oct. 24th 1874

Silas Reed,
Sur. Genl.

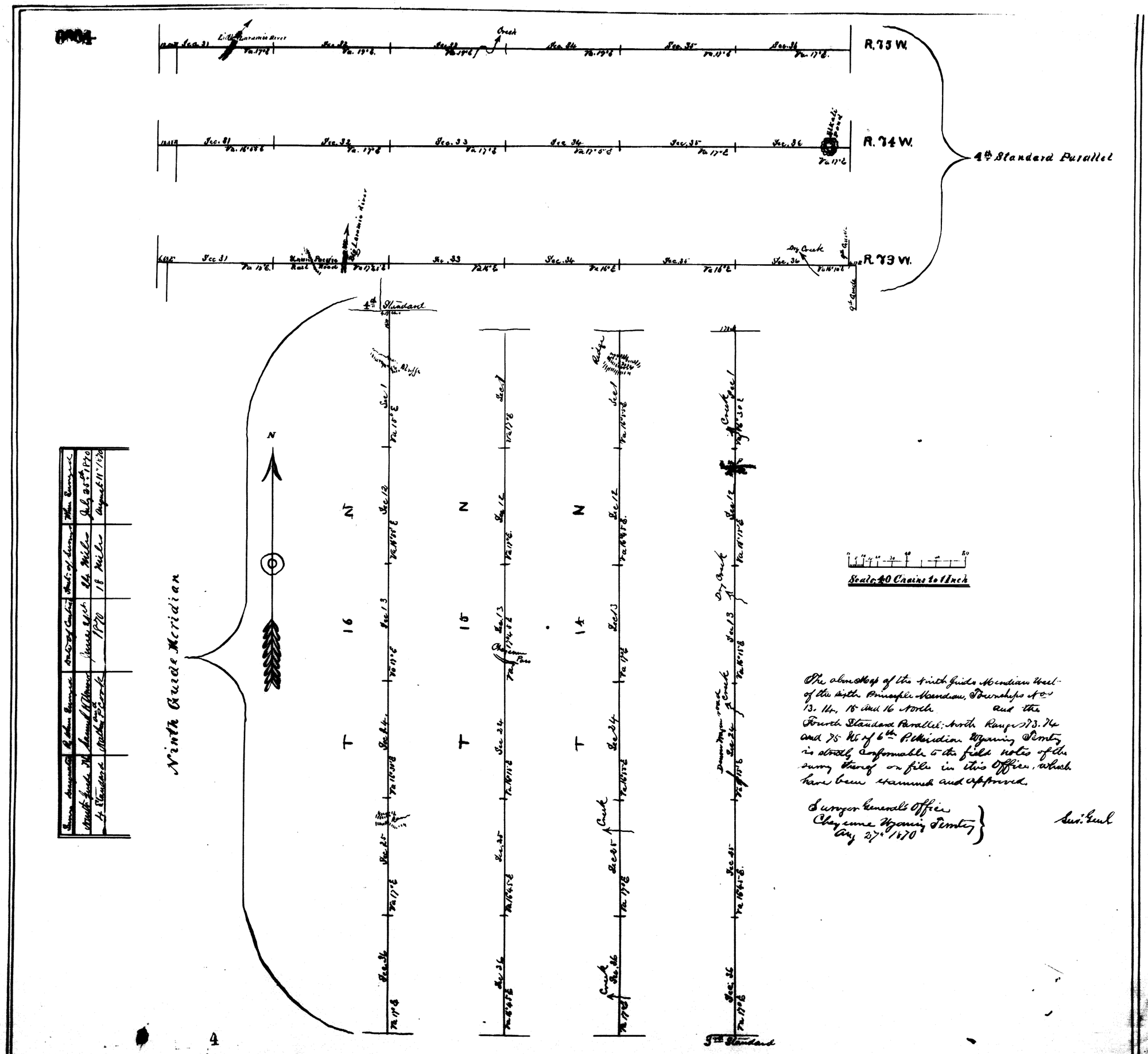

Survey designated	Rt. Hon. Surveyed	Date of Contract	Dist. of Surveys	Hon. Surveyed
Ninth Guide Mer.	Samuel H. Warner	June 24th 1870	24 Miles	July 25th 1870
4 Standard	Nathan P. Cook		18 Miles	August 11th 1870

The above Map of the Ninth Guide Meridian West of the Sixth Principle Meridian, Townships Nos 13, 14, 15 and 16 North and the Fourth Standard Parallel; North Ranges 73, 74 and 75 W. of 6th P. Meridian Wyoming Territory is strictly conformable to the field notes of the survey thereof on file in this Office, which have been examined and approved.

Surveyor General's Office
Cheyenne Wyoming Territory
Aug 27th 1870

Sur. Genl

4

EXTERIOR LINES

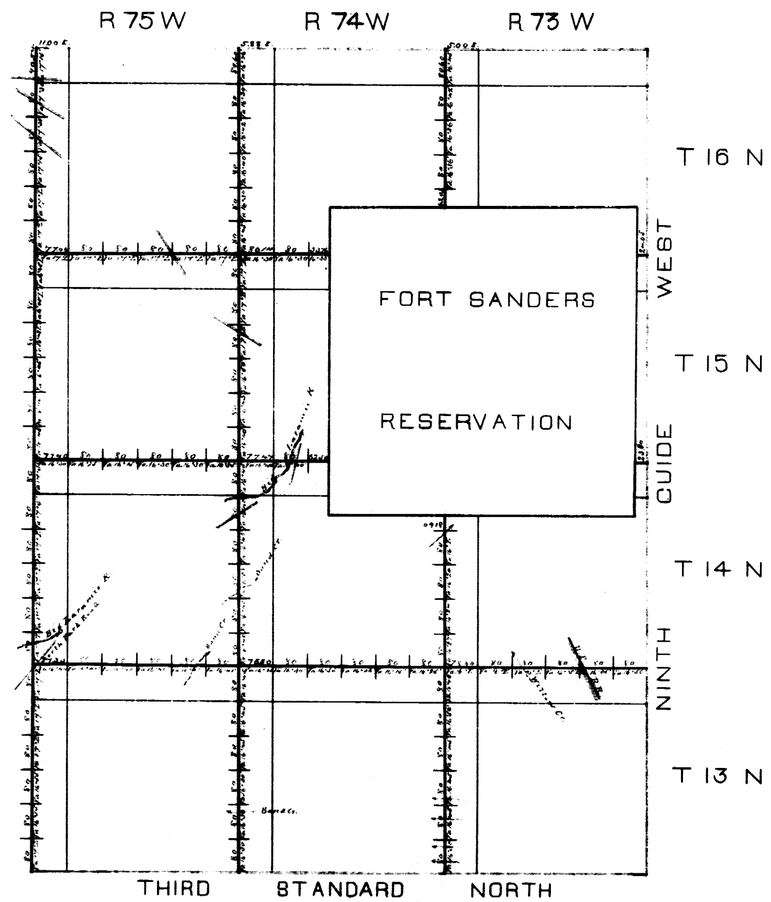

Surveys Designated	By Whom Surveyed	Date of Contract	Amt of Surveys	When Surveyed
			Mi. Ch. Lks.	
Exterior Lines	Wilson & Cook	June 21st 1870	72 . 31 . 60	August 1870.

I hereby certify that the above Map of the Exterior Lines of Townships 15, 14, 13 and 12 North, Ranges 73, 74 and 75 West of the 6th Principal Meridian, in Wyoming Territory, is strictly conformable to the field notes of the survey thereof, on file in this office, which have been examined and approved.

Surveyor General's Office
Cheyenne W.T. Aug. 27th 1870

Silas Reed
Surl Genl