(10)

621

35

TOWNSHIP No. 14 NORTH RANGE No. 79 WEST of the 6th Principal MERIDIAN.

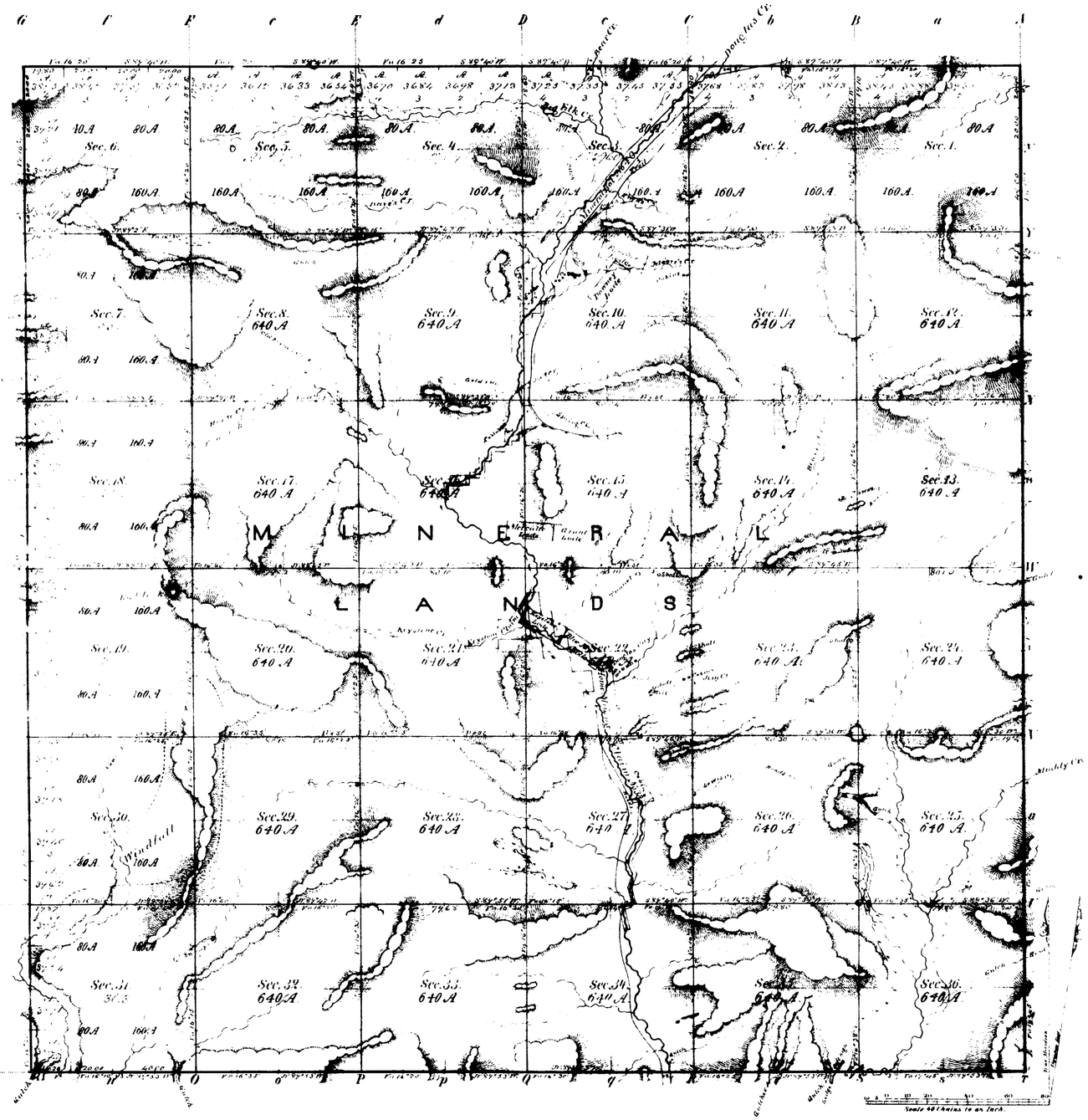

Total number of Acres 22,953.11

Surveys Designated	By Whom Surveyed	Date of Contract	Amount of Surveys Mrs. Chs. Lks.	When Surveyed
Township lines	Wm. O. Pennay	Aug. 23, 1877	23 . 79 . 00	Sep. 1877 & July 1878
Subdivisions	" " "	" 8, 1878	59 . 69 . 19	" 9 Oct. "
Connections				

The above Map of Township No. 14 North of Range No. 79 West of the 6th Principal Meridian, Wyoming Territory, is strictly conformable to the field notes of the survey thereof on file in this Office which have been examined and approved.

Surveyor General's Office, Edw. C. David, Pr. Genl.

Wyo. April 12, 1879

A. Gast & Co. St. Louis Mo.

517

14 - 79

7701 Click Here for Field Notes

ORIGINAL

TOWNSHIP 14 NORTH, RANGE 79 WEST, OF THE SIXTH PRINCIPAL MERIDIAN, WYOMING.

DEPENDENT RESURVEY AND SUBDIVISION OF SECTIONS

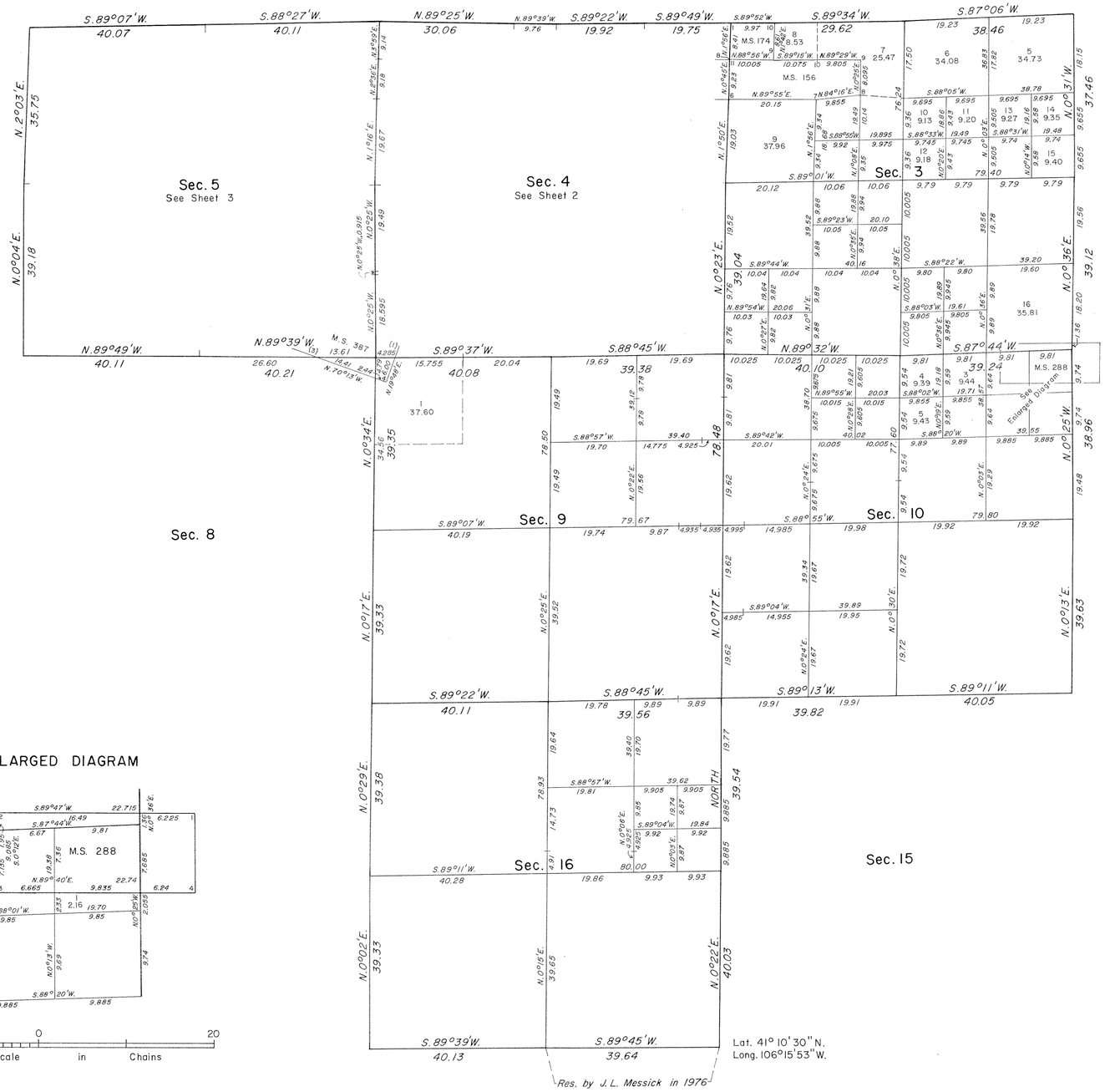

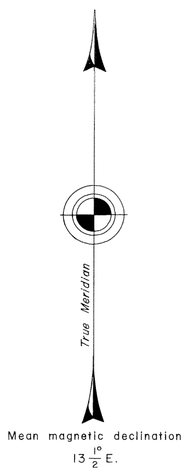

ENLARGED DIAGRAM

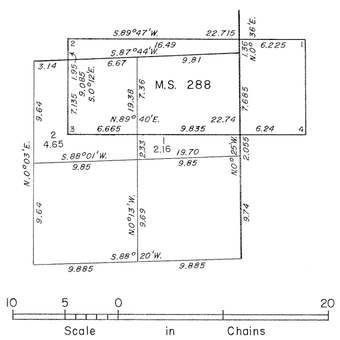

A history of surveys is contained in the field notes.

This plat, in three sheets, represents the dependent resurvey of a portion of the north boundary, a portion of the subdivisional lines and portions of certain mineral surveys designed to restore the corners in their true original locations according to the best available evidence, and the subdivision of certain sections, T. 14 N., R. 79 W., Sixth Principal Meridian, Wyoming.

Except as indicated hereon, the lottings and areas are as shown on the plat approved April 12, 1879.

Survey executed by William H. Herbst and James P. Scott, Supervisory Cadastral Surveyors, and Jerry L. Messick, Cadastral Surveyor, beginning August 15, 1967, and completed October 13, 1983, pursuant to Special Instructions dated August 9, 1967, for Group No. 301-4, Wyoming.

UNITED STATES DEPARTMENT OF THE INTERIOR
BUREAU OF LAND MANAGEMENT

Cheyenne, Wyoming January 8, 1985

This plat is strictly conformable to the approved field notes, and the survey, having been correctly executed in accordance with the requirements of law and the regulations of this Bureau, is hereby accepted.

For the Director

Richard L. Dakes

Chief Cadastral Surveyor for Wyoming

W.H.B.

517 F

7702

ORIGINAL

SHEET 2 OF 3

TOWNSHIP 14 NORTH, RANGE 79 WEST, OF THE SIXTH PRINCIPAL MERIDIAN, WYOMING.

DEPENDENT RESURVEY AND SUBDIVISION OF SECTIONS

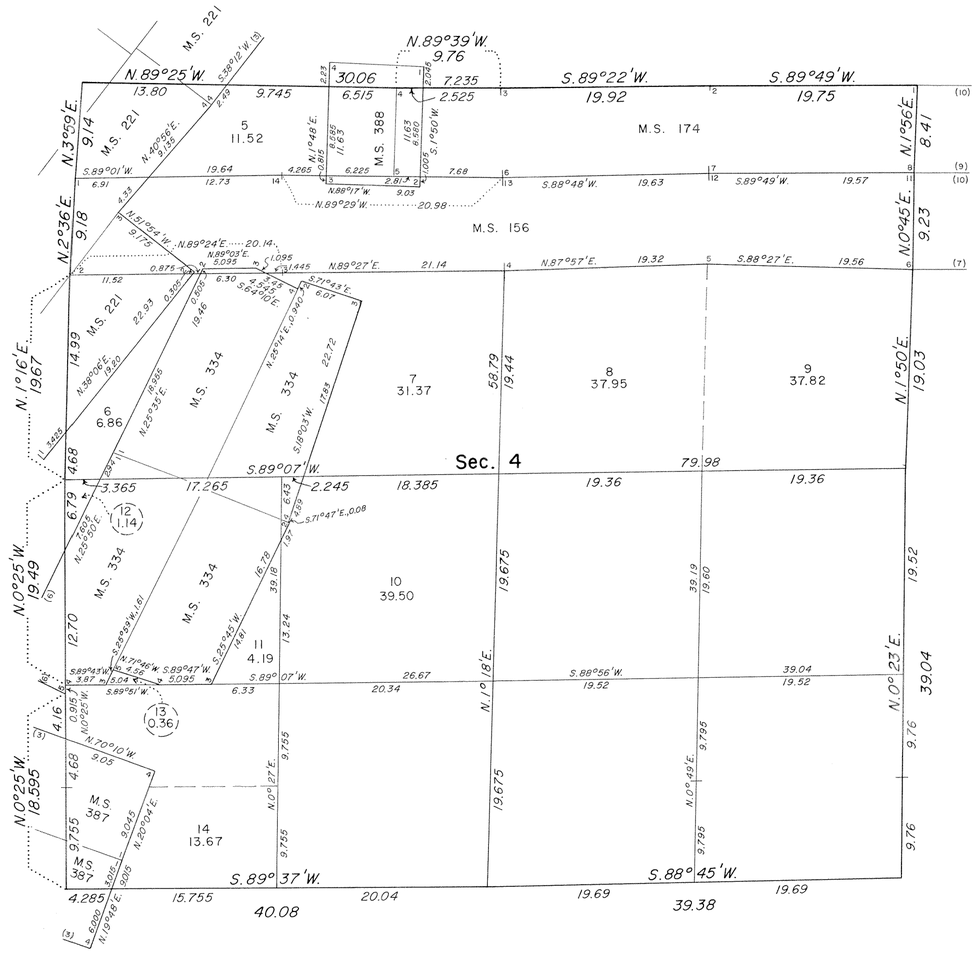

Reference should be made to Sheet No. 1 for survey information.

UNITED STATES DEPARTMENT OF THE INTERIOR
BUREAU OF LAND MANAGEMENT

Cheyenne, Wyoming January 8, 1985

This plat is strictly conformable to the approved field notes, and the survey, having been correctly executed in accordance with the requirements of law and the regulations of this Bureau, is hereby accepted.

For the Director

Richard L. Oakes

Chief Cadastral Surveyor for Wyoming

W.H.B.

517 G

7703

ORIGINAL

TOWNSHIP 14 NORTH, RANGE 79 WEST, OF THE SIXTH PRINCIPAL MERIDIAN, WYOMING.

DEPENDENT RESURVEY AND SUBDIVISION OF SECTIONS

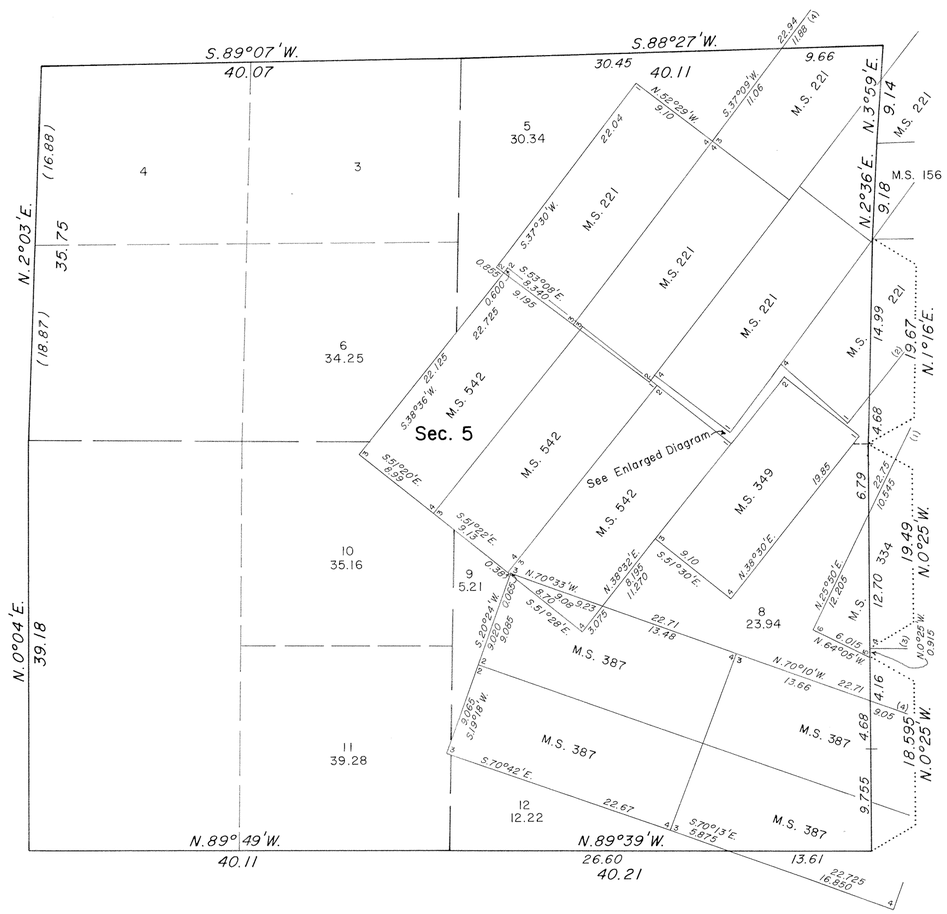

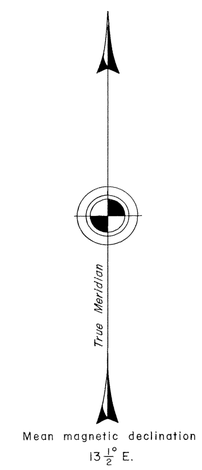

ENLARGED DIAGRAM

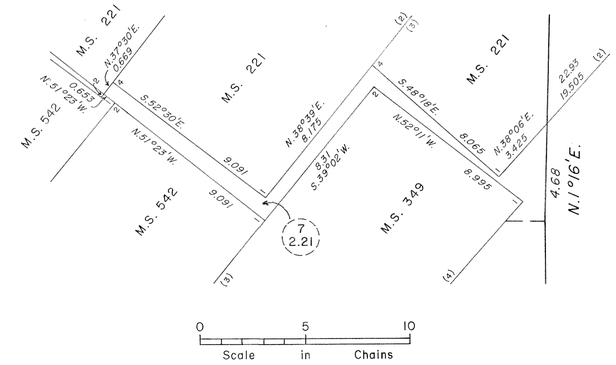

Reference should be made to Sheet No. 1 for survey information.

UNITED STATES DEPARTMENT OF THE INTERIOR
BUREAU OF LAND MANAGEMENT

Cheyenne, Wyoming January 8, 1985

This plat is strictly conformable to the approved field notes, and the survey, having been correctly executed in accordance with the requirements of law and the regulations of this Bureau, is hereby accepted.

For the Director

Richard L. Dakes

Chief Cadastral Surveyor for Wyoming

10 5 0 20 40 60 80
Scale in Chains

W.H.B.

517 H

7538 **Click Here for Field Notes**

ORIGINAL

TOWNSHIP 14 NORTH, RANGE 79 WEST, OF THE SIXTH PRINCIPAL MERIDIAN, WYOMING.

DEPENDENT RESURVEY

IN 3 SHEETS

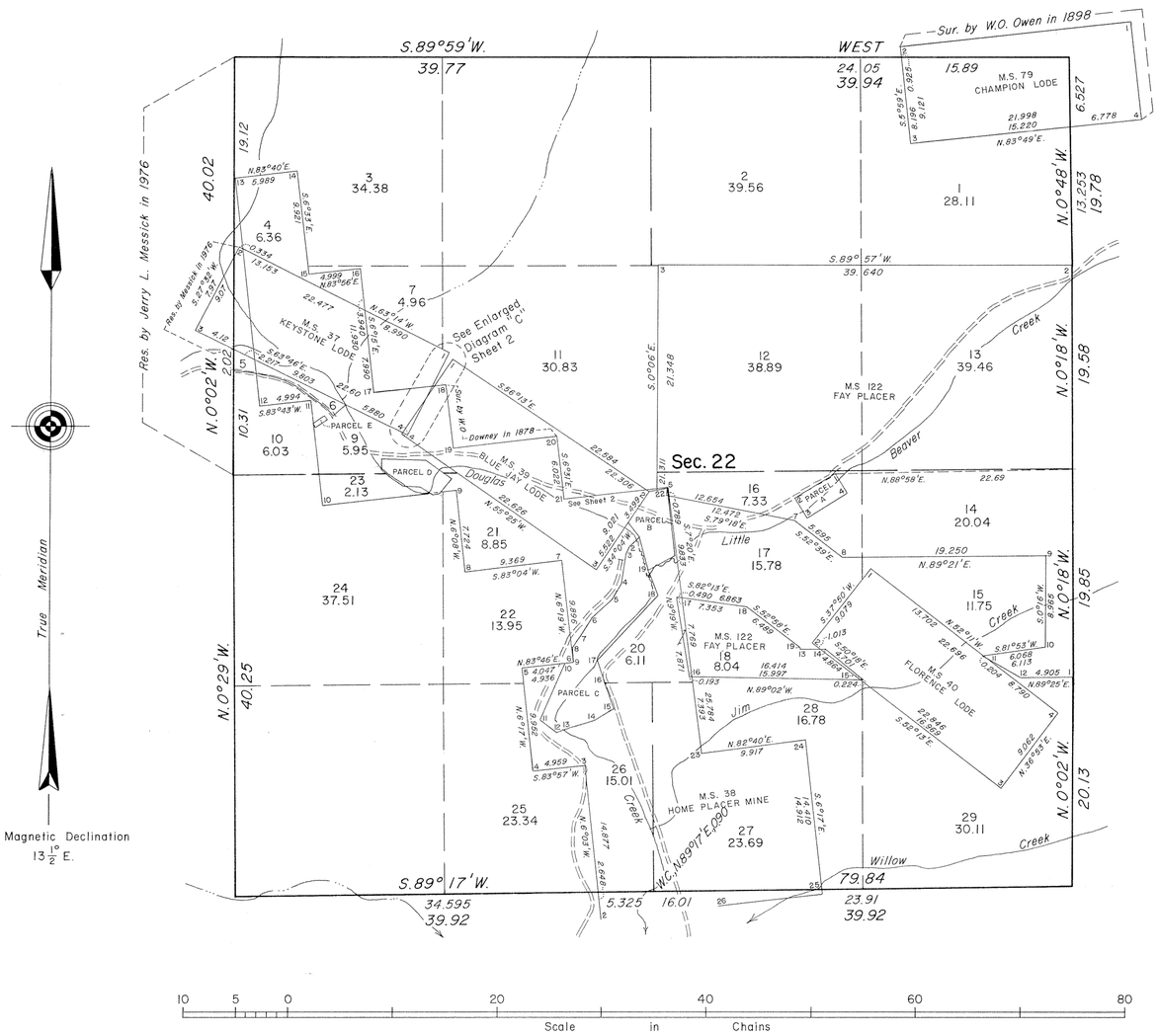

Metes and Bounds Parcel A

COR. 1	
COR. 2	S.58°31'W., 4.548
COR. 3	S.31°29'E., 2.210
COR. 4	N.58°17'E., 4.546
COR. 1	N.31°28'W., 2.193

Metes and Bounds Parcel C

COR. 1	
COR. 2	S.46°53'W., 1.208
COR. 3	S.24°57'W., 0.906
COR. 4	S.9°03'W., 2.666
COR. 5	S.30°47'W., 1.837
COR. 6	S.47°34'W., 2.675
COR. 7	S.32°16'W., 2.217
COR. 8	S.32°11'W., 1.314
COR. 9	S.5°18'E., 1.459
COR. 10	S.83°46'W., 0.889
COR. 11	S.23°31'W., 5.719
COR. 12	S.53°03'E., 2.157
COR. 13	N.67°52'E., 0.863
COR. 14	N.73°01'E., 3.032
COR. 15	N.58°52'E., 2.170
COR. 16	N.19°33'W., 2.903
COR. 17	N.18°15'W., 2.056
COR. 18	N.43°04'E., 8.259
COR. 19	N.21°37'W., 2.625
COR. 1	N.14°41'W., 3.332

A history of surveys is contained in the field notes.

This plat, in three sheets, represents the dependent resurvey of a portion of the subdivisional lines, portions of Mineral Surveys 37, 38 and 79, and Minerals Surveys 39, 40 and 122, designed to restore the corners in their true original locations according to the best available evidence, and the metes and bounds surveys of certain parcels of land in Sections 22 and 27 and the metes and bounds surveys of Lots 5 and 6, in Section 22, T. 14 N., R. 79 W., Sixth Principal Meridian, Wyoming.

Except as indicated hereon, the lottings and areas are as shown on the plat approved April 12, 1879, May 19, 1879, March 29, 1882, September 1, 1888, and July 11, 1898, Warranty Deed dated December 1, 1953 and Quitclaim Deed filed June 15, 1955.

Survey executed by Jerry L. Messick, Cadastral Surveyor, beginning July 31, 1978, and completed September 22, 1978, pursuant to Special Instructions dated July 26, 1978, for Group No. 404, Wyoming.

NOTE:

See Enlarged Diagram "A" for Lots 5 and 6, Sheet 2.

See Enlarged Diagram "B" for Parcel E, Sheet 2.

See Enlarged Diagram "D" for Parcel D, Sheet 2.

See Enlarged Diagram "E" for Parcel B, Sheet 2.

UNITED STATES DEPARTMENT OF THE INTERIOR
BUREAU OF LAND MANAGEMENT
DENVER, COLORADO FEBRUARY 3, 1981

This plat is strictly conformable to the approved field notes, and the survey, having been correctly executed in accordance with the requirements of law and the regulations of this Bureau, is hereby accepted.

For the Director

J. D. Voorhees

Chief, Cadastral Survey
Examination and Approval Staff

Mineral Survey No. 38

COR. 9	
Line 8-9, Parcel D	S.83°32'W., 1.572
Line 6-7, Parcel D	S.83°32'W., 0.859
COR. 10	S.83°32'W., 10.427
Line 3-4, Parcel E	N.6°18'W., 7.379
Line 4-1, Parcel E	N.6°18'W., 0.376
COR. 11	N.6°18'W., 2.232
COR. 12	
Cor. 4 & 2, Lots 5 & 6	N.6°20'W., 3.201
Line 3-4, M.S. 37	N.6°20'W., 1.297
Line 1-2, M.S. 37	N.6°20'W., 10.762
COR. 13	N.6°20'W., 6.701
COR. 17	
Line 4-1, M.S. 37	N.83°45'E., 5.540
Line 4-1, M.S. 39	N.83°45'E., 0.140
COR. 18	N.83°45'E., 1.277
COR. 21	
Line 1-2, M.S. 39	N.83°29'E., 7.932
Line 3-4, M.S. 122	N.83°29'E., 0.891
COR. 22	N.83°29'E., 1.214
Line 6-7, M.S. 122	S.7°20'E., 0.789
Line 17-18, M.S. 122	S.7°20'E., 9.833
Line 15-16, M.S. 122	S.7°20'E., 7.769
COR. 23	S.7°20'E., 7.393

Mineral Survey No. 122

COR. 4	
COR. 5	N.81°45'E., 1.219
COR. 6	S.5°57'W., 0.752
Line 1-2, Parcel B	S.79°18'E., 0.166
Line 22-23, M.S. 38	S.79°18'E., 0.016
COR. 7	S.79°18'E., 12.472
COR. 11	
Line 4-1, M.S. 40	S.60°07'E., 0.237
COR. 12	S.60°07'E., 3.979
COR. 13	
Line 2-3, M.S. 40	N.89°38'E., 1.119
COR. 14	N.89°38'E., 0.452
COR. 19	
COR. 13	S.13°52'E., 0.159

W.H.B.

LDG

517C

394A

7539

ORIGINAL

TOWNSHIP 14 NORTH, RANGE 79 WEST, OF THE SIXTH PRINCIPAL MERIDIAN, WYOMING.

DEPENDENT RESURVEY

IN 3 SHEETS

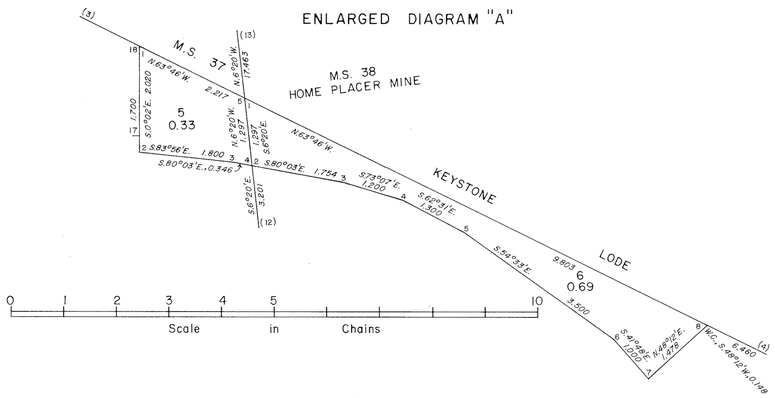

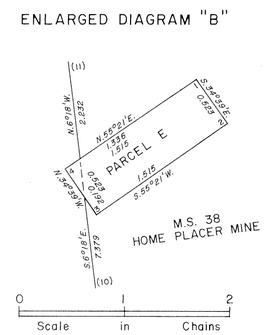

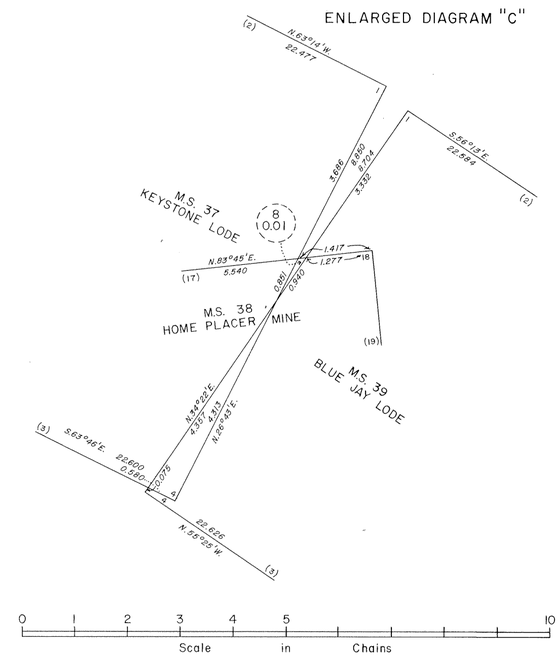

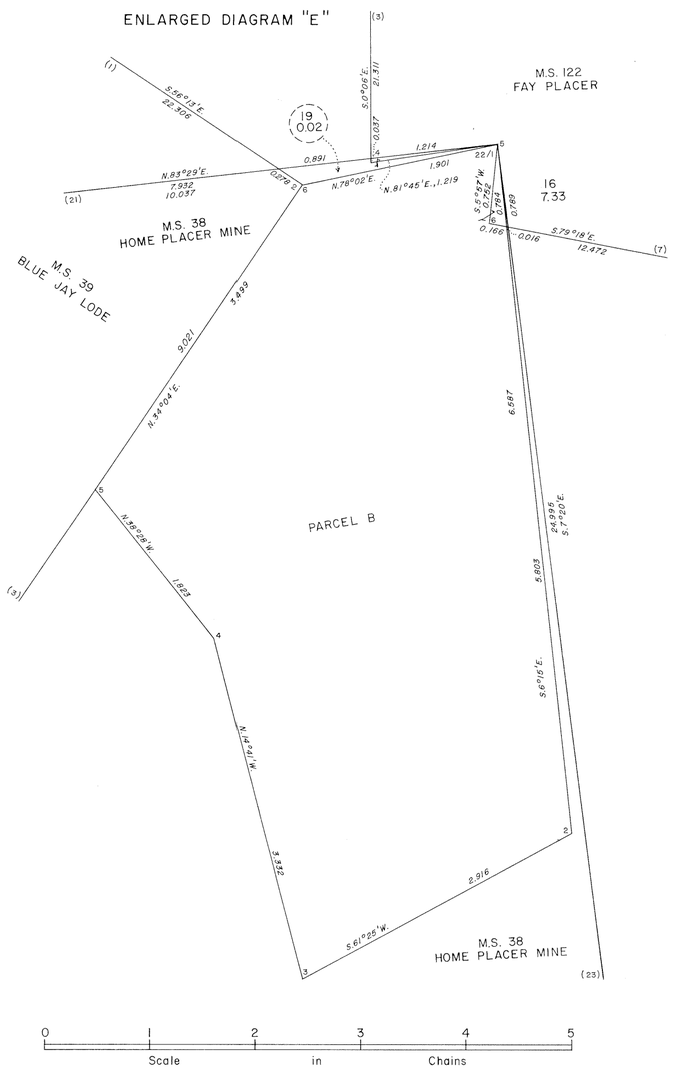

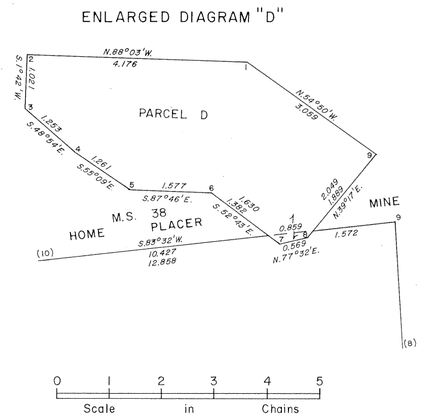

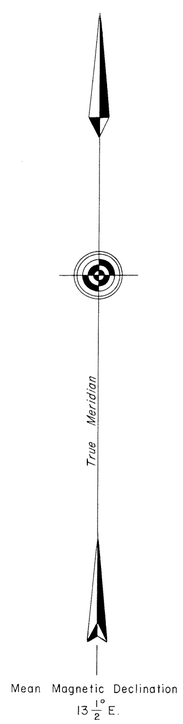

Reference should be made to Sheet No. 1, for survey information.

UNITED STATES DEPARTMENT OF THE INTERIOR
BUREAU OF LAND MANAGEMENT
Denver, Colorado February 3, 1981

This plat is strictly conformable to the approved field notes, and the survey, having been correctly executed in accordance with the requirements of law and the regulations of this Bureau, is hereby accepted.

For the Director

Chief, Cadastral Survey
Examination and Approval Staff

W.H.B.

517D

394B

7540

ORIGINAL

TOWNSHIP 14 NORTH, RANGE 79 WEST, OF THE SIXTH PRINCIPAL MERIDIAN, WYOMING.

DEPENDENT RESURVEY

IN 3 SHEETS

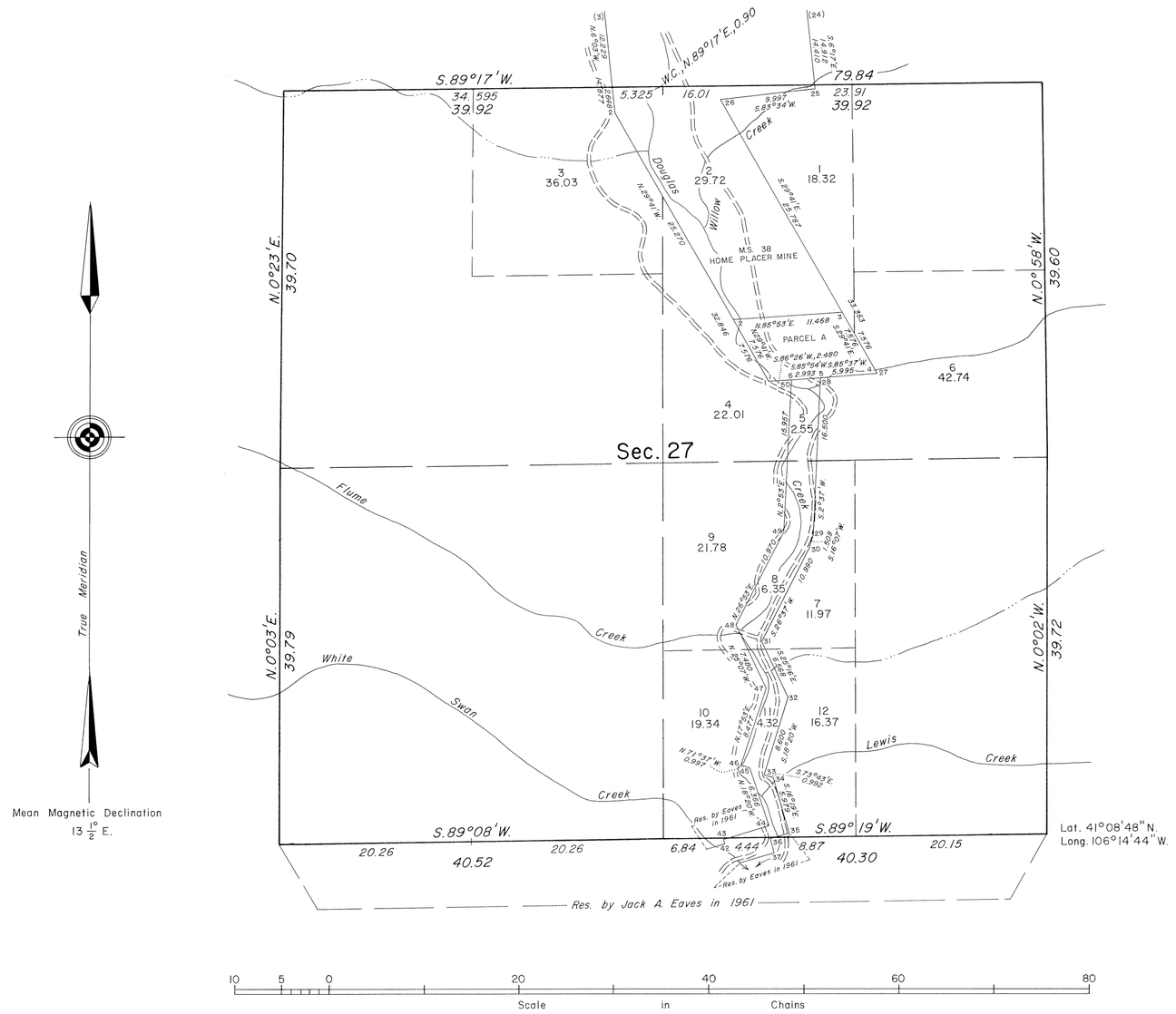

Reference should be made to Sheet No. 1 for survey information.

UNITED STATES DEPARTMENT OF THE INTERIOR
BUREAU OF LAND MANAGEMENT
Denver, Colorado February 3, 1981

This plat is strictly conformable to the approved field notes, and the survey, having been correctly executed in accordance with the requirements of law and the regulations of this Bureau, is hereby accepted.

For the Director

J. D. Voorhees

Chief, Cadastral Survey
Examination and Approval Staff

W.H.B.

106

517E

394C

7323

ORIGINAL

TOWNSHIP 14 NORTH, RANGE 79 WEST, OF THE SIXTH PRINCIPAL MERIDIAN, WYOMING.

DEPENDENT RESURVEY AND SUBDIVISION OF SECTION 21

METES AND BOUNDS SURVEY OF LOT 4

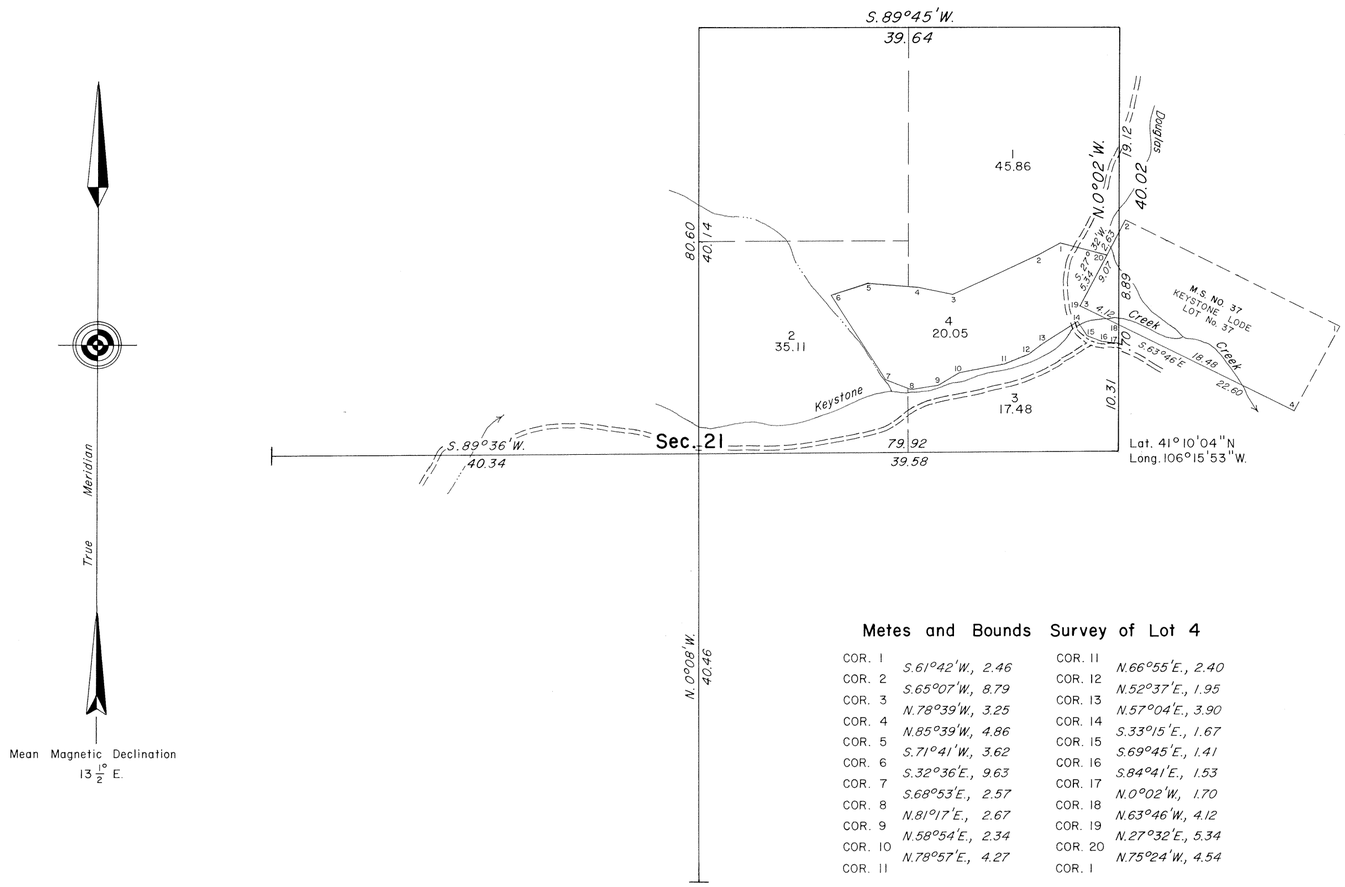

A history of surveys is contained in the field notes.

This plat represents the dependent resurvey of a portion of Mineral Survey No. 37, Keystone Lode, a portion of the subdivisional lines, designed to restore the corners in their true original locations according to the best available evidence, the survey of the subdivision of Section 21, and the metes and bounds survey of Lot 4, Section 21, Township 14 North, Range 79 West, Sixth Principal Meridian, Wyoming.

Except as indicated hereon, the lottings and areas are as shown on the plat approved April 12, 1879.

The survey was executed by Jerry L. Messick, Supervisory Surveying Technician, under the supervision of Richard L. Oakes, Supervisory Cadastral Surveyor, September 16 to 24, 1976, pursuant to Special Instructions dated August 9, 1976, for Group No. 394, Wyoming.

Metes and Bounds Survey of Lot 4

COR. 1		COR. 11	
	S.61°42'W., 2.46		N.66°55'E., 2.40
COR. 2		COR. 12	
	S.65°07'W., 8.79		N.52°37'E., 1.95
COR. 3		COR. 13	
	N.78°39'W., 3.25		N.57°04'E., 3.90
COR. 4		COR. 14	
	N.85°39'W., 4.86		S.33°15'E., 1.67
COR. 5		COR. 15	
	S.71°41'W., 3.62		S.69°45'E., 1.41
COR. 6		COR. 16	
	S.32°36'E., 9.63		S.84°41'E., 1.53
COR. 7		COR. 17	
	S.68°53'E., 2.57		N.0°02'W., 1.70
COR. 8		COR. 18	
	N.81°17'E., 2.67		N.63°46'W., 4.12
COR. 9		COR. 19	
	N.58°54'E., 2.34		N.27°32'E., 5.34
COR. 10		COR. 20	
	N.78°57'E., 4.27		N.75°24'W., 4.54
COR. 11		COR. 1	

UNITED STATES DEPARTMENT OF THE INTERIOR
BUREAU OF LAND MANAGEMENT
Washington, D.C. March 23, 1977

This plat is strictly conformable to the approved field notes, and the survey, having been correctly executed in accordance with the requirements of law and the regulations of this Bureau, is hereby accepted.

For the Director

Acting Chief, Division of Cadastral Survey

10 0 20 40 60 80
Scale in Chains

W.H.B.

394

Ac. 6905

ORIGINAL

TOWNSHIP 14 NORTH, RANGE 79 WEST OF THE SIXTH PRINCIPAL MERIDIAN, WYOMING.

DEPENDENT RESURVEY AND SUBDIVISION OF SECTION 34

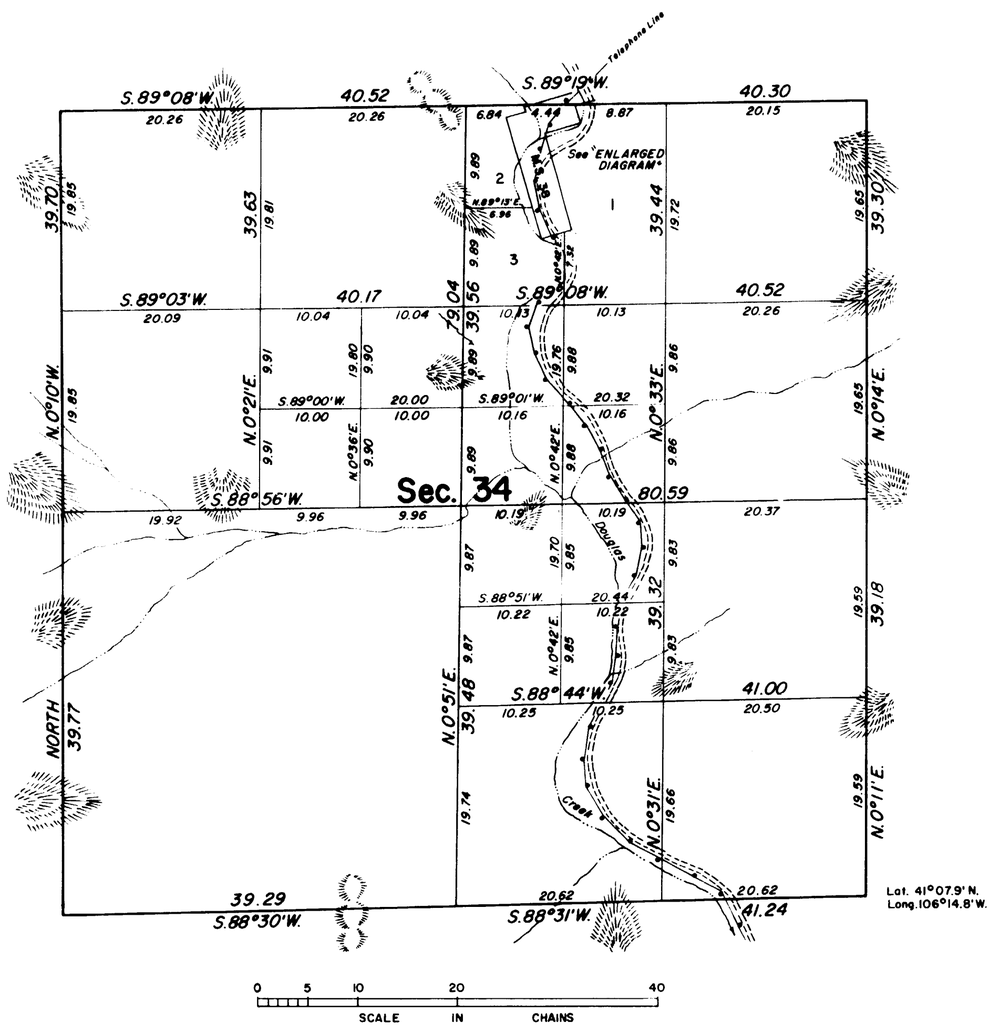

Area resurveyed: 634.84 Acres

ENLARGED DIAGRAM
NW¼ NE¼

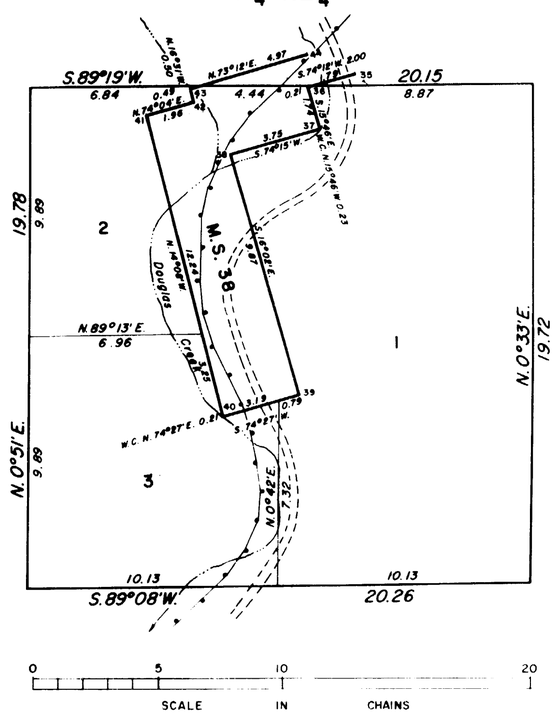

History of the earlier surveys is contained in the field notes.

This plat represents a dependent resurvey of the boundaries and a partial subdivision of Section 34, with the resurvey of certain boundaries of the Home Placer Mine, Mineral Survey No. 38, Township 14 North, Range 79 West of the Sixth Principal Meridian, Wyoming.

The lottings and areas are as shown on the plats approved April 12, 1879, and March 31, 1923.

Survey was executed by Jack A. Eaves, Supervisory Cadastral Surveyor, under Special Instructions for Group 270, Wyoming, dated June 7, 1961.

UNITED STATES DEPARTMENT OF THE INTERIOR
BUREAU OF LAND MANAGEMENT
Washington, D.C. March 12, 1963

This plat is strictly conformable to the approved field notes, and the survey, having been correctly executed in accordance with the requirements of law and the regulations of this Bureau, is hereby accepted.

For the Director

E. A. Lemmington

Chief, Division of Engineering

Filed in Land Office April 12, 1963

517-B

14-79

622

ORIGINAL (4-675½) Accepted April 17, 1923

Supplemental Plat No. 1

Township No. 14 North Range No. 79 West of the Sixth Principal Meridian, Wyoming

Scale 1 inch = 6 chs. = 396 ft.

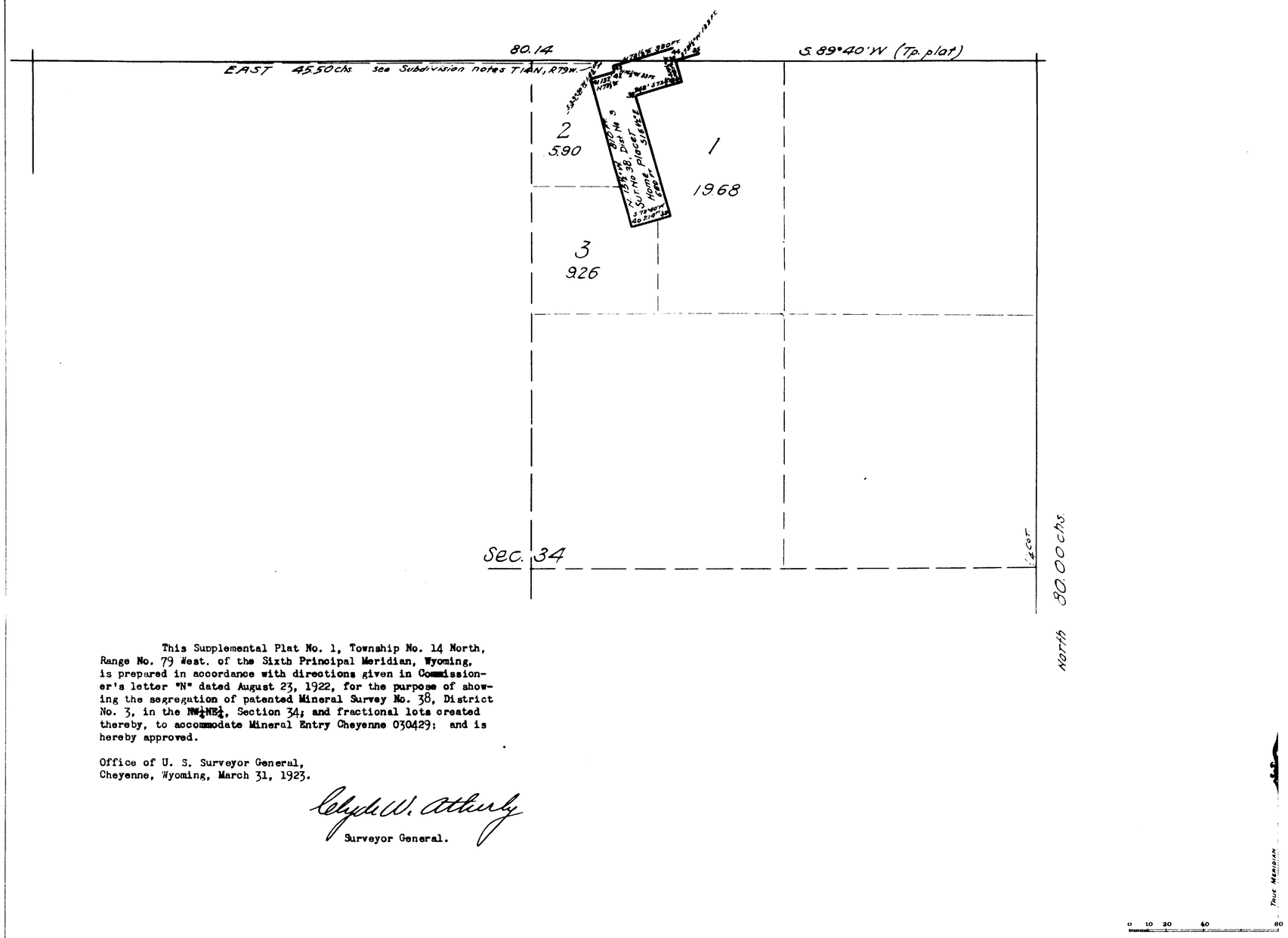

This Supplemental Plat No. 1, Township No. 14 North, Range No. 79 West. of the Sixth Principal Meridian, Wyoming, is prepared in accordance with directions given in Commissioner's letter "N" dated August 23, 1922, for the purpose of showing the segregation of patented Mineral Survey No. 38, District No. 3, in the NW¼NE¼, Section 34; and fractional lots created thereby, to accommodate Mineral Entry Cheyenne 030429; and is hereby approved.

Office of U. S. Surveyor General,
Cheyenne, Wyoming, March 31, 1923.

Clyde W. Atherly
Surveyor General.

Scale 40 Chains to an inch

Mean Magnetic Declination

Surveys Designated	By Whom Surveyed	Group		Amount of Surveys			When Surveyed	
		No.	Date	Mls.	chs.	lks.	Begun	Completed

The above map of Township No. Range No. of the Meridian is strictly conformable to the field notes of the survey thereof on file in this office, which have been examined and approved

U. S. Surveyor General's Office.

Surveyor General.

517-A.

Trans. to Cheyenne L.O. April 23, 1923.

14 - 79

(4-675)

5934

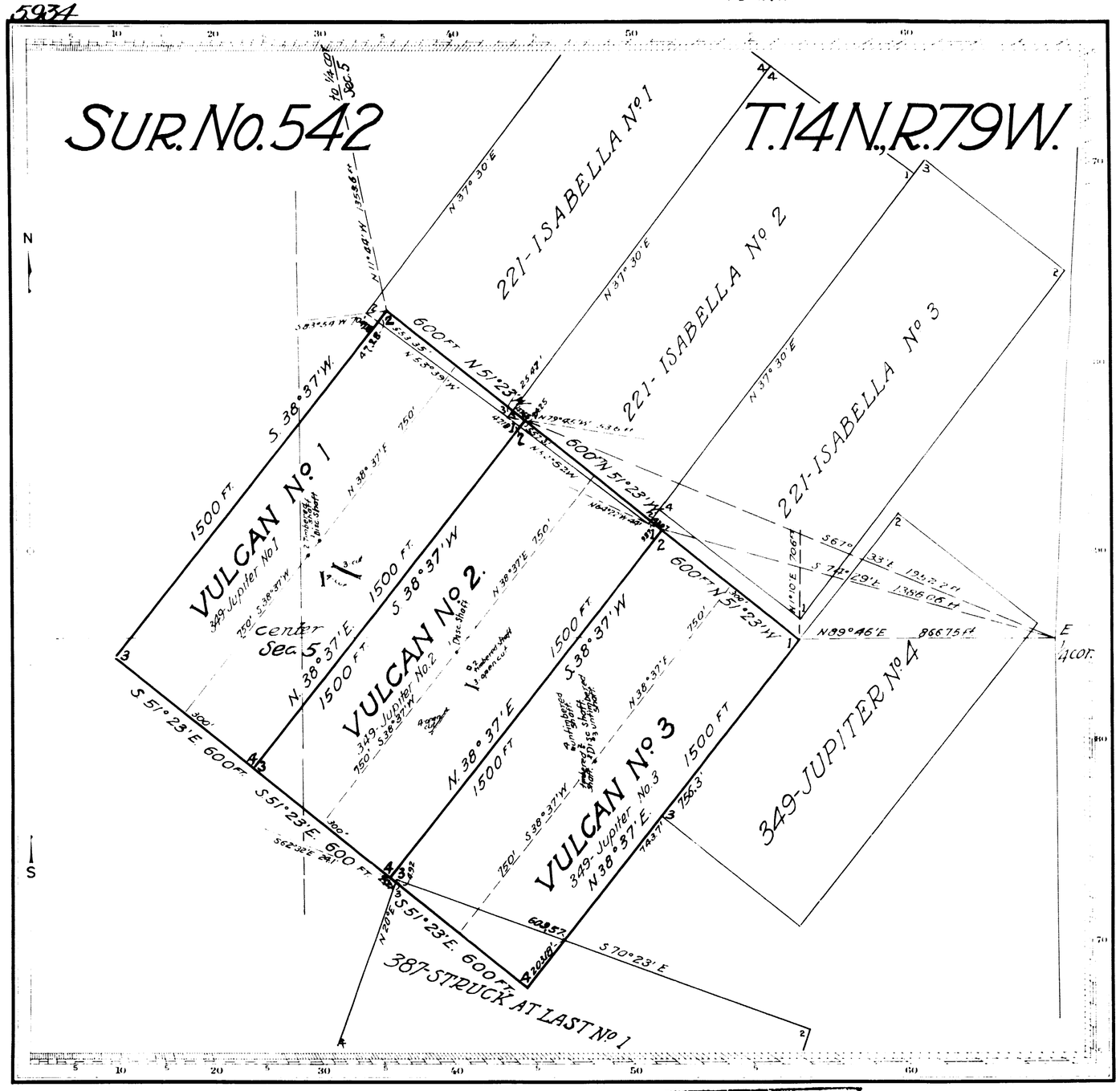

Claim Located March 26, 1921

Mineral Survey No. 542

Lot No.

Cheyenne Land District.

PLAT

OF THE CLAIM OF

W. A. LEE

KNOWN AS THE

VULCAN Nos 1, 2 & 3 LODES

IN Rambler (Lucky) MINING DISTRICT,
ALBANY COUNTY, WYOMING

Containing an Area of ____ Acres

Scale of 300 feet to the inch

Variation

SURVEYED June 30-July 2 1925 BY

Elmer K. Nelson U.S. Mineral Surveyor

The Original Field Notes of the Survey of the Mining Claim of

W. A. Lee

known as the

Vulcan Nos 1, 2 and 3 Lodes

from which this plat has been made under my direction, have been examined and approved, and are on file in this Office, and I hereby certify that they furnish such an accurate description of said Mining Claim as will, if incorporated into a patent, serve fully to identify the premises, and that such reference is made therein to natural objects or permanent monuments as will perpetuate and fix the locus thereof.

I further certify that Five Hundred Dollars worth of labor has been expended or improvements made upon said Mining Claim by claimant or his grantors and that said improvements consist of

3 discovery shafts
5 shafts
4 cuts.

that the location of said improvements is correctly shown upon this plat, and that no portion of said labor or improvements has been included in the estimate of expenditures upon any other claim.

And I further certify that this is a correct plat of said Mining Claim made in conformity with said original field notes of the survey thereof, and the same is hereby approved.

Office of District Cadastral Engineer
Cheyenne, Wyoming
August 17, 1925

Joel Q. Naret
Office Cadastral Engineer.

542

ENT. NO.-------- NOTES
PAT. NO.-------- V.--------
C. S. NO. 123 P.--------

(4-675)

5923

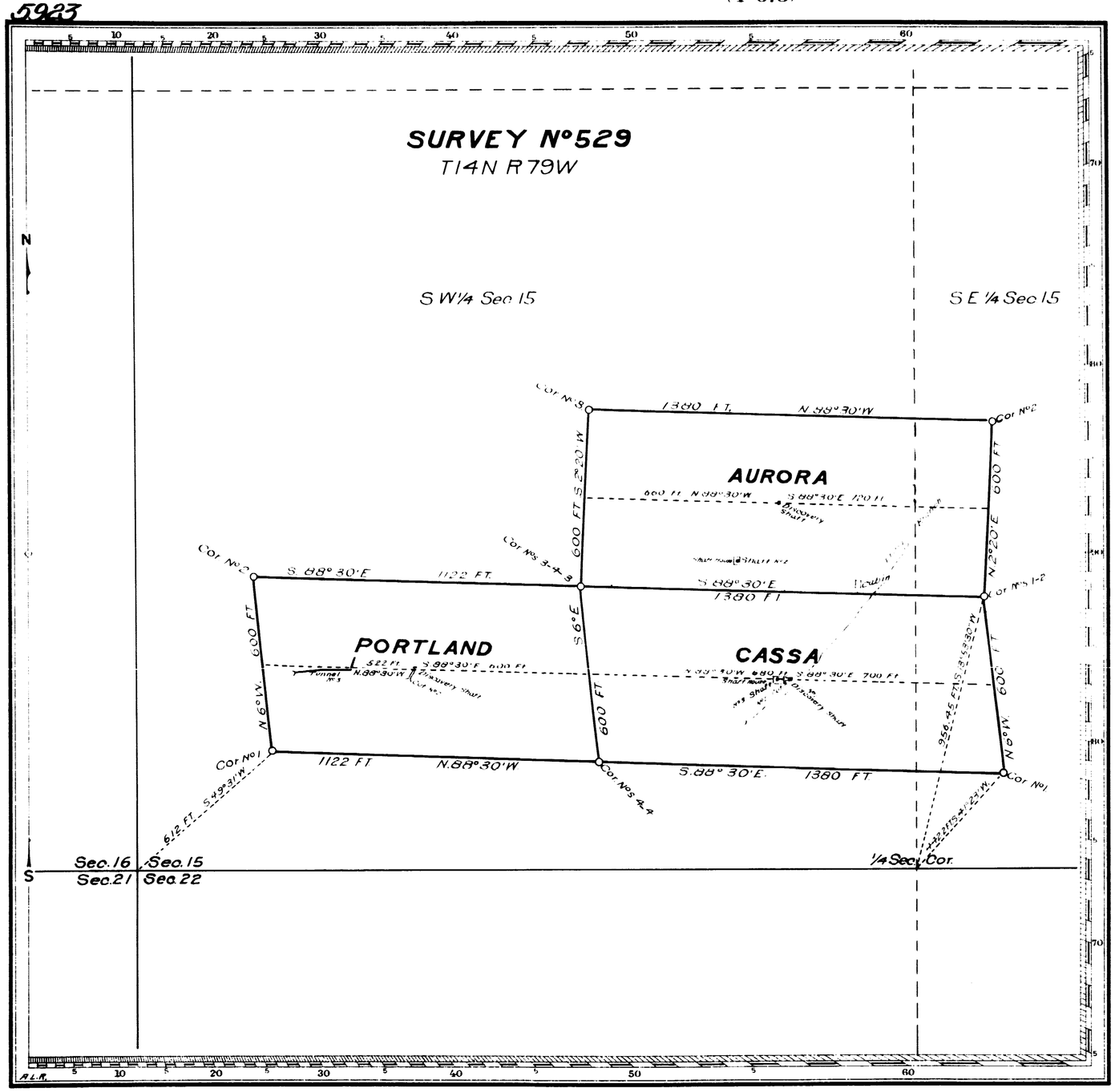

529

Claims Located	Portland	March 27, 1912
	Aurora	January 1, 1906
	Cassa	January 1, 1910

Mineral Survey No. **529**

Lot No.

Cheyenne Land District.

PLAT

OF THE CLAIM OF

C.C. Royer

KNOWN AS THE

PORTLAND, AURORA AND CASSA LODES

IN DOUGLAS CREEK (unorganized) MINING DISTRICT,
ALBANY COUNTY, WYOMING

Containing an Area of Acres

Scale of 300 Feet to the inch

Variation 15°50'E

SURVEYED July 27-29 1921 BY

Charles Bellamy,

U.S. Deputy Mineral Surveyor.

The Original Field Notes of the Survey of the Mining Claim of C.C. Royer known as the PORTLAND, AURORA and CASSA LODES

from which this plat has been made under my direction, have been examined and approved, and are on file in this Office, and I hereby certify that they furnish such an accurate description of said Mining Claim as will, if incorporated into a patent, serve fully to identify the premises, and that such reference is made therein to natural objects or permanent monuments as will perpetuate and fix the locus thereof.

I further certify that Five Hundred Dollars worth of labor has been expended or improvements made upon said Mining Claim by claimant or his grantors and that said improvements consist of

(or upward ratably for the benefit of each section)

3 discovery shafts
2 shafts
2 cuts and 1 tunnel

that the location of said improvements is correctly shown upon this plat, and that no portion of said labor or improvements has been included in the estimate of expenditures upon any other claim.

And I further certify that this is a correct plat of said Mining Claim made in conformity with said original field notes of the survey thereof, and the same is hereby approved.

U.S. Surveyor General's Office,
Cheyenne, Wyoming
February 18, 1922

Clyde W. Athey
U.S. Surveyor General for Wyoming

AMT

903797
4/21/22
903797
O. B. No. 125 P.

5911

(4-675)

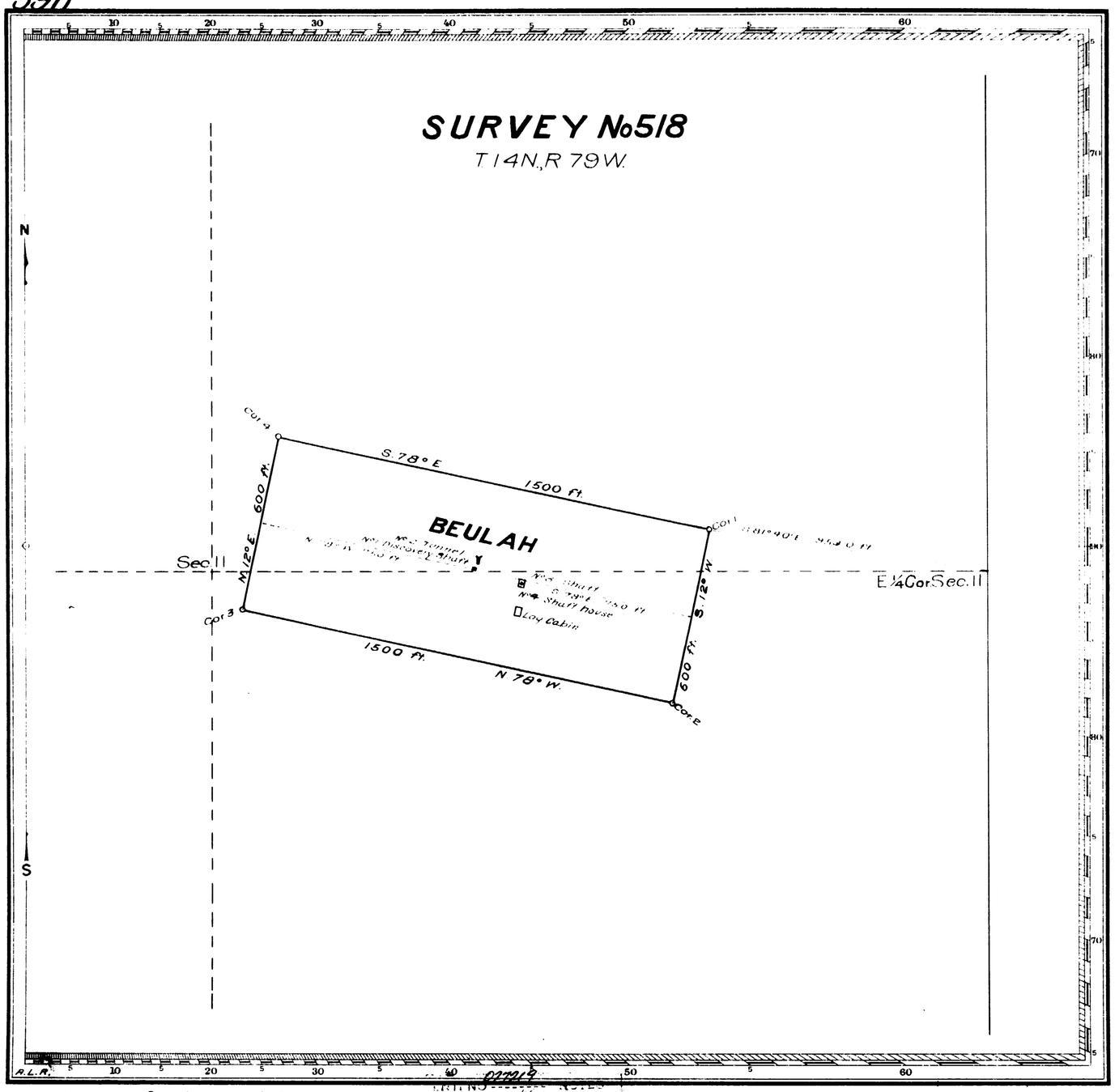

Amount deposited for office work $ 30.00
Cost of office work $ 13.79
Amount to be refunded $ 16.21

ORIG. NOTES
PAT. NO. 92157 V.
C. S. NO. 223 P.

Claim Located as amended July 12 1919

Mineral Survey No. **518**

LOT No.

Cheyenne Land District.

PLAT

OF THE CLAIM OF

THE IRON BLOSSOM MINING COMPANY

KNOWN AS THE

BEULAH LODE

IN UNORGANIZED *MINING DISTRICT,* ALBANY *COUNTY,* WYOMING

Containing an Area of *Acres*

Scale of 300 *Feet to the inch*

Variation N 16° E

SURVEYED AUGUST 17 1919 *BY*

Robert Z. McCoy ,

U.S. Deputy Mineral Surveyor;

The Original Field Notes of the Survey of the Mining Claim of THE IRON BLOSSOM MINING COMPANY *known as the*

BEULAH LODE

from which this plat has been made under my direction, have been examined and approved, and are on file in this Office, and I hereby certify that they furnish such an accurate description of said Mining Claim as will, if incorporated into a patent, serve fully to identify the premises, and that such reference is made therein to natural objects or permanent monuments as will perpetuate and fix the locus thereof.

I further certify that Five Hundred Dollars worth of labor has been expended or improvements made upon said Mining Claim by claimant or its grantors and that said improvements consist of

1 discovery Shaft, 1 tunnel, 1 Shaft and 1 log Shaft house

that the location of said improvements is correctly shown upon this plat, and that no portion of said labor or improvements has been included in the estimate of expenditures upon any other claim.

And I further certify that this is a correct plat of said Mining Claim made in conformity with said original field notes of the survey thereof, and the same is hereby approved.

U.S. Surveyor-General's Office. Charles Decker

Cheyenne Wyoming *U.S. Surveyor-General for*

September 23 , 1919

518

5

8

(4-675)

5791

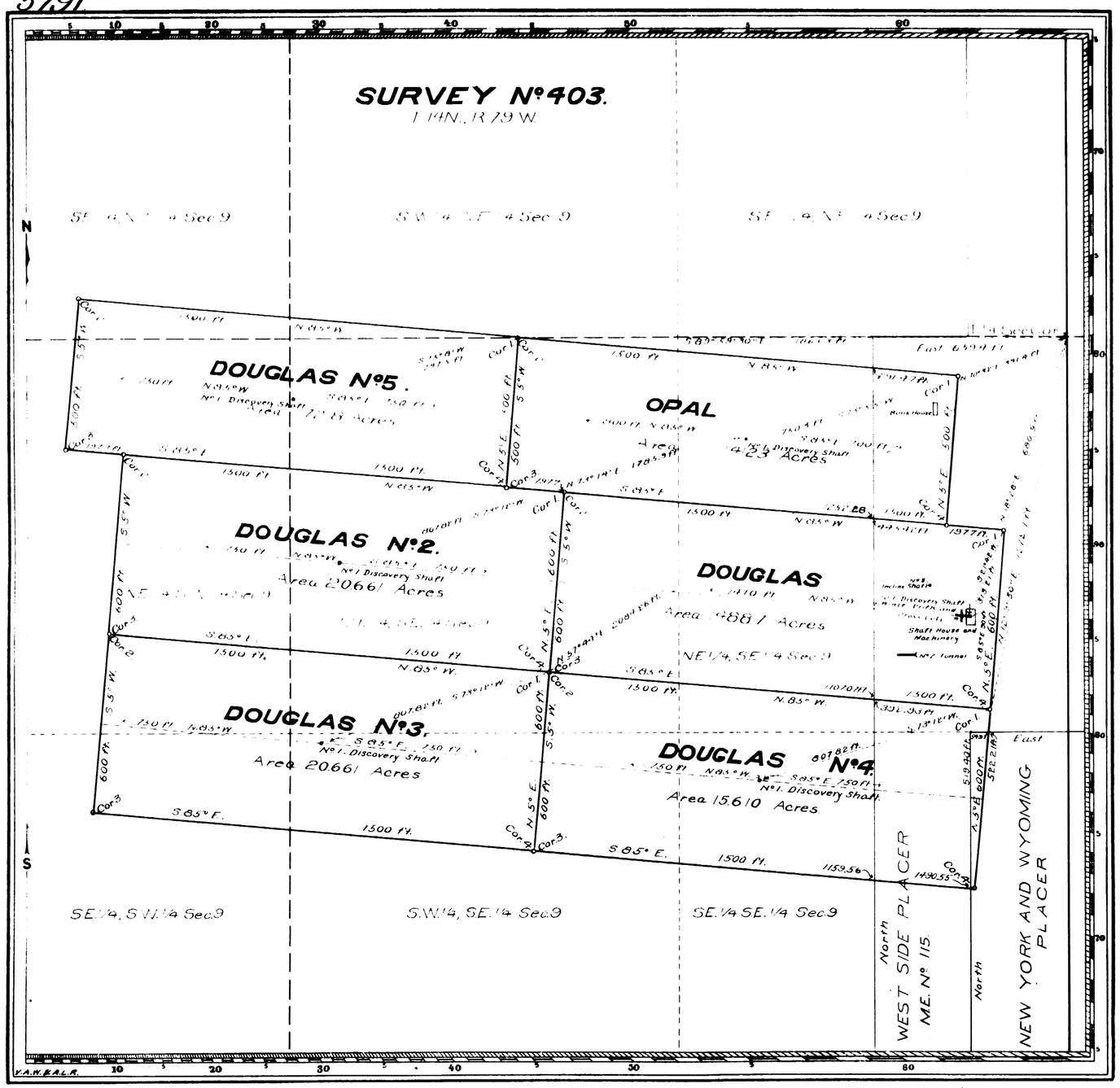

Claim Located as amended, June 9 and Sept 12, 1901

Mineral Survey No 403.

Lot No

Cheyenne Land District.

PLAT

OF THE CLAIM OF

The Douglas Gold and Copper Company

KNOWN AS THE

DOUGLAS, DOUGLAS No 2, DOUGLAS No 3, DOUGLAS No 4, DOUGLAS No 5 AND OPAL LODES

IN DOUGLAS CREEK MINING DISTRICT ALBANY COUNTY WYOMING

Containing an Area of 103.160 Acres

Scale of 300 feet to the inch

Variation 15° 38'.

SURVEYED AUGUST 8-10 1901 BY

Charles Bellamy

U.S. Deputy Mineral Surveyor.

The Original Field Notes of the Survey of the Mining Claim of The Douglas Gold and Copper Company known as the DOUGLAS, DOUGLAS No 2, DOUGLAS No 3, DOUGLAS No 4, DOUGLAS No 5 and OPAL LODES

from which this plat has been made under my direction, have been examined and approved, and are on file in this Office; and I hereby certify that they furnish such an accurate description of said Mining Claim as will, if incorporated into a patent, serve fully to identify the premises, and that such reference is made therein to natural objects or permanent monuments as will perpetuate and fix the locus thereof.

I further certify that an amount equal to Five Hundred Dollars worth of labor has been expended or improvements made for the benefit of each location upon said Mining Claim by claimant or its grantors, and that said improvements consist of

1 discovery shaft with winze, drifts and cross-cuts, 5 discovery shafts, 1 tunnel and 1 incline shaft

that the location of said improvements is correctly shown upon this plat, and that no portion of said labor or improvements has been included in the estimate of expenditures upon any other claim.

And I further certify that this is a correct plat of said Mining Claim made in conformity with said original field notes of the survey thereof, and the same is hereby approved.

U.S. Surveyor General's Office Alphen Peterson

Cheyeyenne, Wyoming U.S. Surveyor General for

October 25, 1907 Wyoming

403

299 (Dec. 31, 1907)

174

5

13

ACCESSION NO. 5780

(4-675)

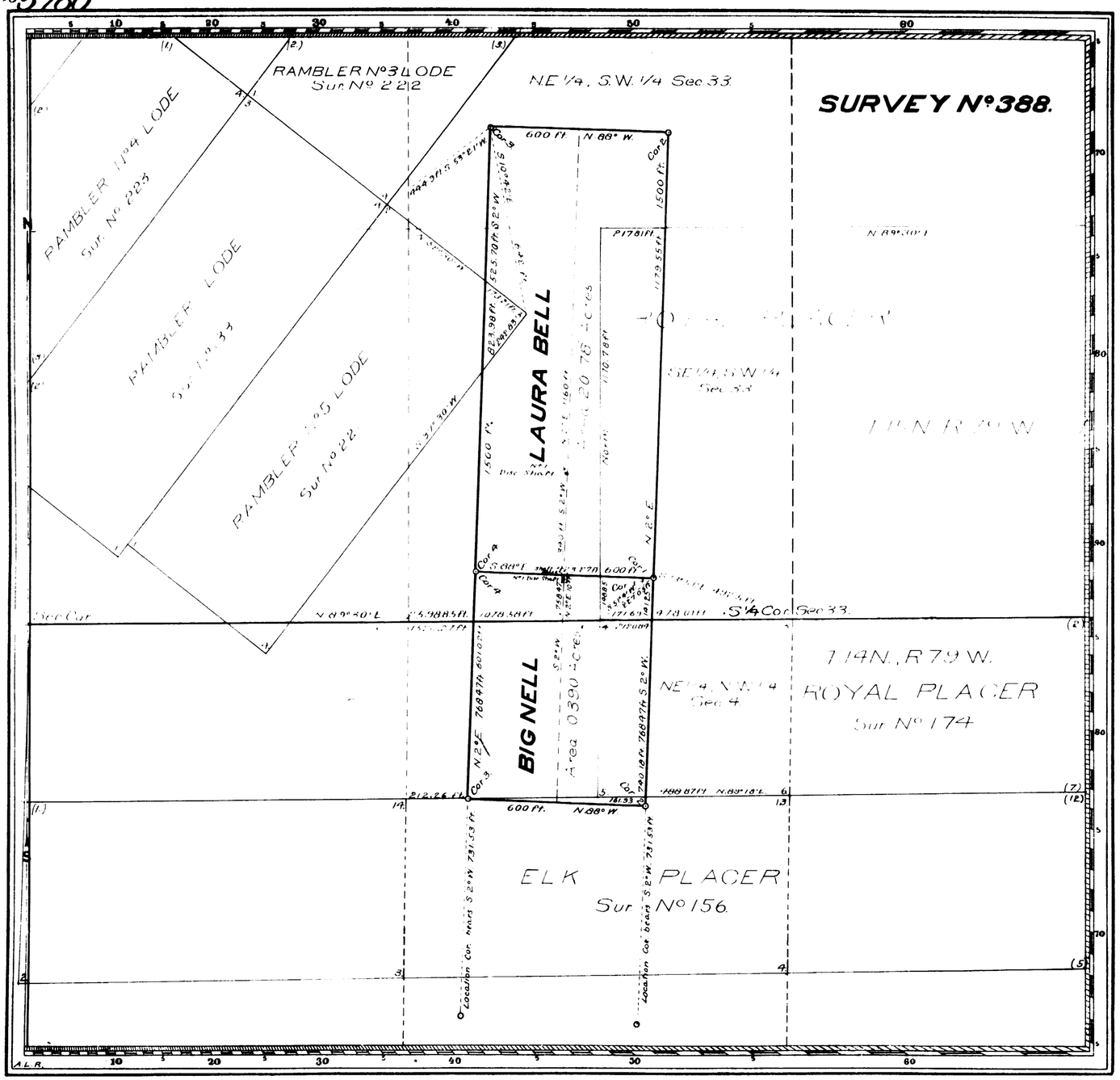

Claim Located as Amended November 21, 1902

Mineral Survey No. 388.

Lot No.

Cheyenne Land District.

PLAT

OF THE CLAIM OF

The Rambler Extension Copper Mining Co.

KNOWN AS THE

LAURA BELL AND BIG NELL LODES

IN *MINING DISTRICT*

ALBANY *COUNTY* *WYOMING*

Containing an Area of 30.966 *Acres*

Scale of 500 *feet to the inch*

Variation 5° 50'

SURVEYED *AUGUST* 4-6 *1907* *BY*

Charles Bellerna

U.S. Deputy Mineral Surveyor.

The Original Field Notes of the Survey of the Mining Claim of

The Rambler Extension Copper Mining Co.

known as the

LAURA BELL AND BIG NELL LODES

from which this plat has been made under my direction, have been examined and approved, and are on file in this Office; and I hereby certify that they furnish such an accurate description of said Mining Claim as will, if incorporated into a patent, serve fully to identify the premises, and that such reference is made therein to natural objects or permanent monuments as will perpetuate and fix the locus thereof.

I further certify that five Hundred Dollars worth of labor has been expended or improvements made upon said Mining Claim by claimant or for the benefit of each less than one-twenty-fourth equal to grantors, and that said improvements consist of

2 Discovery Shafts

that the location of said improvements is correctly shown upon this plat, and that no portion of said labor or improvements has been included in the estimate of expenditures upon any other claim.

And I further certify that this is a correct plat of said Mining Claim made in conformity with said original field notes of the survey thereof, and the same is hereby approved.

U.S. Surveyor General's Office

Cheyenne Wyoming

October 30, 1907

Stephens H. Lyman

U.S. Surveyor General for

Wyoming

388

FIELD NO. 305 NOTES Nov. 27, 1908

TRACING 31388 V

CALCS. 130 P

243

5

17

(4-675)

5779

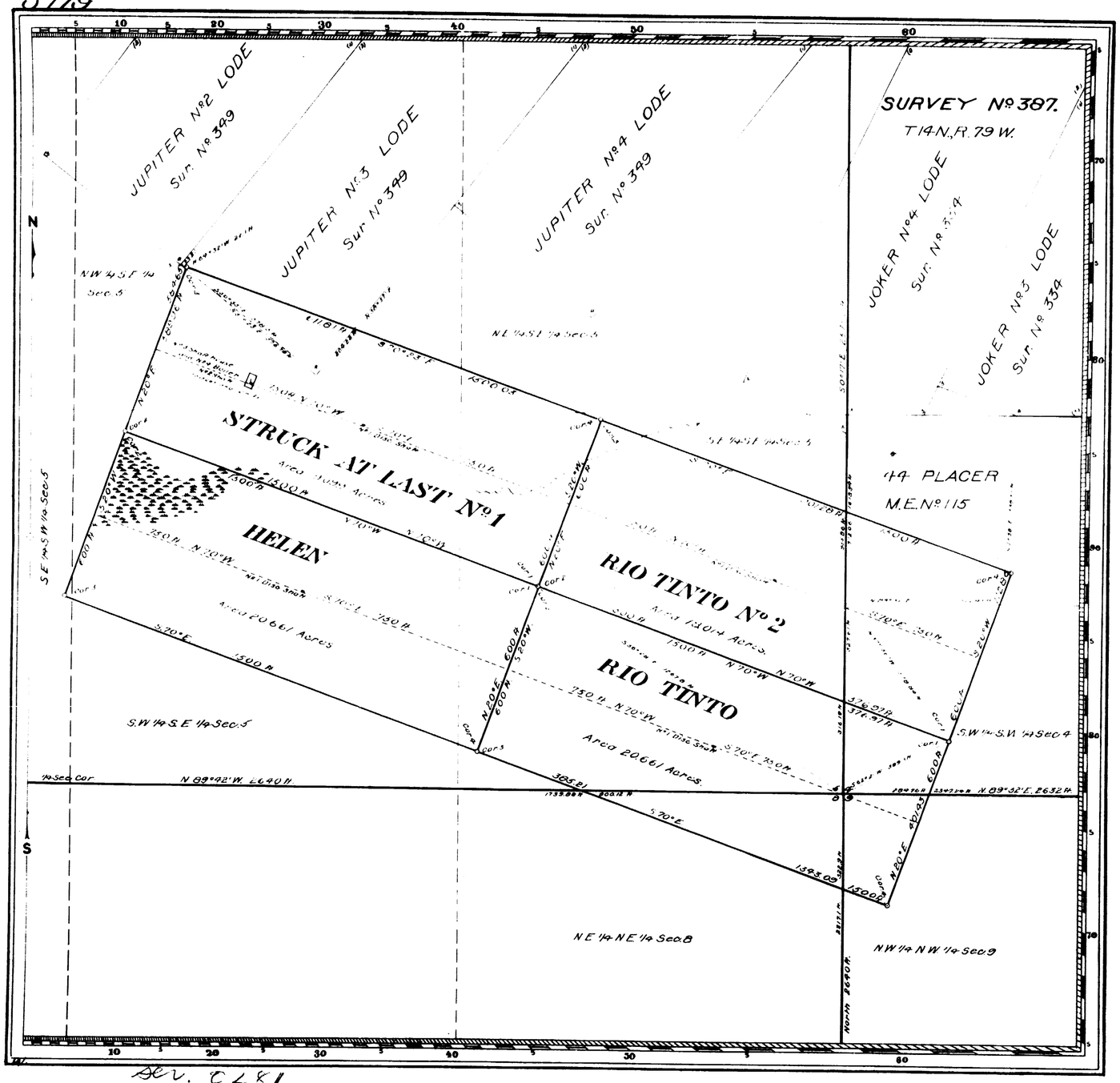

Claim Located October 21, 1903; October 11, 1906.

Mineral Survey No 387.

L.O.T. No

Cheyenne Land District.

PLAT

OF THE CLAIM OF

The Victor Mining Co.

KNOWN AS THE

STRUCK AT LAST No 1, HELEN, RIO TINTO AND RIO TINTO No 2 LODES

IN MINING DISTRICT.

Albany COUNTY WYOMING.

Containing an Area of 78.435 Acres

Scale of 300 feet to the inch

Variation 15°40'E.

SURVEYED August 6-7, 1907 BY

Charles Bellamy

U.S. Deputy Mineral Surveyor.

The Original Field Notes of the Survey of the Mining Claim of The Victor Mining Co

known as the

STRUCK AT LAST No 1, HELEN, RIO TINTO AND RIO TINTO No 2 LODES,

from which this plat has been made under my direction have been examined and approved, and are on file in this Office; and I hereby certify that they furnish such an accurate description of said Mining Claim as will, if incorporated into a patent, serve fully to identify the premises, and that such reference is made therein to natural objects or permanent monuments as will perpetuate and fix the locus thereof.

I further certify that, on amount equal to Five Hundred Dollars worth of labor has been expended or improvements made upon said Mining Claim by claimant or its grantors, for the benefit of each location, and that said improvements consist of

4 discovery shafts, 1 shaft with crosscut and drift, 1 shaft house and 1 boiler,

that the location of said improvements is correctly shown upon this plat, and that no portion of said labor or improvements has been included in the estimate of expenditures upon any other claim.

And I further certify that this is a correct plat of said Mining Claim made in conformity with said original field notes of the survey thereof, and the same is hereby approved.

U.S. Surveyor General's Office
Cheyenne, Wyoming.
January 23, 1908

Alphens Hanson
U.S. Surveyor General for Wyoming.

Sec. C 281

281

339884 covers [illegible]

143
243
124
250

387

4

58

(4-675)

5742

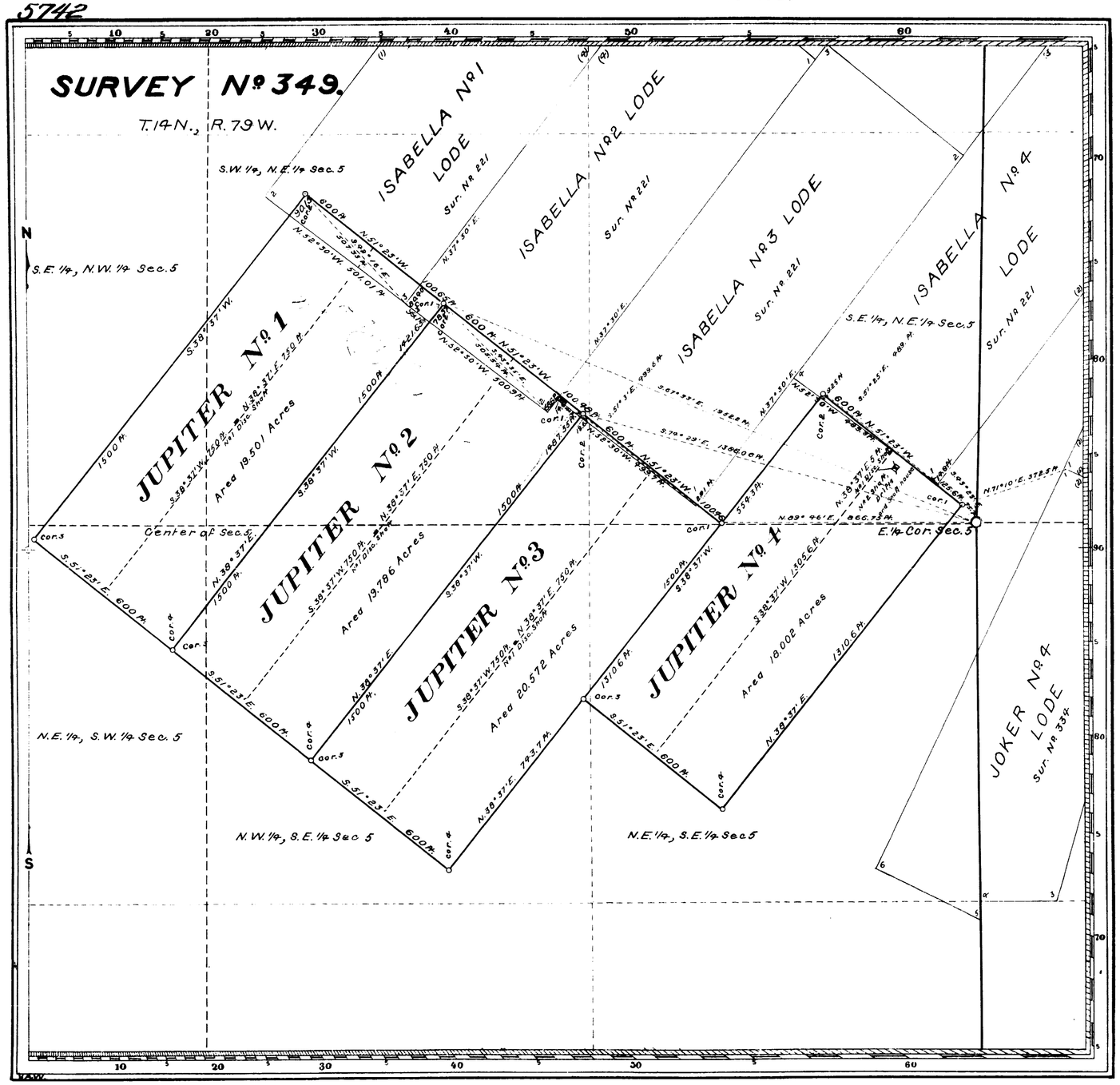

Claim Located as amended Sept. 23, 1905.

Mineral Survey No 349.

L.O.T. No

Cheyenne Land District.

PLAT

OF THE CLAIM OF

Jupiter Mining Company

KNOWN AS THE

JUPITER No 1,
JUPITER No 2,
JUPITER No 3 AND
JUPITER No 4 LODES,

IN NEW RAMBLER MINING DISTRICT,
ALBANY COUNTY, WYOMING.

Containing an Area of 77.861 Acres.

Scale of 300 feet to the inch.

Variation 15°35'E.

SURVEYED OCTOBER 20-27, 1905 BY
T. Russell Countryman,
U.S. Deputy Mineral Surveyor,

The Original Field Notes of the Survey of the Mining Claim of Jupiter Mining Company, known as the

Jupiter No 1,
Jupiter No 2,
Jupiter No 3 and
Jupiter No 4 Lodes,

from which this plat has been made under my direction, have been examined and approved, and are on file in this Office; and I hereby certify that they furnish such an accurate description of said Mining Claim as will, if incorporated into a patent, serve fully to identify the premises, and that such reference is made therein to natural objects or permanent monuments as will perpetuate and fix the locus thereof.

I further certify that on account of equal to Five Hundred Dollars worth of labor has been expended or improvements made for the benefit of each location upon said Mining Claim by claimant or its grantors, and that said improvements consist of

4 Discovery Shafts, and
1 Two-compartment Shaft with
3 Drifts and 1 Shaft-house,

that the location of said improvements is correctly shown upon this plat, and that no portion of said labor or improvements has been included in the estimate of expenditures upon any other claim.

And I further certify that this is a correct plat of said Mining Claim made in conformity with said original field notes of the survey thereof, and the same is hereby approved.

U.S. Surveyor General's Office
Cheyenne, Wyoming.
February 9, 1906.

Nephew P. Hanson
U.S. Surveyor General for
Wyoming.

349

476 0661
375346
143

4

48

(4-675)

5728

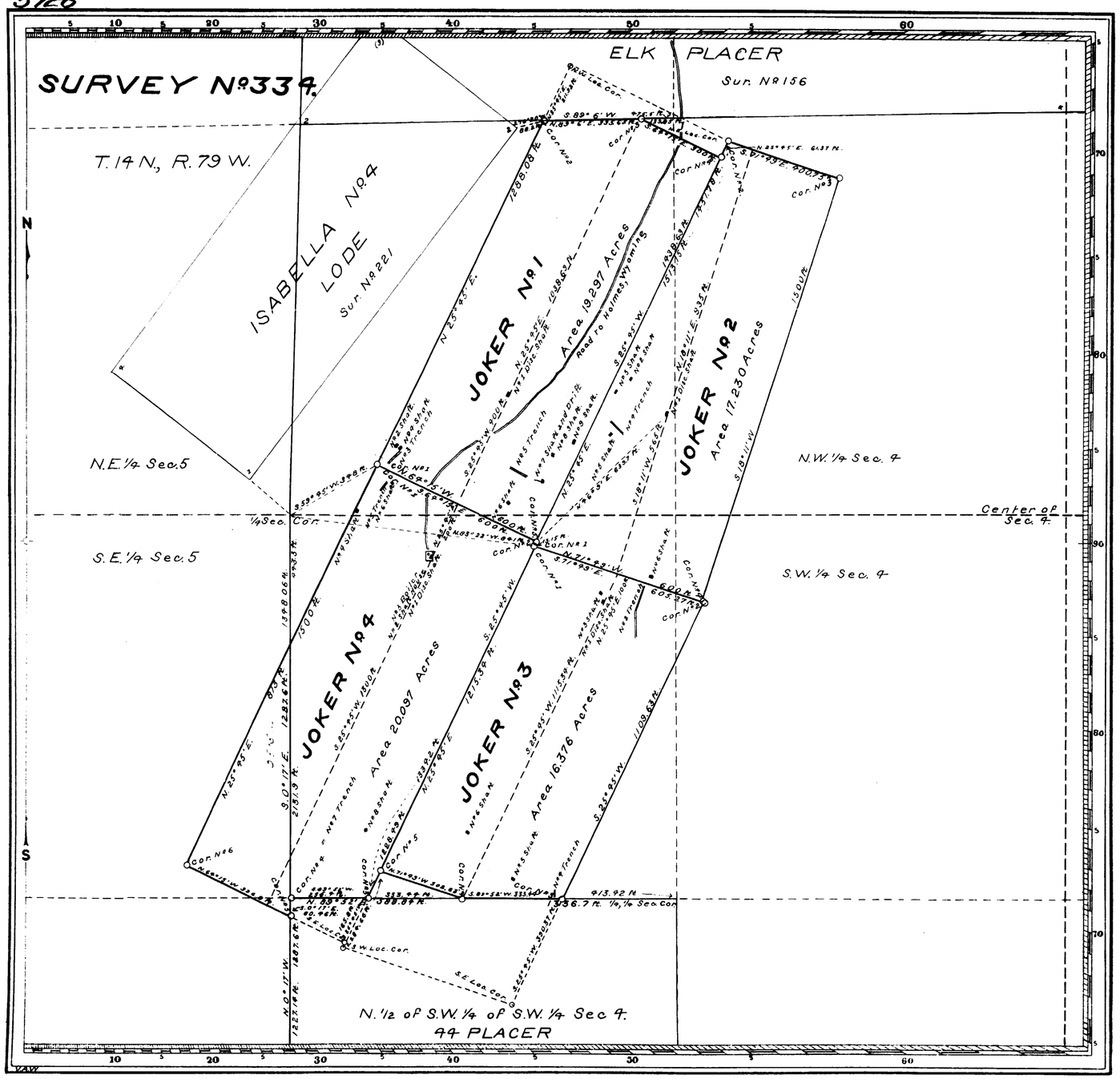

Claim Located as amended July 26, 1905

Mineral Survey No 334.

L.O.T. No

Cheyenne Land District.

PLAT

OF THE CLAIM OF

The Oneida Mining Company

KNOWN AS THE

JOKER No 1, JOKER No 2, JOKER No 3 and JOKER No 4 LODES,

IN DOUGLAS CREEK MINING DISTRICT, ALBANY COUNTY, WYOMING,

Containing an Area of 73.00 Acres.

Scale of 300 Feet to the inch.

Variation 15° 40' E.

SURVEYED AUGUST 30-SEPTEMBER 1, 1905, BY Robert Z. McCoy, U.S. Deputy Mineral Surveyor,

The Original Field Notes of the Survey of the Mining Claim of The Oneida Mining Company, known as the JOKER No 1, JOKER No 2, JOKER No 3 and JOKER No 4 LODES,

from which this plat has been made under my direction, have been examined and approved, and are on file in this Office; and I hereby certify that they furnish such an accurate description of said Mining Claim as will, if incorporated into a patent, serve fully to identify the premises, and that such reference is made therein to natural objects or permanent monuments as will perpetuate and fix the locus thereof.

I further certify that an amount equal to Five Hundred Dollars worth of labor has been expended or improvements made for the benefit of each location upon said Mining Claim by claimant or its grantors, and that said improvements consist of

4 Discovery Shafts, 1 Shaft House, 1 Boiler, 15 Shafts, 1 Shaft and Drift, and 7 Trenches,

that the location of said improvements is correctly shown upon this plat, and that no portion of said labor or improvements has been included in the estimate of expenditures upon any other claim.

And I further certify that this is a correct plat of said Mining Claim made in conformity with said original field notes of the survey thereof, and the same is hereby approved.

U.S. Surveyor General's Office, Cheyenne, Wyoming. U.S. Surveyor General for Wyoming.

October 23, 1905

230
Dec. 13. 1906
44412
123 &
243

334

4

8

(4-675)

5699

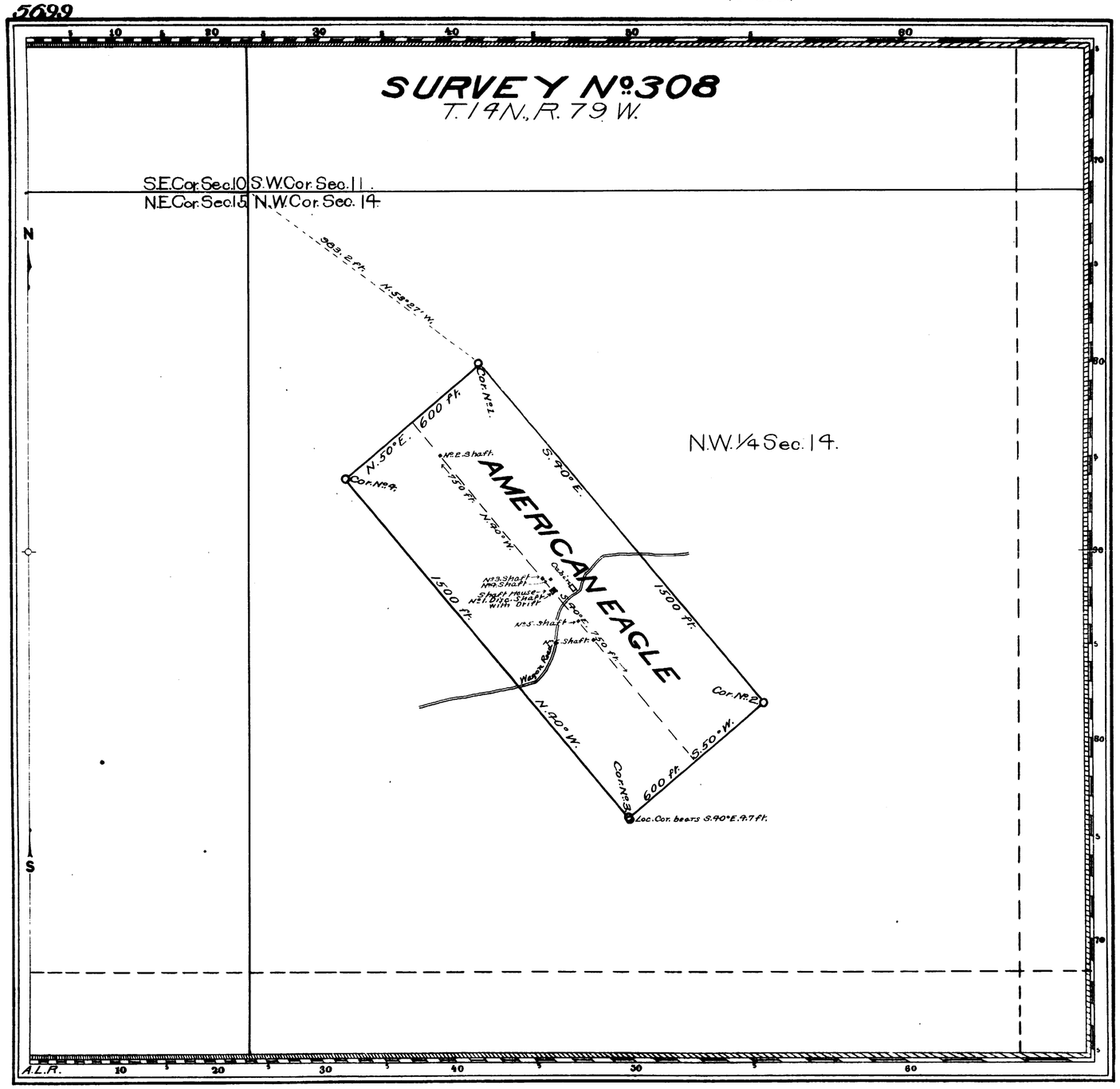

Claim Located July 8, 1898.

Mineral Survey No. 308.

Lot No.

Cheyenne Land District.

PLAT

OF THE CLAIM OF

Albert Rosin

KNOWN AS THE

AMERICAN EAGLE LODE

IN DOUGLAS CREEK MINING DISTRICT, ALBANY COUNTY, WYOMING

Containing an Area of 20.661 Acres.

Scale of 300 Feet to the inch.

Variation 16° 15' E.

SURVEYED SEPTEMBER 23-26 1904 BY Charles Bellamy, U.S. Deputy Mineral Surveyor,

The Original Field Notes of the Survey of the Mining Claim of Albert Rosin known as the

AMERICAN EAGLE LODE

from which this plat has been made under my direction, have been examined and approved, and are on file in this Office; and I hereby certify that they furnish such an accurate description of said Mining Claim as will, if incorporated into a patent, serve fully to identify the premises, and that such reference is made therein to natural objects or permanent monuments as will perpetuate and fix the locus thereof.

I further certify that Five Hundred Dollars worth of labor has been expended or improvements made upon said Mining Claim by claimant or his grantors, and that said improvements consist of

1 discovery shaft and five shafts

that the location of said improvements is correctly shown upon this plat, and that no portion of said labor or improvements has been included in the estimate of expenditures upon any other claim.

And I further certify that this is a correct plat of said Mining Claim made in conformity with said original field notes of the survey thereof, and the same is hereby approved.

U.S. Surveyor General's Office
Cheyenne, Wyoming
October 21, 1904

Stephens P. Hansen
U.S. Surveyor General for Wyoming

H.B.P.

308

222
Dec. 16, 1907.
44085
244

3

98

(4-675)

5681

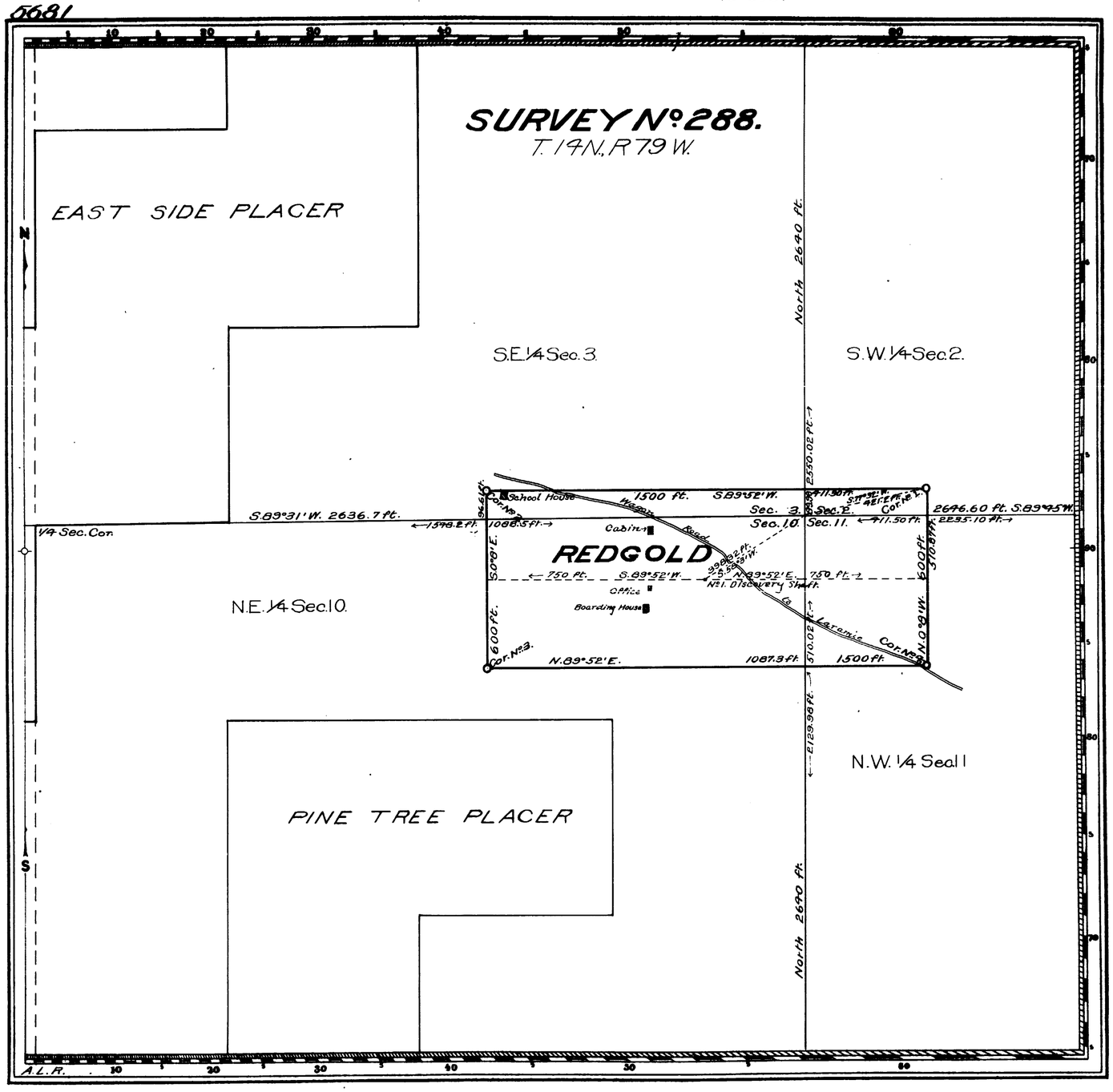

Claim Located as amended October 27, 1903

Mineral Survey No. 288

Lot No.

Cheyenne Land District.

PLAT

OF THE CLAIM OF

The Medicine Bow's Mines Company

KNOWN AS THE

REDGOLD LODE

IN DOUGLAS CREEK MINING DISTRICT, ALBANY COUNTY, WYOMING

Containing an Area of 20.661 Acres.

Scale of 300 Feet to the inch.

Variation 16° 30' E.

SURVEYED AUGUST 9 – 11 1904 BY

Charles Bellamy U.S. Deputy Mineral Surveyor,

The Original Field Notes of the Survey of the Mining Claim of The Medicine Bow's Mines Company known as the

REDGOLD LODE

from which this plat has been made under my direction, have been examined and approved, and are on file in this Office; and I hereby certify that they furnish such an accurate description of said Mining Claim as will, if incorporated into a patent, serve fully to identify the premises, and that such reference is made therein to natural objects or permanent monuments as will perpetuate, and fix, the locus thereof.

I further certify that Five Hundred Dollars worth of labor has been expended, or improvements made, upon said Mining Claim by claimant or its grantors, and that said improvements consist of

the discovery shaft

that the location of said improvements is correctly shown upon this plat, and that no portion of said labor or improvements has been included in the estimate of expenditures upon any other claim.

And I further certify that this is a correct plat of said Mining Claim made in conformity with said original field notes of the survey thereof, and the same is hereby approved.

U.S. Surveyor General's Office
Cheyenne, Wyoming
October 1, 1904

Thos. P. Harmon
U.S. Surveyor General for Wyoming

H.B.P.

288

C. L. 223 247 248 249

3

71

(4-675)

5662

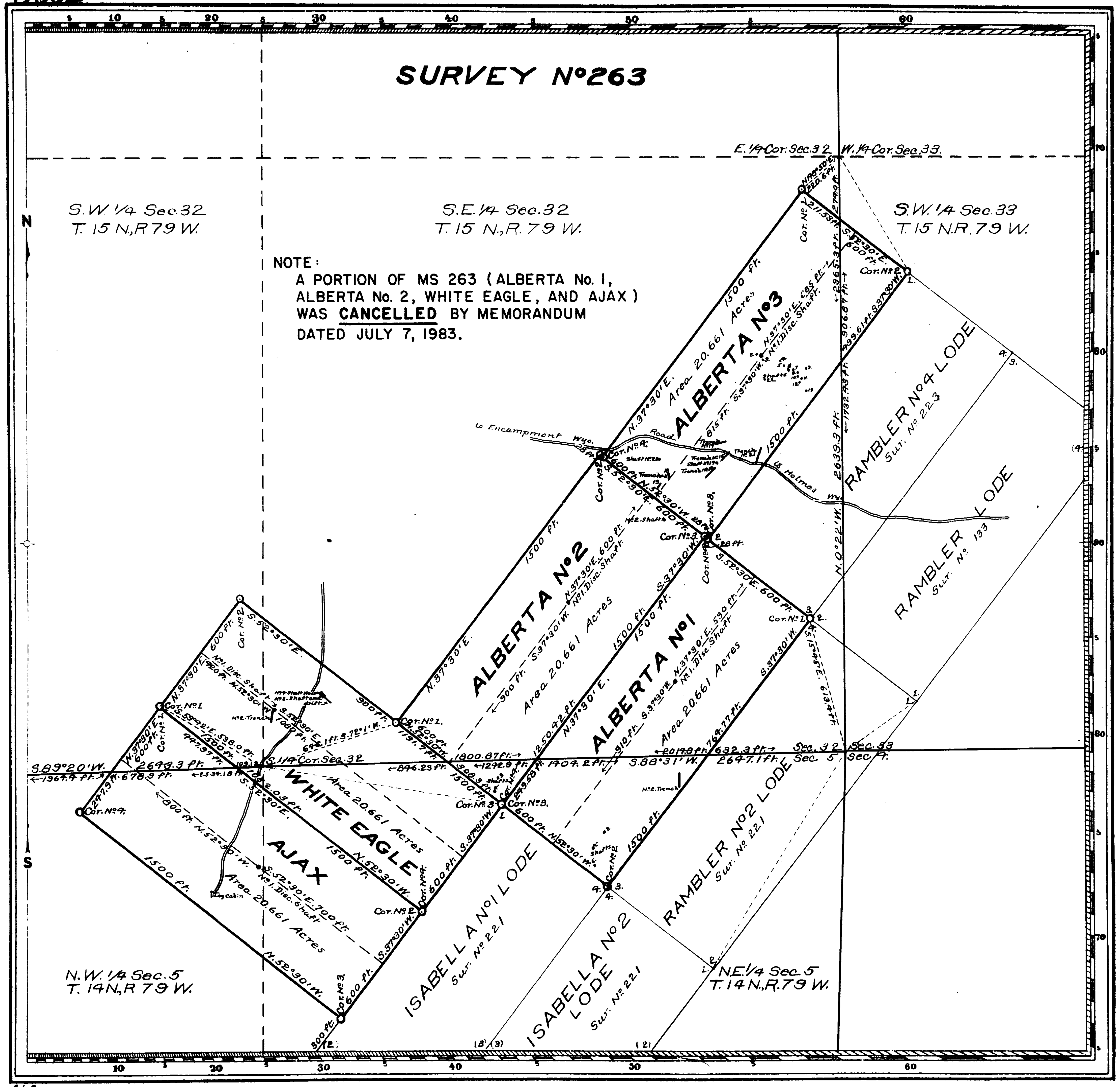

Claim Located as amended September 10, 1903
Mineral Survey N° 263
L-O-T- N°
Cheyenne Land District.

PLAT

OF THE CLAIM OF

Blanche Copper Mining Company

KNOWN AS THE

ALBERTA N°1, ALBERTA N°2, ALBERTA N°3, WHITE EAGLE AND AJAX LODES

IN DOUGLAS CREEK MINING DISTRICT,
ALBANY COUNTY, WYOMING
Containing an Area of 103.305 Acres.
Scale of 400 Feet to the inch.
Variation 15° 45' E.
SURVEYED OCTOBER 19 – 23, 1903 BY
Robert Z. McCoy,
U.S. Deputy Mineral Surveyor,

The Original Field Notes of the Survey of the Mining Claim of Blanche Copper Mining Company *known as the* ALBERTA N°1, ALBERTA N°2, ALBERTA N°3, WHITE EAGLE AND AJAX LODES

from which this plat has been made under my direction, have been examined and approved, and are on file in this Office; and I hereby certify that they furnish such an accurate description of said Mining Claim as will, if incorporated into a patent, serve fully to identify the premises, and that such reference is made therein to natural objects or permanent monuments as will perpetuate and fix the locus thereof.

I further certify that an amount equal to ~~Five Hundred~~ *Dollars worth of labor has been expended or improvements made* for the benefit of each location *upon said Mining Claim by claimant* or its *grantors, and that said improvements consist of* five discovery shafts, eight trenches, twenty one shafts, one shaft with drift and one shaft house

that the location of said improvements is correctly shown upon this plat, and that no portion of said labor or improvements has been included in the estimate of expenditures upon any other claim.

And I further certify that this is a correct plat of said Mining Claim made in conformity with said original field notes of the survey thereof, and the same is hereby approved.

U.S. Surveyor General's Office, Cheyenne Wyoming
January 12, 1904

Alpheus P. Hanson
U.S. Surveyor General for Wyoming

F.H.A.

263

0114
747474
173
120
245

49-77-0010
788855/7

3

34

(4-675)

5621

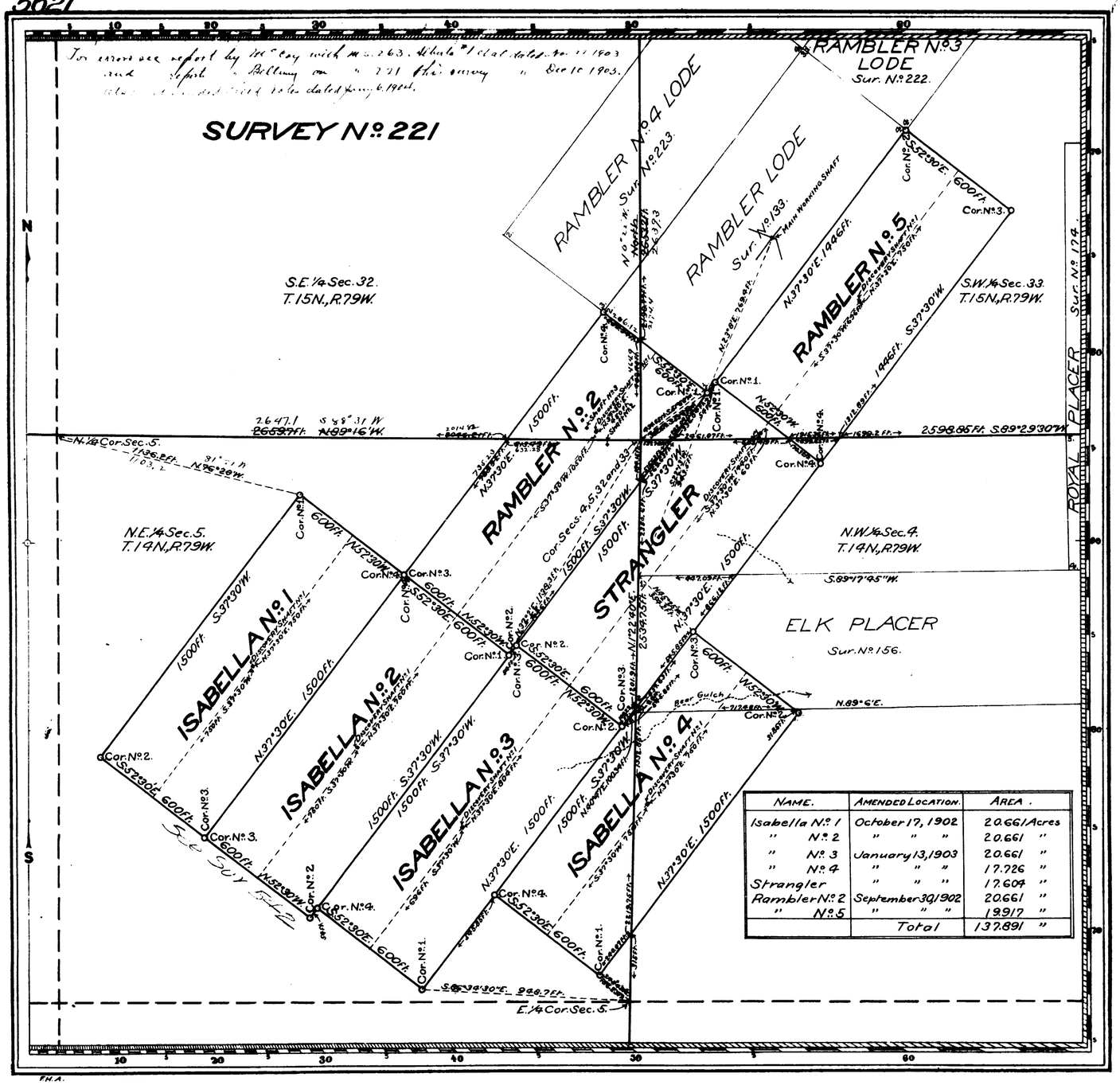

NAME.	AMENDED LOCATION.	AREA.
Isabella No. 1	October 17, 1902	20.661 Acres
" No. 2	" " "	20.661 "
" No. 3	January 13, 1903	20.661 "
" No. 4	" " "	17.726 "
Strangler	" " "	17.604 "
Rambler No. 2	September 30, 1902	20.661 "
" No. 5	" " "	19.917 "
	Total	137.891 "

Claim Located (See table) 190

Mineral Survey No. 221

Lot No.

Cheyenne Land District.

PLAT

OF THE CLAIM OF

The Rambler Mining and Smelting Co.

KNOWN AS THE

ISABELLA No. 1, ISABELLA No. 2, ISABELLA No. 3, ISABELLA No. 4, STRANGLER, RAMBLER No. 2 AND RAMBLER No. 5 LODES

IN DOUGLAS CREEK MINING DISTRICT, ALBANY COUNTY, WYOMING

Containing an Area of 137.891 Acres.

Scale of 400 Feet to the inch.

Variation 15°6' E.

SURVEYED JANUARY 16-20, 1903 BY Charles Bellamy, U.S. Deputy Mineral Surveyor,

The Original Field Notes of the Survey of the Mining Claim of The Rambler Mining and Smelting Co. known as the ISABELLA No. 1, ISABELLA No. 2, ISABELLA No. 3, ISABELLA No. 4, STRANGLER, RAMBLER No. 2 AND RAMBLER No. 5 LODES

from which this plat has been made under my direction, have been examined and approved, and are on file in this Office; and I hereby certify that they furnish such an accurate description of said Mining Claim as will, if incorporated into a patent, serve fully to identify the premises, and that such reference is made therein to natural objects or permanent monuments as will perpetuate and fix the locus thereof.

I further certify that an amount equal to Five Hundred Dollars worth of labor has been expended or improvements made upon said Mining Claim by claimant for the benefit of each location or its grantors, and that said improvements consist of Seven Discovery Shafts; two Shafts; and 7/10 interest, equal to $42,000, in the Double Compartment Shaft and Workings on the Rambler Claim, Sur. No. 133. that the location of said improvements is correctly shown upon this plat, and that no portion of said labor or improvements has been included in the estimate of expenditures upon any other claim.

And I further certify that this is a correct plat of said Mining Claim made in conformity with said original field notes of the survey thereof, and the same is hereby approved.

U.S. Surveyor General's Office
Cheyenne, Wyoming
February 13, 1903

Stephen P. Hanson
U.S. Surveyor General for Wyoming

M

221

154 NOTES
May 28, 1906
41221 V
243
123, 130
123, 130, 243

3

6

(4-675)

5593

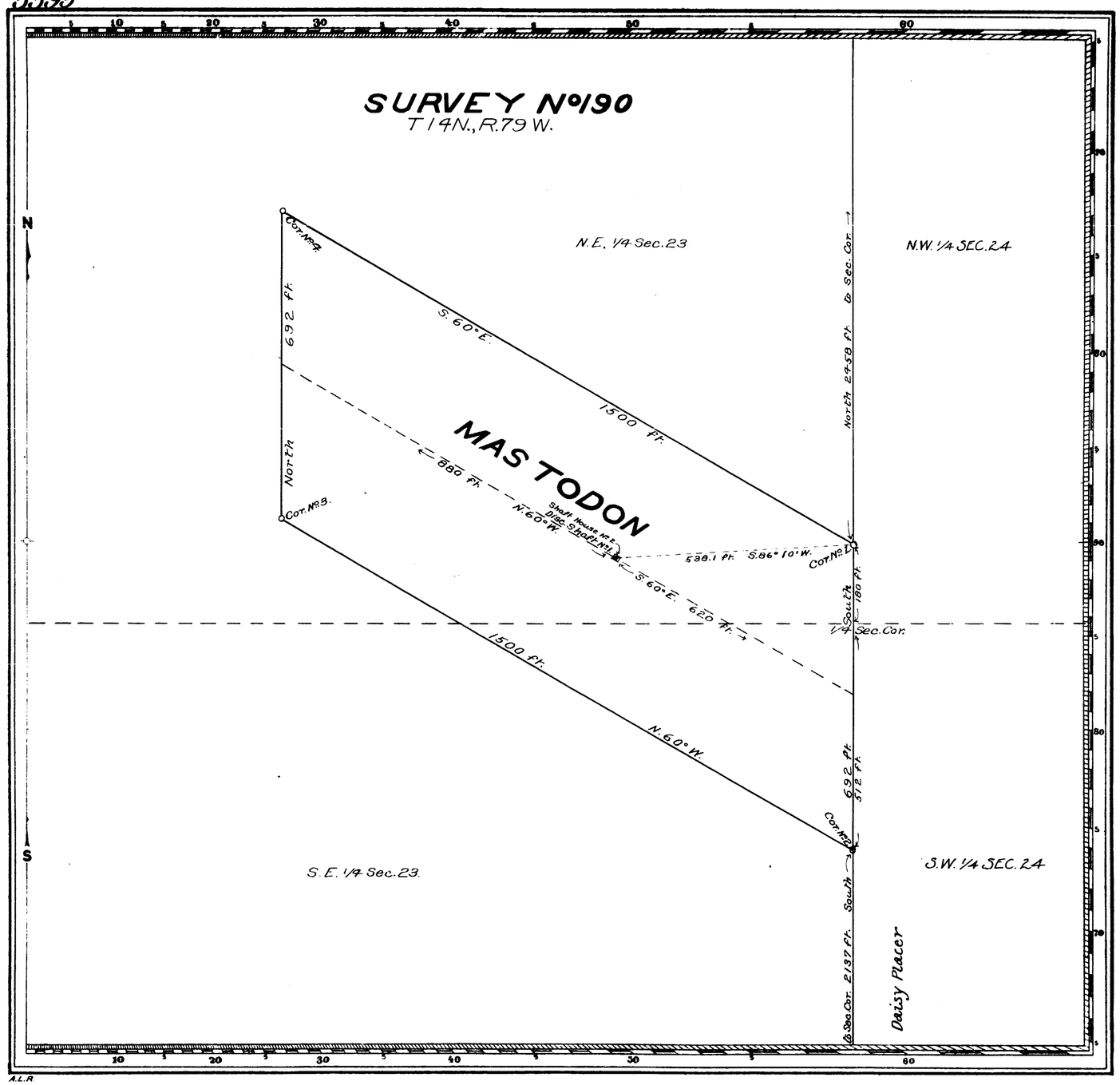

Claim Located as Amended, January 15, 1901

Mineral Survey No. 190

Lot No.

Cheyenne Land District.

PLAT

OF THE CLAIM OF

The Gold Exploiting Company

KNOWN AS THE

MASTODON LODE

IN Unorganized MINING DISTRICT,
ALBANY COUNTY, WYOMING
Containing an Area of 20.637 Acres.
Scale of 200 Feet to the inch.
Variation 15° 7' E
SURVEYED JULY 11, 1902 BY
Charles Bellamy,
U.S. Deputy Mineral Surveyor,

The Original Field Notes of the Survey of the Mining Claim of
The Gold Exploiting Company
known as the

Mastodon Lode

from which this plat has been made under my direction, have been examined and approved, and are on file in this Office; and I hereby certify that they furnish such an accurate description of said Mining Claim as will, if incorporated into a patent, serve fully to identify the premises, and that such reference is made therein to natural objects or permanent monuments as will perpetuate and fix the locus thereof.

I further certify that Five Hundred Dollars worth of labor has been expended or improvements made upon said Mining Claim by claimant or their grantors, and that said improvements consist of

One Discovery Shaft and one Shaft House

that the location of said improvements is correctly shown upon this plat, and that no portion of said labor or improvements has been included in the estimate of expenditures upon any other claim.

And I further certify that this is a correct plat of said Mining Claim made in conformity with said original field notes of the survey thereof, and the same is hereby approved.

U.S. Surveyor General's Office
Cheyenne, Wyoming
August 27th, 1902

Stephen S. Harrison
U.S. Surveyor General for
Wyoming

R.B.

190

134
March 1, 1905
40713
245

2

(4-675)

85
V

5578

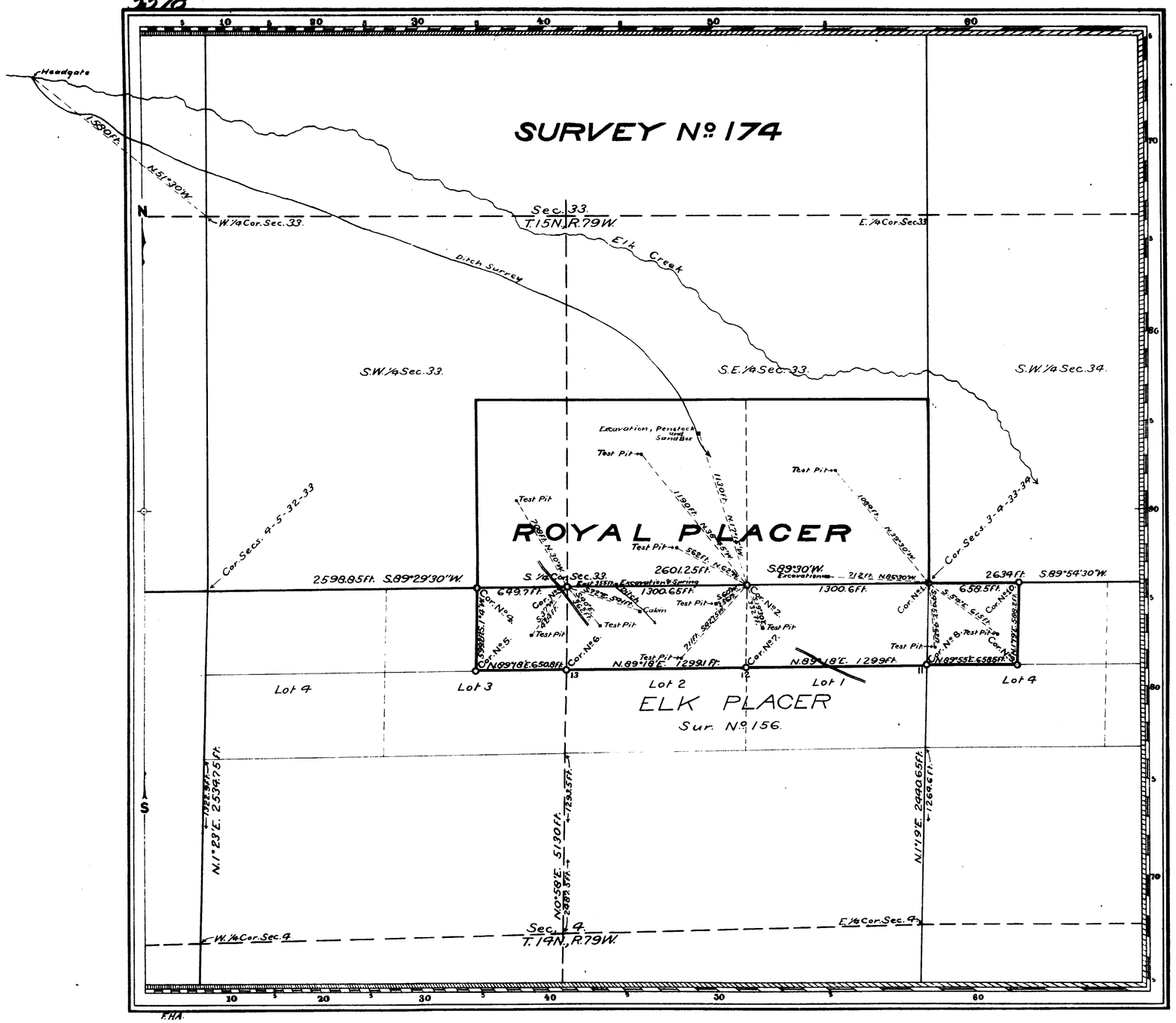

Claim Located May 9, 1901

Mineral Survey No. 174

L.O.T. No.

Cheyenne Land District.

PLAT

OF THE CLAIM OF

Arthur C. Jones

KNOWN AS THE

ROYAL PLACER

IN DOUGLAS CREEK MINING DISTRICT,
ALBANY COUNTY, WYOMING
Containing an Area of 153.15 Acres.
Scale of 600 Feet to the inch.
Variation 15°10'-15°12'E
SURVEYED MARCH 10-15, 1902 BY
Charles Bellamy,
U.S. Deputy Mineral Surveyor,

The Original Field Notes of the Survey of the Mining Claim of Arthur C. Jones known as the

ROYAL PLACER

from which this plat has been made under my direction, have been examined and approved, and are on file in this Office; and I hereby certify that they furnish such an accurate description of said Mining Claim as will, if incorporated into a patent, serve fully to identify the premises, and that such reference is made therein to natural objects or permanent monuments as will perpetuate and fix the locus thereof.

I further certify that Five Hundred Dollars worth of labor has been expended or improvements made upon said Mining Claim by claimant or his grantors, and that said improvements consist of

Three Excavations and eleven Test Pits

that the location of said improvements is correctly shown upon this plat, and that no portion of said labor or improvements has been included in the estimate of expenditures upon any other claim.

And I further certify that this is a correct plat of said Mining Claim made in conformity with said original field notes of the survey thereof, and the same is hereby approved.

U.S. Surveyor General's Office
Cheyenne, Wyoming
April 4. 1902

Ephem. P. Hanson
U.S. Surveyor General for
Wyoming

174

938
April 23, 1907

130
243

2

82.

(4-675)

5559

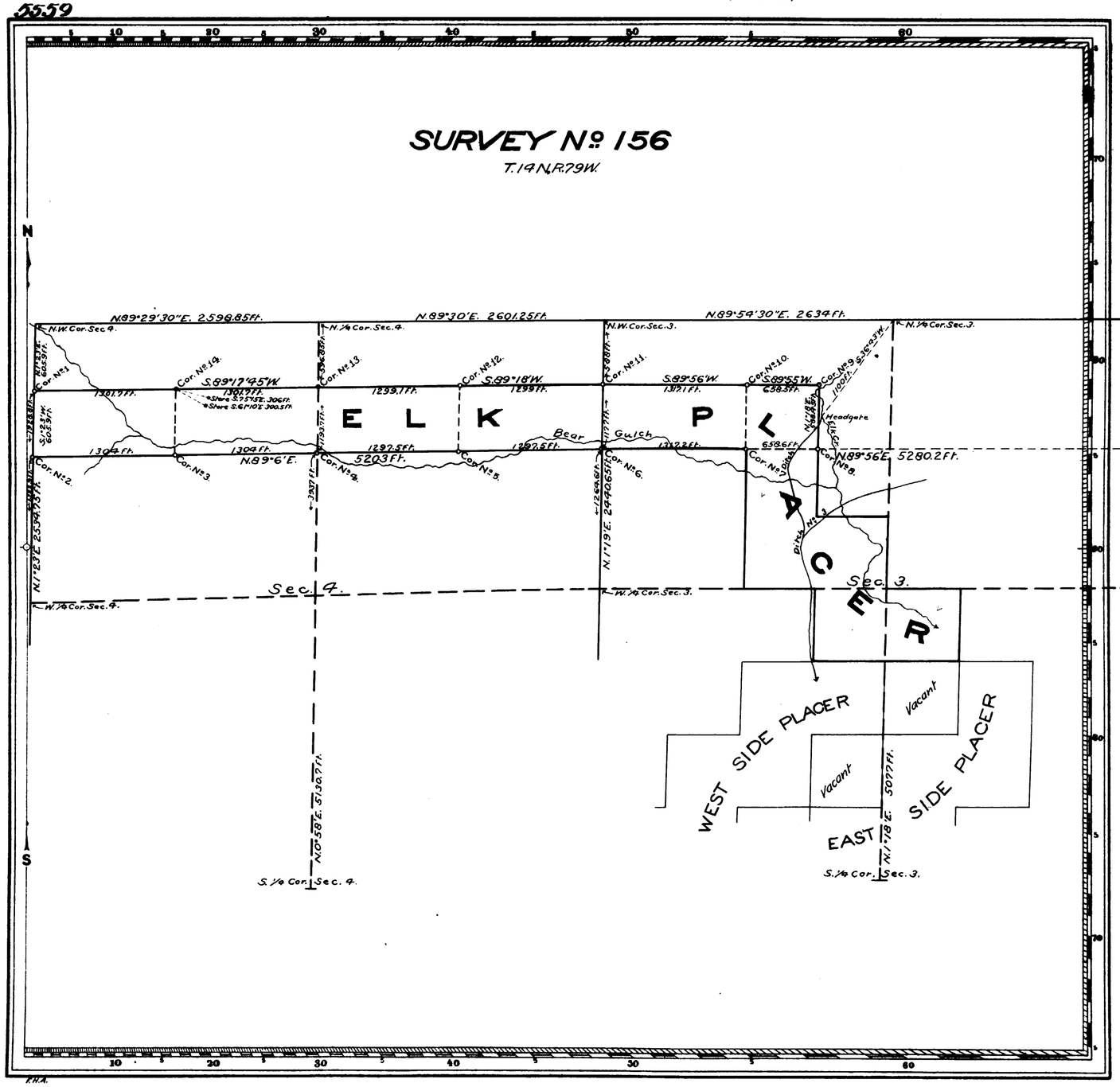

Claim Located August 8, 1896

Mineral Survey No. 156

Lot No.

Cheyenne Land District.

PLAT

OF THE CLAIM OF

The Albany Placer Mining Company

KNOWN AS THE

ELK PLACER

IN DOUGLAS CREEK MINING DISTRICT, ALBANY COUNTY, WYOMING

Containing an Area of 147.91 Acres.

Scale of 800 Feet to the inch.

Variation 15°10'–15°24' E.

SURVEYED NOVEMBER 1–DECEMBER 31, 1901 BY

Charles Bellamy,

U.S. Deputy Mineral Surveyor,

The Original Field Notes of the Survey of the Mining Claim of The Albany Placer Mining Company known as the

ELK PLACER

from which this plat has been made under my direction, have been examined and approved, and are on file in this Office; and I hereby certify that they furnish such an accurate description of said Mining Claim as will, if incorporated into a patent, serve fully to identify the premises, and that such reference is made therein to natural objects or permanent monuments as will perpetuate and fix the locus thereof.

I further certify that Five Hundred Dollars worth of labor has been expended or improvements made upon said Mining Claim by claimants and ~~or~~ their grantors, and that said improvements consist of

Twenty-six Prospect Holes, and two Ditches

that the location of said improvements is correctly shown upon this plat, and that no portion of said labor or improvements has been included in the estimate of expenditures upon any other claim.

And I further certify that this is a correct plat of said Mining Claim made in conformity with said original field notes of the survey thereof, and the same is hereby approved.

U.S. Surveyor General's Office.
Cheyenne, Wyoming
February 7, 1902

Alpheus P. Hanson
U.S. Surveyor General for Wyoming

156

209
June 30, 1905
91032
143

2

40

(4-675)

Accession no. 5530

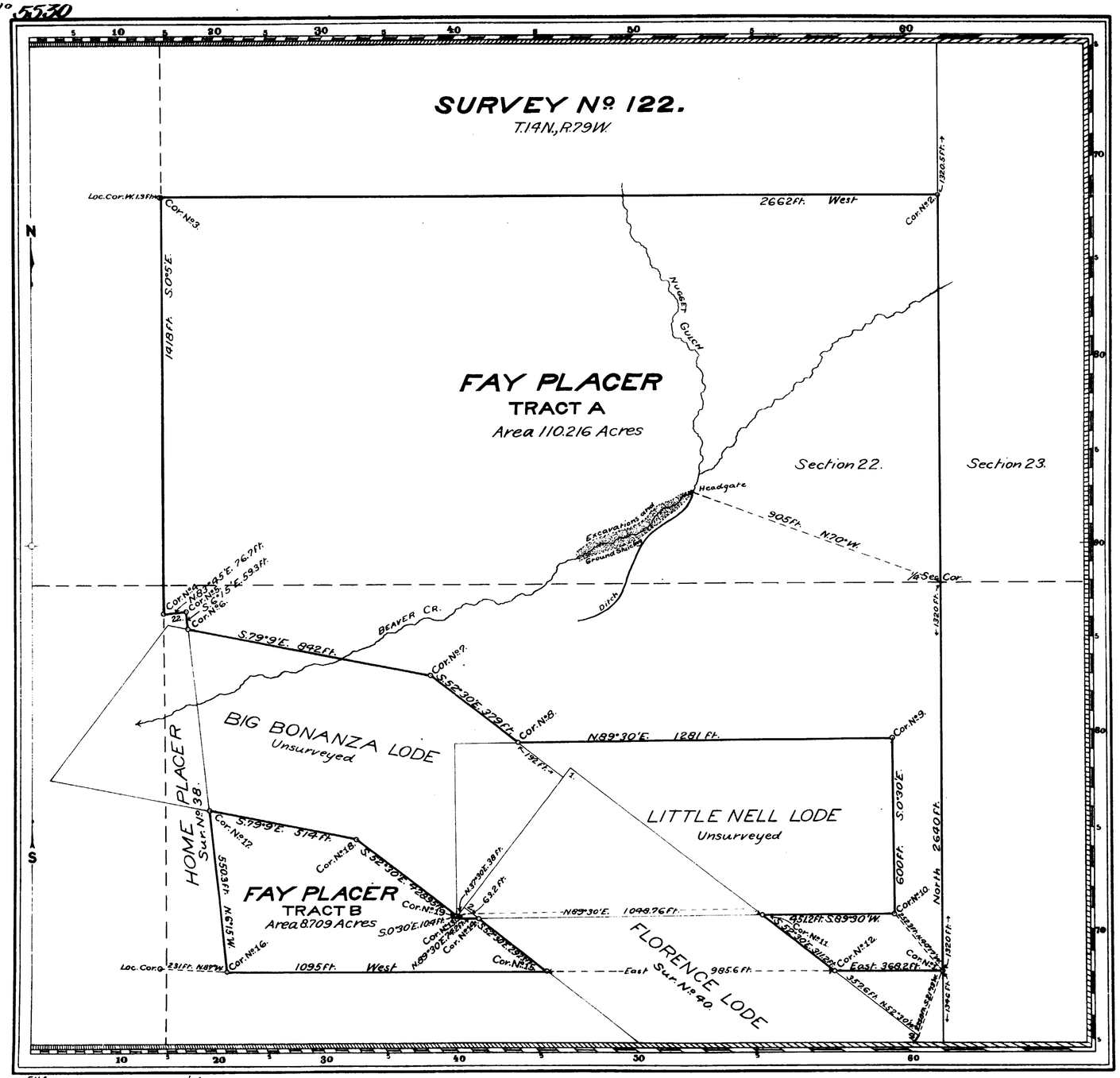

Claim Located 18

Mineral Survey No. 122

L.O.T. No.

Cheyenne Land District.

PLAT

OF THE CLAIM OF

Otto Gramm

KNOWN AS THE

FAY PLACER

IN KEYSTONE MINING DISTRICT,
ALBANY COUNTY, WYOMING
Containing an Area of 110.925 Acres.
Scale of 300 Feet to the inch.
Variation 15°15'E.
SURVEYED OCTOBER 29-NOVEMBER 2, 1900, BY
Charles Bellamy,
U.S. Deputy Mineral Surveyor,

The Original Field Notes of the Survey of the Mining Claim of Otto Gramm known as the FAY PLACER, from which this plat has been made under my direction have been examined and approved, and are on file in this Office; and I hereby certify that they furnish such an accurate description of said Mining Claim as will, if incorporated into a patent, serve fully to identify the premises, and that such reference is made therein to natural objects or permanent monuments as will perpetuate and fix the locus thereof.

I further certify that Five Hundred Dollars worth of labor has been expended or improvements made upon said Mining Claim by claimant or his grantors, and that said improvements consist of

Ditch and Placer Workings

that the location of said improvements is correctly shown upon this plat, and that no portion of said labor or improvements has been included in the estimate of expenditures upon any other claim.

And I further certify that this is a correct plat of said Mining Claim made in conformity with said original field notes of the survey thereof, and the same is hereby approved.

U.S. Surveyor General's Office
Cheyenne, Wyoming
January 30, 1901

Joseph P. Hanson
U.S. Surveyor General for Wyoming

and in accordance with the instructions contained in letter "N" dated Sept. 6, 1900, by the Hon. Commissioner of the General Land Office.

122

Notes April 6, 1901.

127

Filed FEB 1 1901

2

36

(4-675)

5522

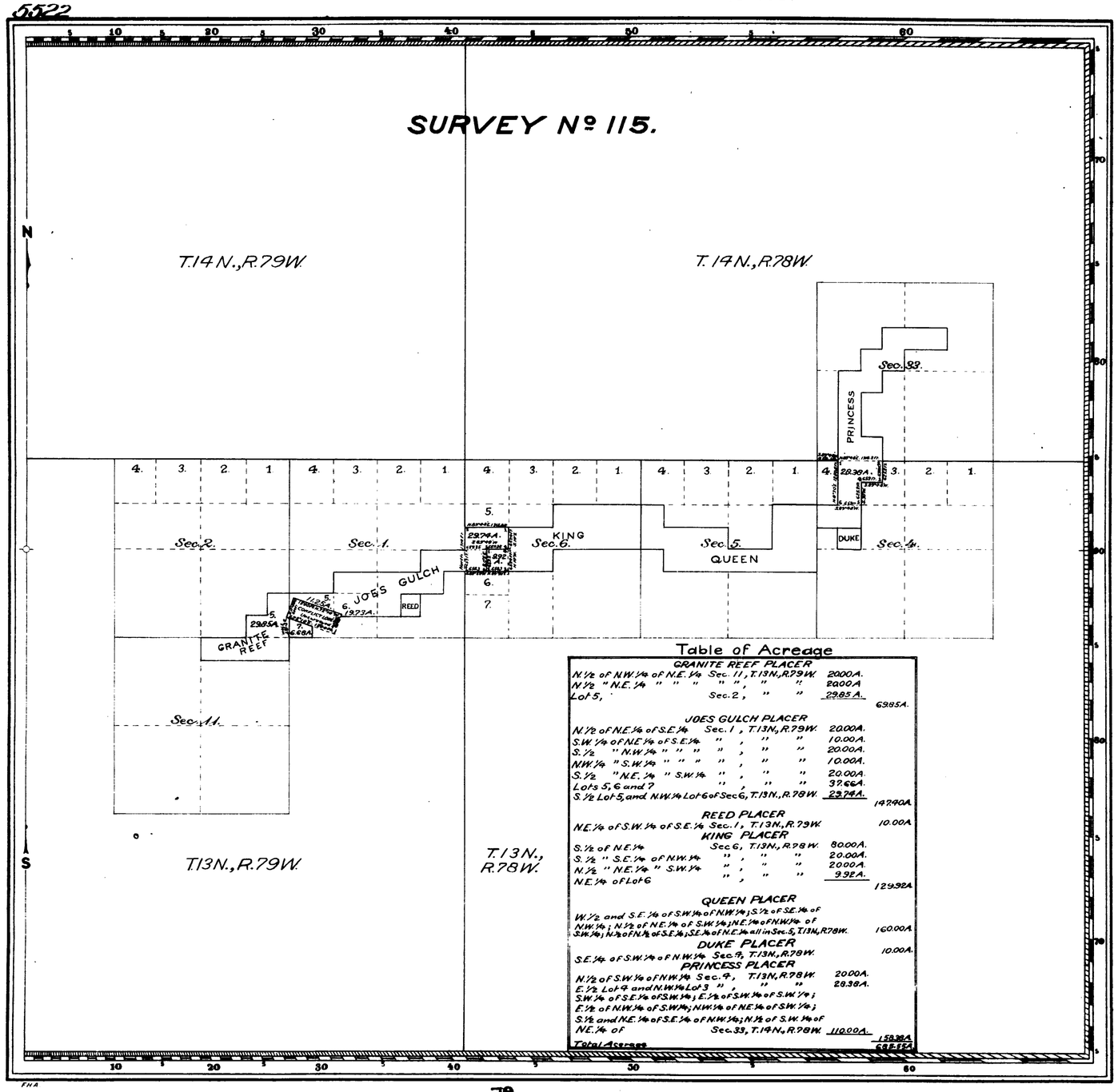

Table of Acreage

GRANITE REEF PLACER		
N½ of N.W.¼ of N.E.¼ Sec. 11, T.13N., R.79W.	20.00A.	
N½ " N.E.¼ " " " " " , " "	20.00A.	
Lot 5, Sec. 2, " "	29.85A.	
		69.85A.
JOES GULCH PLACER		
N½ of N.E.¼ of S.E.¼ Sec. 1, T.13N., R.79W.	20.00A.	
S.W.¼ of N.E.¼ of S.E.¼ " , " "	10.00A.	
S.½ " N.W.¼ " " " " , " "	20.00A.	
N.W.¼ " S.W.¼ " " " " , " "	10.00A.	
S.½ " N.E.¼ " S.W.¼ " , " "	20.00A.	
Lots 5, 6 and 7 " , " "	37.66A.	
S.½ Lot 5, and N.W.¼ Lot 6 of Sec 6, T.13N., R.78W.	23.74A.	
		141.40A.
REED PLACER		
N.E.¼ of S.W.¼ of S.E.¼ Sec. 1, T.13N., R.79W.		10.00A.
KING PLACER		
S.½ of N.E.¼ Sec 6, T.13N., R.78W.	80.00A.	
S.½ " S.E.¼ of N.W.¼ " , " "	20.00A.	
N.½ " N.E.¼ " S.W.¼ " , " "	20.00A.	
N.E.¼ of Lot 6 " , " "	9.92A.	
		129.92A.
QUEEN PLACER		
W.½ and S.E.¼ of S.W.¼ of N.W.¼; S.½ of S.E.¼ of N.W.¼; N.½ of N.E.¼ of S.W.¼; N.E.¼ of N.W.¼ of S.W.¼; N.½ of N.½ of S.E.¼; S.E.¼ of N.E.¼ all in Sec. 5, T.13N., R.78W.		160.00A.
DUKE PLACER		
S.E.¼ of S.W.¼ of N.W.¼ Sec. 4, T.13N., R.78W.		10.00A.
PRINCESS PLACER		
N½ of S.W.¼ of N.W.¼ Sec. 4, T.13N., R.78W.	20.00A.	
E.½ Lot 4 and N.W.¼ Lot 3 " , " "	28.38A.	
S.W.¼ of S.E.¼ of S.W.¼; E.½ of S.W.¼ of S.W.¼; E.½ of N.W.¼ of S.W.¼; N.W.¼ of N.E.¼ of S.W.¼; S.½ and N.E.¼ of S.E.¼ of N.W.¼; N.½ of S.W.¼ of N.E.¼ of Sec. 33, T.14N., R.78W.	110.00A.	
		158.38A.
Total Acreage		685.55A.

Claim Located 18

Mineral Survey Nº 115, and Report of Wm. O. Owen, U.S. Dep. Min. Sur., from his examination made April 28-29, 1898.

Cheyenne Land District.

PLAT

OF THE CLAIM OF

The Gold Exploiting Co.

KNOWN AS THE

GRANITE REEF, JOES GULCH, REED, KING, QUEEN, DUKE, AND PRINCESS PLACERS

IN HURLEY MINING DISTRICT,
ALBANY COUNTY, WYOMING
Containing an Area of 685.55 Acres.
Scale of 2640 Feet to the inch.
Variation 16°32'- 17°45' E.
SURVEYED SEPTEMBER 26-27, 1900 BY
Edward F. Stahle,
U.S. Deputy Mineral Surveyor,

The Original Field Notes of the Survey of the Mining Claim of The Gold Exploiting Co. known as the

GRANITE REEF, JOES GULCH, REED, KING, QUEEN, DUKE AND PRINCESS PLACERS.

from which this plat has been made under my direction, have been examined and approved, and are on file in this Office, and I hereby certify that they furnish such an accurate description of said Mining Claim as will, if incorporated into a patent, serve fully to identify the premises, and that such reference is made therein to natural objects or permanent monuments as will perpetuate and fix the locus thereof.

~~I further certify that Five Hundred Dollars worth of labor has been expended or improvements made upon said Mining Claim by claimant or grantors, and that said improvements consist of~~

I further certify that this Survey has been made in accordance with instructions contained in letter "N" dated June 4, 1900 from the Hon. Commissioner of the General Land Office. ~~that the location of said improvements is correctly shown~~ upon this plat, and that no portion of said labor or improvements has been included in the estimate of expenditures upon any other claim.

And I further certify that this is a correct plat of said Mining Claim made in conformity with said original field notes of the survey thereof, and the same is hereby approved.

U.S. Surveyor General's Office Alpheus P. Hanson
Cheyenne, Wyoming, *U.S. Surveyor General for*
January 3, 1901 *Wyoming*

Filed JAN 3 1901

115

79
33642
8

2

10

(4-675)

5489

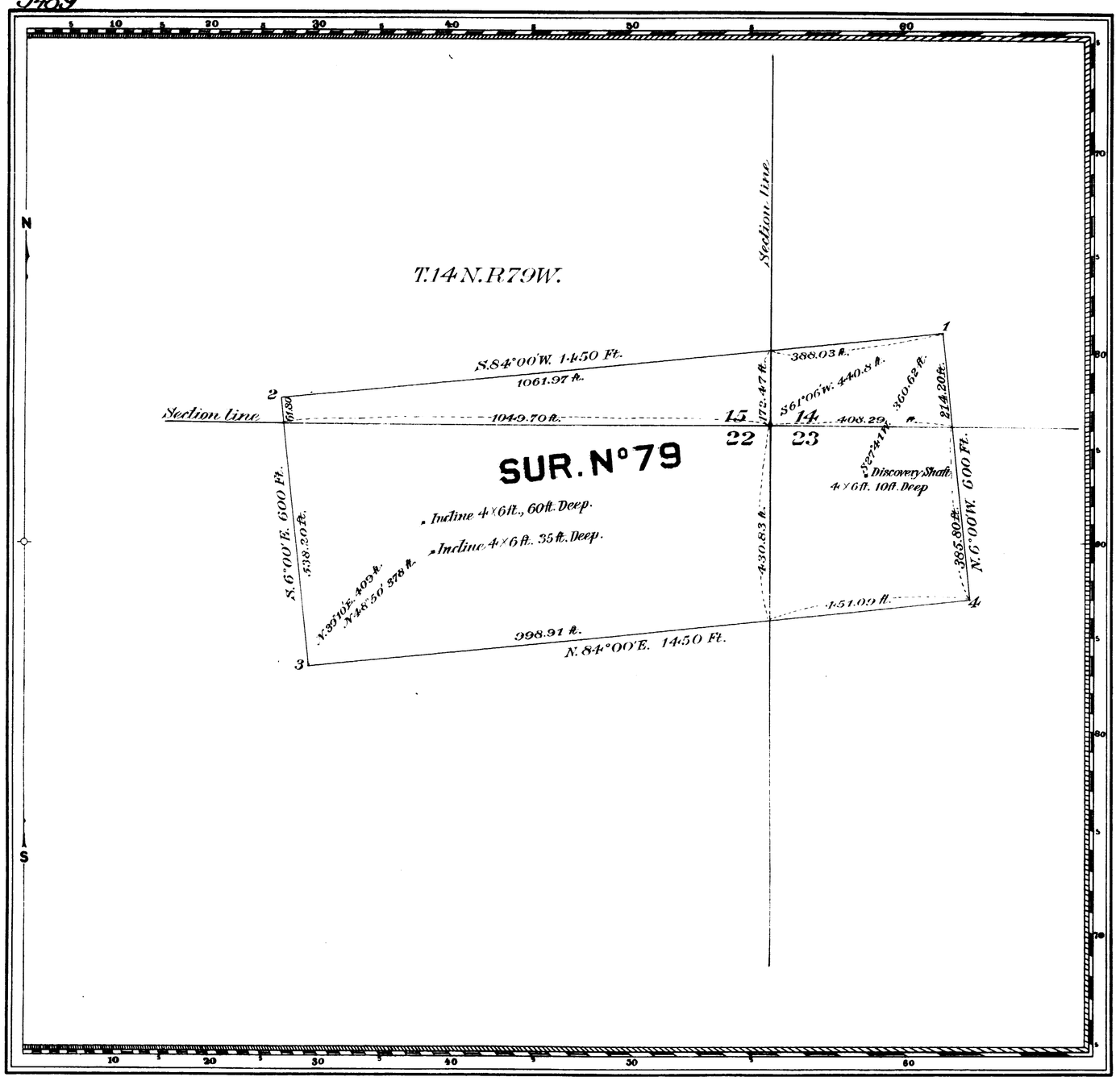

Claim Located May 29 1897

Mineral Survey No. 79

L.O.T. No.

Cheyenne Land District.

PLAT

OF THE CLAIM OF

C.A.WALLIN AND OTTO GRAMM

KNOWN AS THE

CHAMPION LODE

IN DOUGLAS CREEK MINING DISTRICT, ALBANY COUNTY, WYOMING

Containing an Area of 19.97 Acres.

Scale of 200 feet to the inch.

Variation 15°21' to 15°24' E.

SURVEYED June 19th 1898 BY William O. Owen, U.S. Deputy Mineral Surveyor,

The Original Field Notes of the Survey of the Mining Claim of C.A.Wallin and Otto Gramm known as the

CHAMPION LODE

from which this plat has been made under my direction, have been examined and approved, and are on file in this Office; and I hereby certify that they furnish such an accurate description of said Mining Claim as will, if incorporated into a patent, serve fully to identify the premises, and that such reference is made therein to natural objects or permanent monuments as will perpetuate and fix the locus thereof.

I further certify that Five Hundred Dollars worth of labor has been expended or improvements made upon said Mining Claim by claimants or grantors, and that said improvements consist of One Shaft, and two Inclines with two drifts

that the location of said improvements is correctly shown upon this plat, and that no portion of said labor or improvements has been included in the estimate of expenditures upon any other claim.

And I further certify that this is a correct plat of said Mining Claim made in conformity with said original field notes of the survey thereof, and the same is hereby approved.

U.S. Surveyor General's Office. Cheyenne Wyoming July 11th 1898

U.S. Surveyor General for Wyoming

79

75
Sept. 16, 1899
31519
125
127
245
244

2

8

(4-675)

5487

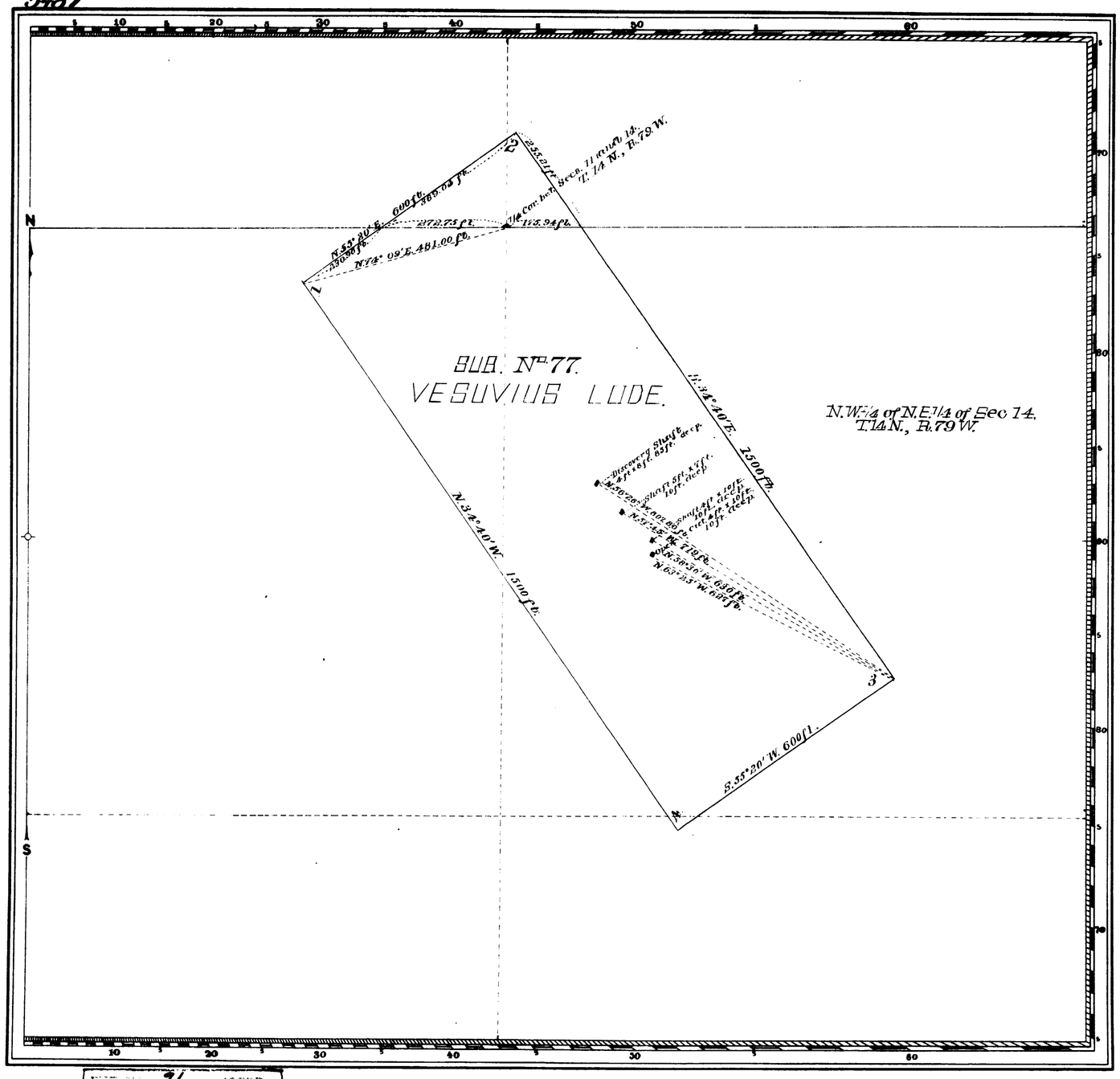

Claim Located September 26, 1899

Mineral Survey No. 77.

L.O.T. No.

Cheyenne Land District.

PLAT

OF THE CLAIM OF

OTTO GRAMM,

KNOWN AS THE

VESUVIUS LODE.

IN DOUGLAS CREEK MINING DISTRICT, ALBANY COUNTY, WYOMING,

Containing an Area of 20.66 Acres.

Scale of 200 feet to the inch.

Variation 15°00'E.

SURVEYED DECEMBER 30 and 31, 1897, BY

WILLIAM O. OWEN, U.S. Deputy Mineral Surveyor,

The Original Field Notes of the Survey of the Mining Claim of

OTTO GRAMM,

known as the

VESUVIUS LODE.

from which this plat has been made under my direction, have been examined and approved, and are on file in this Office; and I hereby certify that they furnish such an accurate description of said Mining Claim as will, if incorporated into a patent, serve fully to identify the premises, and that such reference is made therein to natural objects or permanent monuments as will perpetuate and fix the locus thereof.

I further certify that Five Hundred Dollars worth of labor has been expended or improvements made upon said Mining Claim by claimant or his grantors, and that said improvements consist of Three Shafts, Four Levels and One Open Cut.

that the location of said improvements is correctly shown upon this plat, and that no portion of said labor or improvements has been included in the estimate of expenditures upon any other claim.

And I further certify that this is a correct plat of said Mining Claim made in conformity with said original field notes of the survey thereof, and the same is hereby approved.

U.S. Surveyor General's Office. Alpheus P. Hanson

Cheyenne, Wyoming. U.S. Surveyor General for

February 4th, 1898 Wyoming.

77

91
June 21, 1901
34109
223
244

1

71

5463

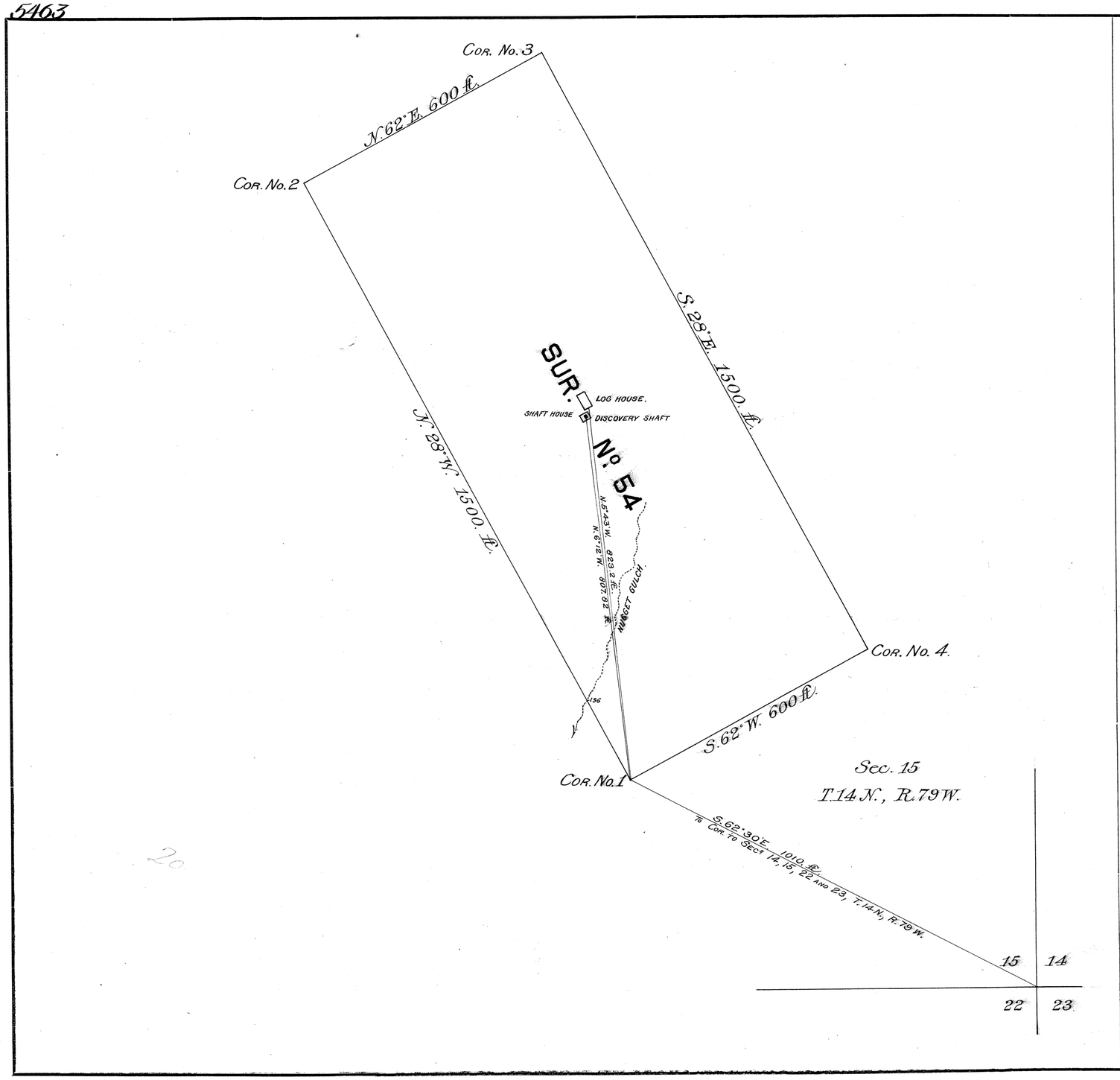

SURVEY NO. 54

Mineral District No. 2

PLAT

OF THE CLAIM OF

S. W. Downey

UPON THE

ENDYMION LODE

Douglas Creek MINING DISTRICT.

Albany COUNTY.

TERRITORY OF WYOMING.

Containing an Area of 20.66 *Acres.*

Scale of 200 *Feet to the inch.*

Variation 15°30' 15°35' *East.*

SURVEYED BY

Charles Bellamy

U. S. Deputy Mineral Surveyor.

November 29th & 30th 1889

The original Field Notes of the Survey of the Claim of

S. W. Downey

upon the

Endymion Lode

from which this plat has been made, have been examined and approved and are on file in this office; and I hereby certify that they furnish such an accurate description of said Mining Claim as will, if incorporated into a patent, serve fully to identify the premises, and that such reference is made therein to natural objects and permanent monuments as will perpetuate and fix the locus thereof. I further certify that the value of the labor and improvements placed thereon by the applicant or his *grantors, is not less than Five Hundred Dollars, and that said improvements consist of* Discovery Shaft 8½ x 4½ ft., 48 ft. deep; One Log House and One Log Shaft House

as appears by the affidavit of the deputy surveyor. And I further certify that this is a correct Plat of said Mining Claim made in conformity with said original field notes of the survey thereof.

U. S. Surveyor-General's Office, Cheyenne, Wyo., Dec. 18th 1889

W. A. Richards

U. S. Surveyor-General for Wyoming.

Not made

20

54 C

#125

ENT. NO. ..... NOTES

PAT. NO. ..... V .....

C. S. NO. 125 P .....

1

70

5456

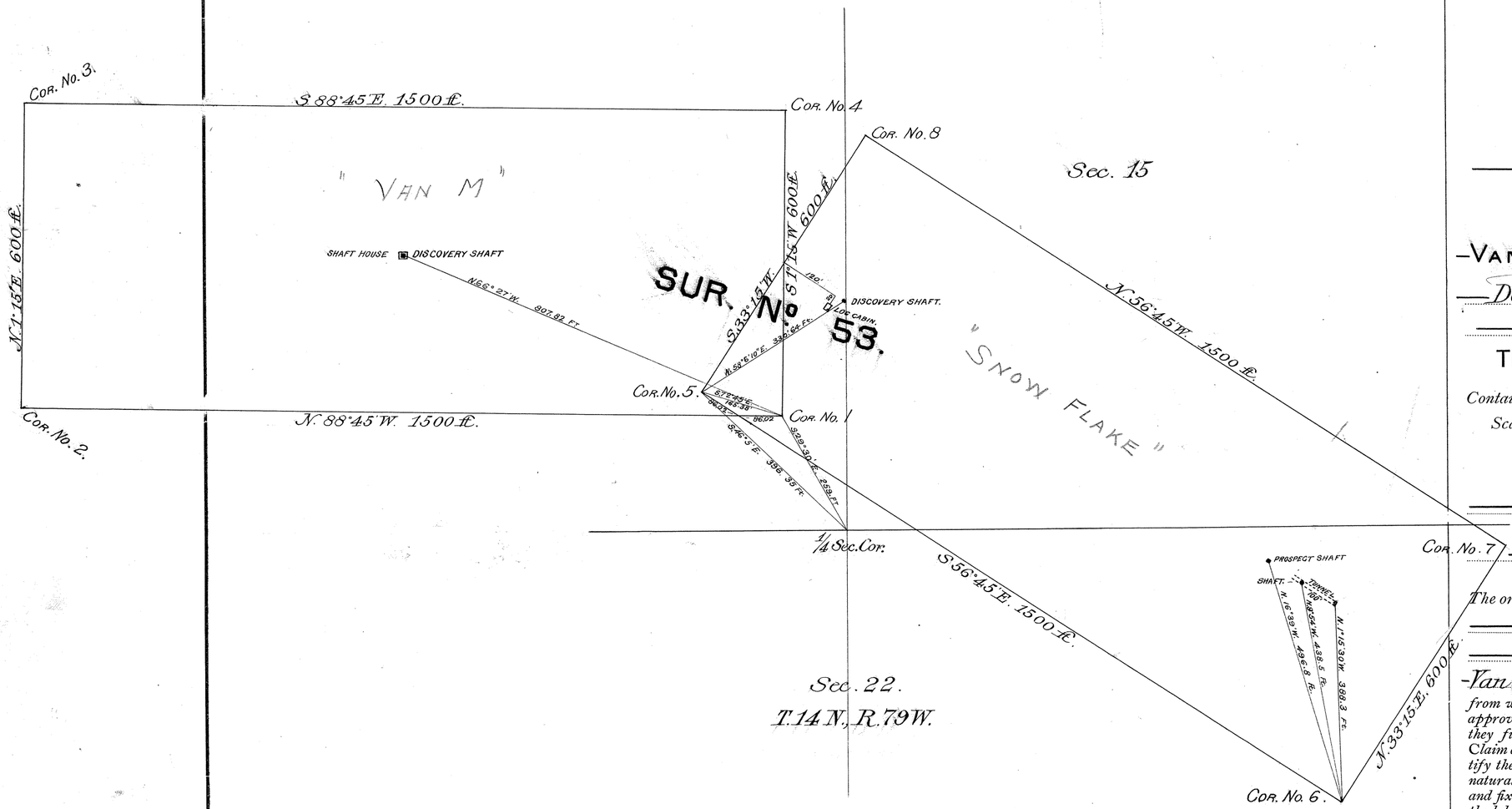

SURVEY NO. 53

Mineral District No. 2

PLAT

OF THE CLAIM OF

S. W. DOWNEY

UPON THE

VAN M. AND SNOWFLAKE LODES

Douglas Creek MINING DISTRICT.

Albany COUNTY.

TERRITORY OF WYOMING.

Containing an Area of { Van M. Lode 20.66 / Snowflake " 20.07 } Acres.

Scale of 200 Feet to the inch.

Variation 15°20' 15°33' East.

SURVEYED BY

Charles Bellamy
U. S. Deputy Mineral Surveyor.

November 28th & 29th 1889

The original Field Notes of the Survey of the Claim of S. W. Downey upon the Van M and Snowflake Lodes from which this plat has been made, have been examined and approved and are on file in this office; and I hereby certify that they furnish such an accurate description of said Mining Claim as will, if incorporated into a patent, serve fully to identify the premises, and that such reference is made therein to natural objects and permanent monuments as will perpetuate and fix the locus thereof. I further certify that the value of the labor and improvements placed thereon by the applicant or his grantors, is not less than Five Hundred Dollars, and that said improvements consist of 1 discovery shaft 80 ft. deep & 1 shaft house; 1 discovery shaft 76 ft. deep; 1 Log cabin 12x16 ft.; 1 shaft 40 ft. deep; 1 shaft 10 ft. deep; 1 tunnel 100 ft. long.

as appears by the affidavit of the deputy surveyor. And I further certify that this is a correct Plat of said Mining Claim made in conformity with said original field notes of the survey thereof.

U. S. Surveyor-General's Office, Cheyenne, Wyo., Dec 18 1889

W. A. Richards
U. S. Surveyor-General for Wyoming.

CANCELLED
by Memorandum dated June 10, 1980

53 A

ENT. NO. ..... NOTES
PAT. NO. ..... V .....
C. S. NO. 125 127 P .....

Not Patented
See Surv. 529

FRC 788849-54
(Box #3)

1

58

5407

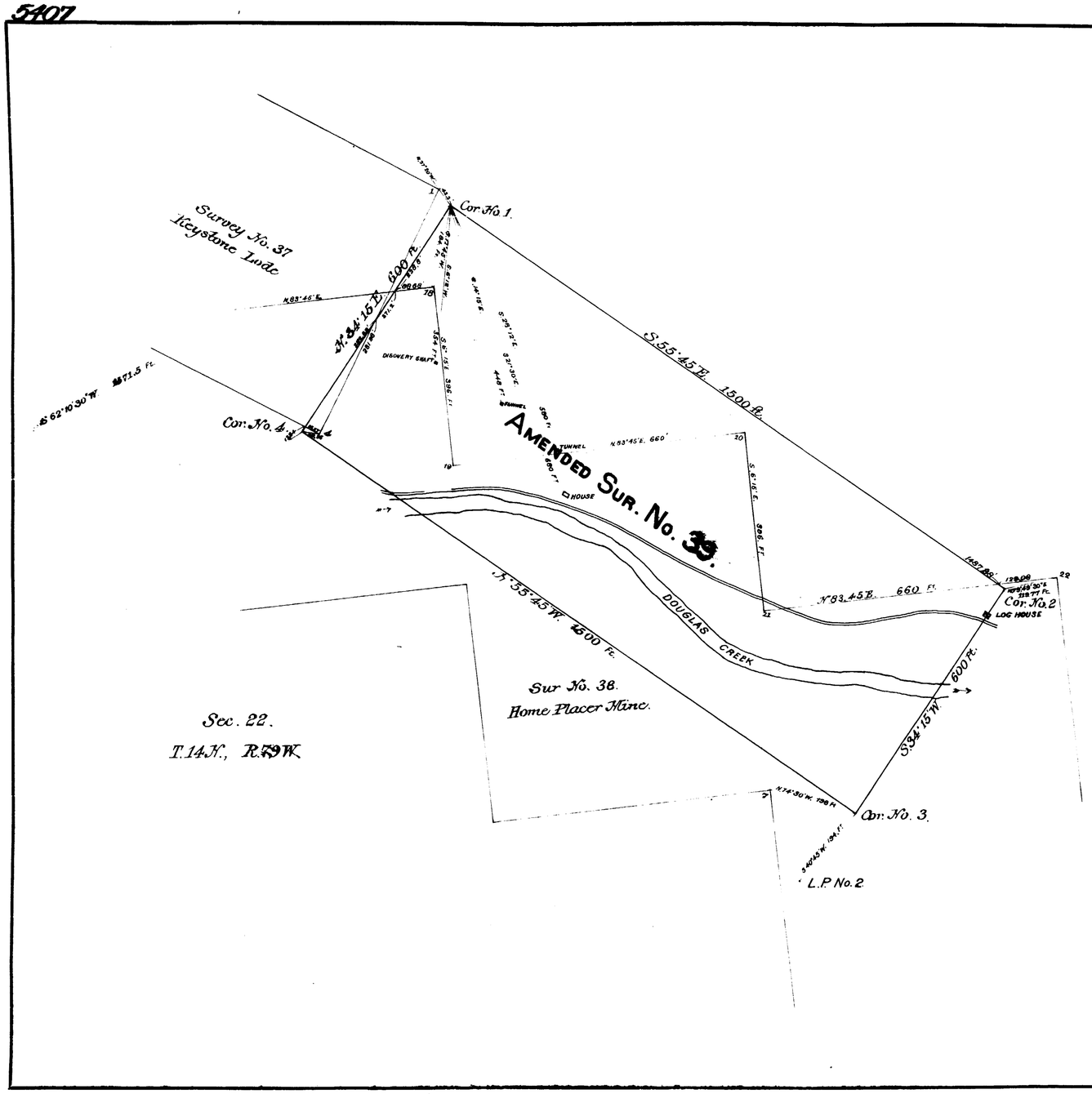

LOCATION CERTIFICATE DATED APRIL 15TH 1877
" " RECORDED AUG. 3RD 1877

AMENDED
SURVEY NO. 39

Mineral District No. 3 (Old)
" " " 2 (New)

PLAT

OF THE CLAIM OF

GEORGE M. DOWNEY.

UPON THE

BLUE JAY LODE.

Douglas Creek MINING DISTRICT.
Carbon COUNTY.
TERRITORY OF WYOMING.

Containing an Area of 20.53 *Acres.*
Scale of 200 *Feet to the inch.*
Variation 16°3' - 16°15' *East.*

SURVEYED BY

Charles Bellamy
U. S. Deputy Mineral Surveyor.
July 20-21st 1887

The original Field Notes of the Survey of the Claim of
George M. Downey
upon the
Blue Jay Lode
from which this plat has been made, have been examined and approved and are on file in this office; and I hereby certify that they furnish such an accurate description of said Mining Claim as will, if incorporated into a patent, serve fully to identify the premises, and that such reference is made therein to natural objects and permanent monuments as will perpetuate and fix the locus thereof. I further certify that the value of the labor and improvements placed thereon by the applicant or his *grantors, is not less than Five Hundred Dollars, and that said improvements consist of* One timbered Shaft 48 ft. deep; 1 tunnel 85 ft. deep, 1 tunnel 28 ft. deep, and one house.

as appears by the affidavit of the deputy surveyor. And I further certify that this is a correct Plat of said Mining Claim made in conformity with said original field notes of the survey thereof.

U. S. Surveyor-General's Office,
Cheyenne, Wyo.,
Sept. 1st 1887

John Charles Thompson
U. S. Surveyor-General for Wyoming.

¼ Sec. Cor

PAT. NO. 18 NOTES
PAT. NO. 14403 V
C. S. NO. 177

39 F — amended

(10) Indexed

577

8

EXTERIOR LINES

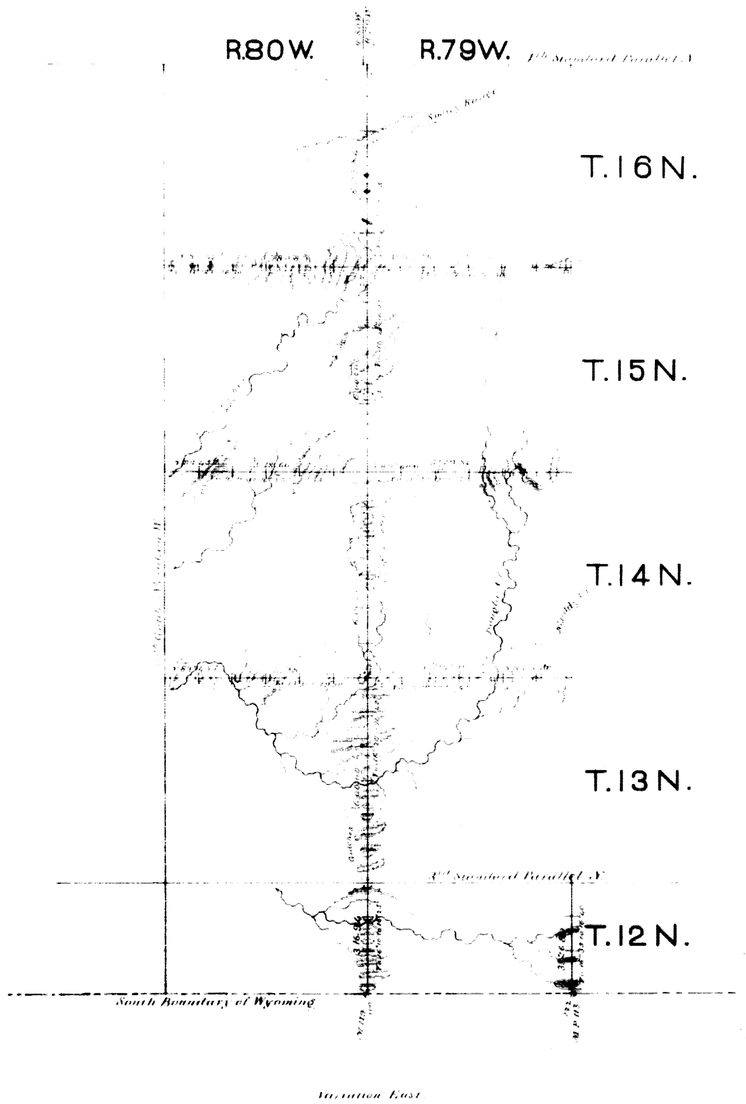

Surveys designated	By whom surveyed	Date of contract	Amount of surveys	When surveyed.
Township lines.	Wm. O. Downey	Aug. 23. 1877	Miles 66 . Chs 61 . Lks 51	July. 1878.
Connections.	" " "	" " "	12 . 42	" "

I hereby verify that the above diagram of the exterior lines of townships 12 to 16 North ranges 79 and 80 West of the 6th Principal Meridian in Wyoming Territory is strictly conformable to the field notes of the survey thereof on file in this office which have been examined and approved.

Surveyor Generals Office.
Cheyenne, Wyo. Nov 21. 1878.

Edw. C. David
Surveyor General.

489