TOWNSHIP No. 15 NORTH, RANGE No. 72 WEST OF THE SIXTH PRINCIPAL MERIDIAN

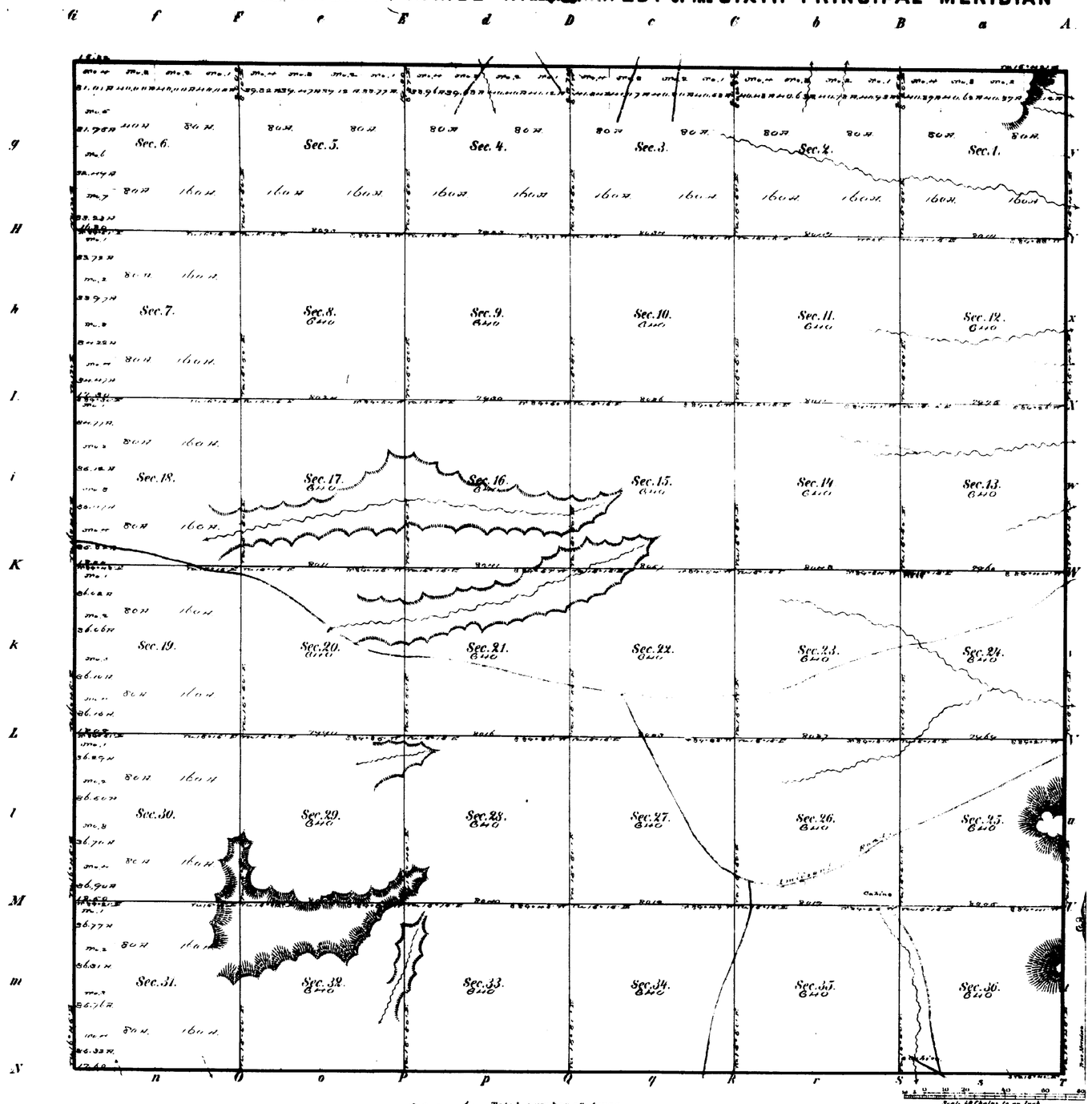

Meanders of								
Posts	Courses	Chs. Lks.	Posts	Courses	Chs. Lks.	Posts	Courses	Chs. Lks.

2292630 Total number of Acres.

Surveys Designated	By Whom Surveyed	Date of Contract	Amount of Surveys M.	Chs.	Lks.	When Surveyed
Township lines	Jn. J. Paul	Sept. 6th 1871				September 1871
Subdivisions	Charles J. Reed	July 1st 1874	[illegible]	[illegible]	[illegible]	July 1st 11th 1874
Connections						
Lines through heavy timber			16	28	00	

The above Map of Township No. 15 North of Range No. 72 West of the Sixth Principal Meridian in Wyoming Territory is strictly conformable to the field notes of the survey thereof on file in this Office, which have been examined and approved.

Surveyor General's Office, Silas Reed
Cheyenne Wyoming Sur. Genl.
November 17th 1874

A. Gast & Co., St. Louis, Mo.

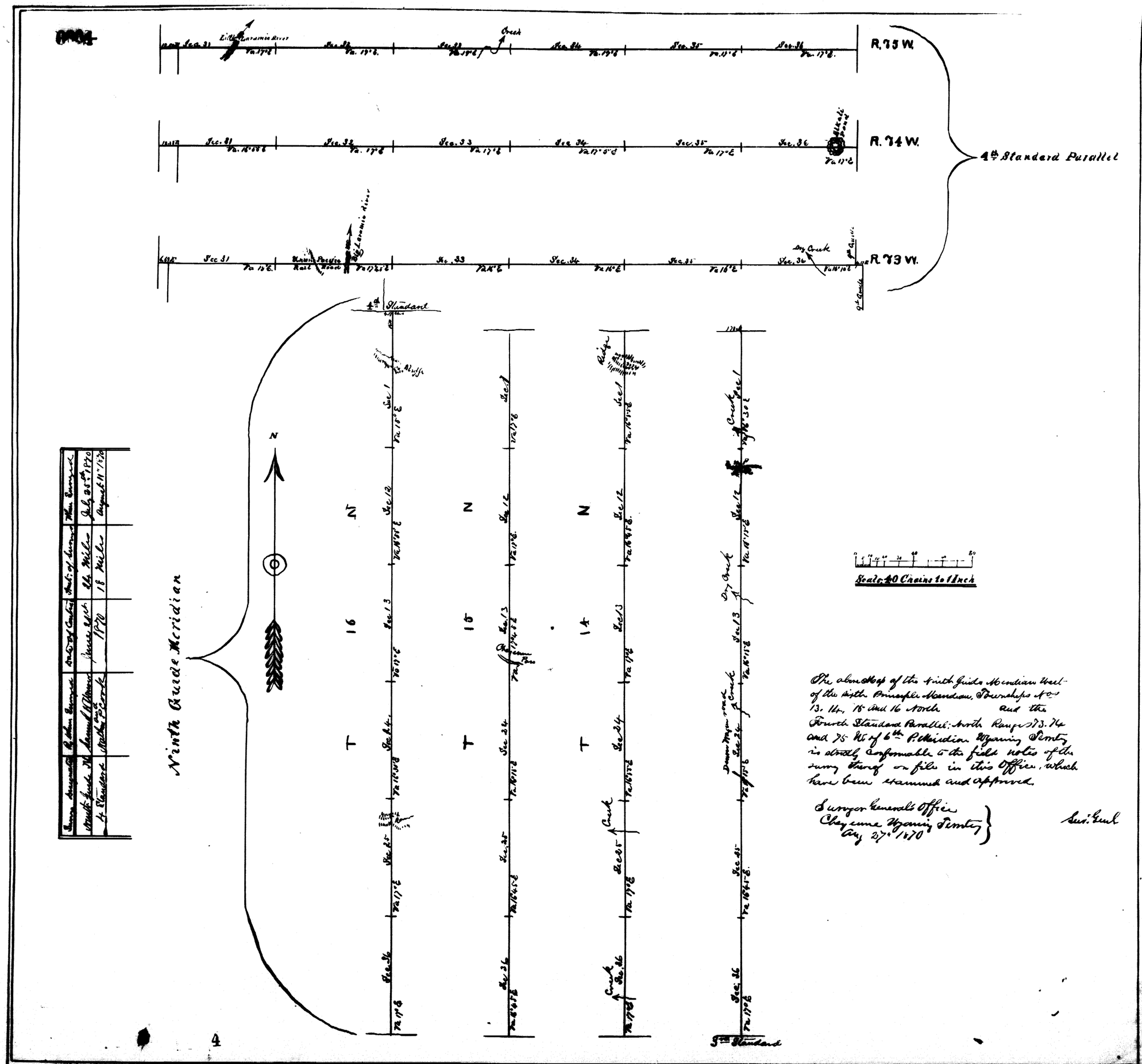

Survey Designated	By Whom Surveyed	Date of Contract	Dist. of Surveys	When Surveyed
Ninth Guide Mer.	Samuel H. Warner	June 24th	24 Miles	July 25th 1870
4 Standard	Mathew and P. Cook	1870	18 Miles	August 11th 1870

The above Map of the Ninth Guide Meridian West of the Sixth Principle Meridian, Townships Nos 13, 14, 15 and 16 North and the Fourth Standard Parallel; North Range 73, 74 and 75 W. of 6th P. Meridian Wyoming Territory is strictly conformable to the field notes of the survey thereof on file in this Office, which have been examined and approved.

Surveyor General's Office
Cheyenne Wyoming Territory
Aug 27th 1870

Surv. Genl

4

Indexes

EXTERIOR LINES

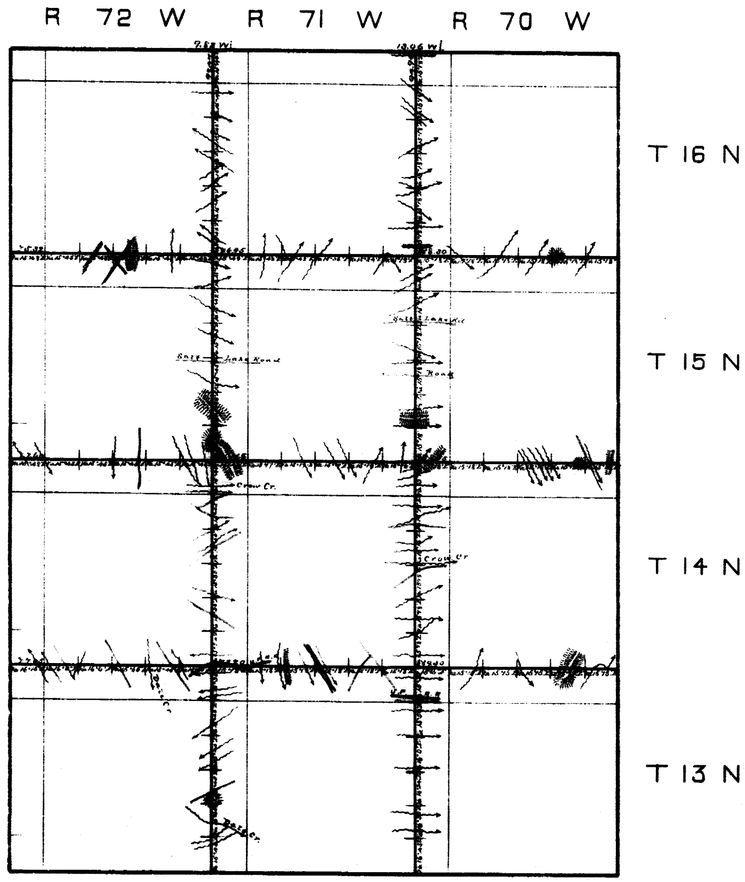

Exterior Lines	N. J. Paul	Sept. 6th 1871	Mi. Ch. Lks. 102 . 42 . 69	Sept. 16th - Oct. 16th 1871
			22 . 88	

I hereby certify that the above Diagram of Townships 13, 14, 15 and 16 North, Ranges 70, 71 and 72 West of 6th Principal Meridian in Wyoming Territory, is strictly conformable to the field notes of the Survey thereof on file in this Office, which have been examined and approved.

Surveyor General's Office.
Cheyenne Wyo. Dec. 27. 1871

Silas Reed
Surr. Genl.