(7)

345

TOWNSHIP Nº 15 NORTH, RANGE Nº 73 WEST OF THE SIXTH PRINCIPAL MERIDIAN

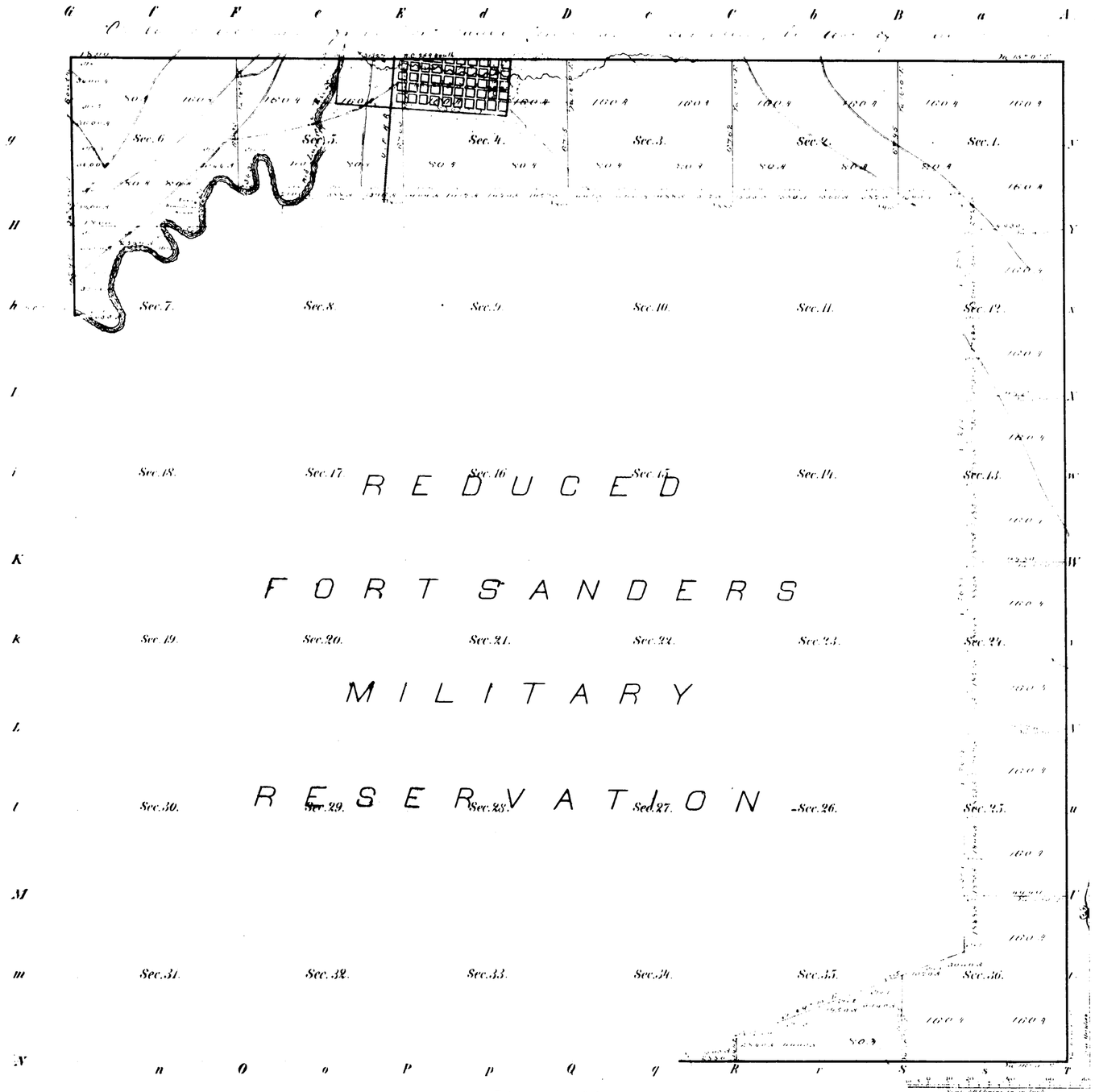

Meanders of Big Laramie River

Posts	Courses	Ch's Lks	Posts	Courses	Ch's Lks	Posts	Courses	Ch's Lks
1	S 65° W	3 60						
2	S 27° E	6 40						
3	N 50° E	6 50						
4	N 85° E	7 80						
5	N 24° W	16 20						
6	N 6° W	10 50						
7	N 37° E	9 30						
8	N 60° E	5 00						
9	N 85° E	3 00						
10	N 37° W	1 00						
11	N 60° W	12 20						
12	S 40° W	12 40						
13	N 71° W	1 00						
14	N 60° W	4 00						
15	N 6° W	1 50						
16	N 6° W	16 60						
17	N 6° W	1 60						
18	S 6° W	16 50						
19	S 65° W	3 40						
20	N 70° W	3 00						
21	N 25° W	6 00						
22	N 6° W	7 60						
23	N 60° W	3 00						
24	N 6° W	7 00						
25	N 60° W	3 20						
26	N 6° W	7 20						
27	N 60° W	6 60						

Scale 40 Chains to an Inch

S 3 2 6 . 8 4 Total number of Acres

Surveys Designated	By Whom Surveyed	Date of Contract	Amount of Surveys	Where Surveyed
Township lines	John B. Thomas	Sept. 1st 1874	M 18 — 18	September 1874
Subdivisions	John B. Thomas	Sept. 1st 1874	4 — 36 — 48	Sept 23 to Oct 1874
Connections			2 — 4 — 74	
Meanders			2 — 74 — 80	

The above Map of Township No 15 North of Range No 73 West of the Sixth Principal Meridian in Wyoming Territory is strictly conformable to the field notes of the survey thereof on file in this Office, which have been examined and approved

Surveyor General's Office,
Cheyenne Wyoming
Oct. 24th 1874

Silas Reed
Surv. Genl

A. Gast & Co. St. Louis Mo.

15-73

FORT SANDERS MILITARY RESERVATION.

Scale 40 chs to 1 inch. Magnetic Var. East.

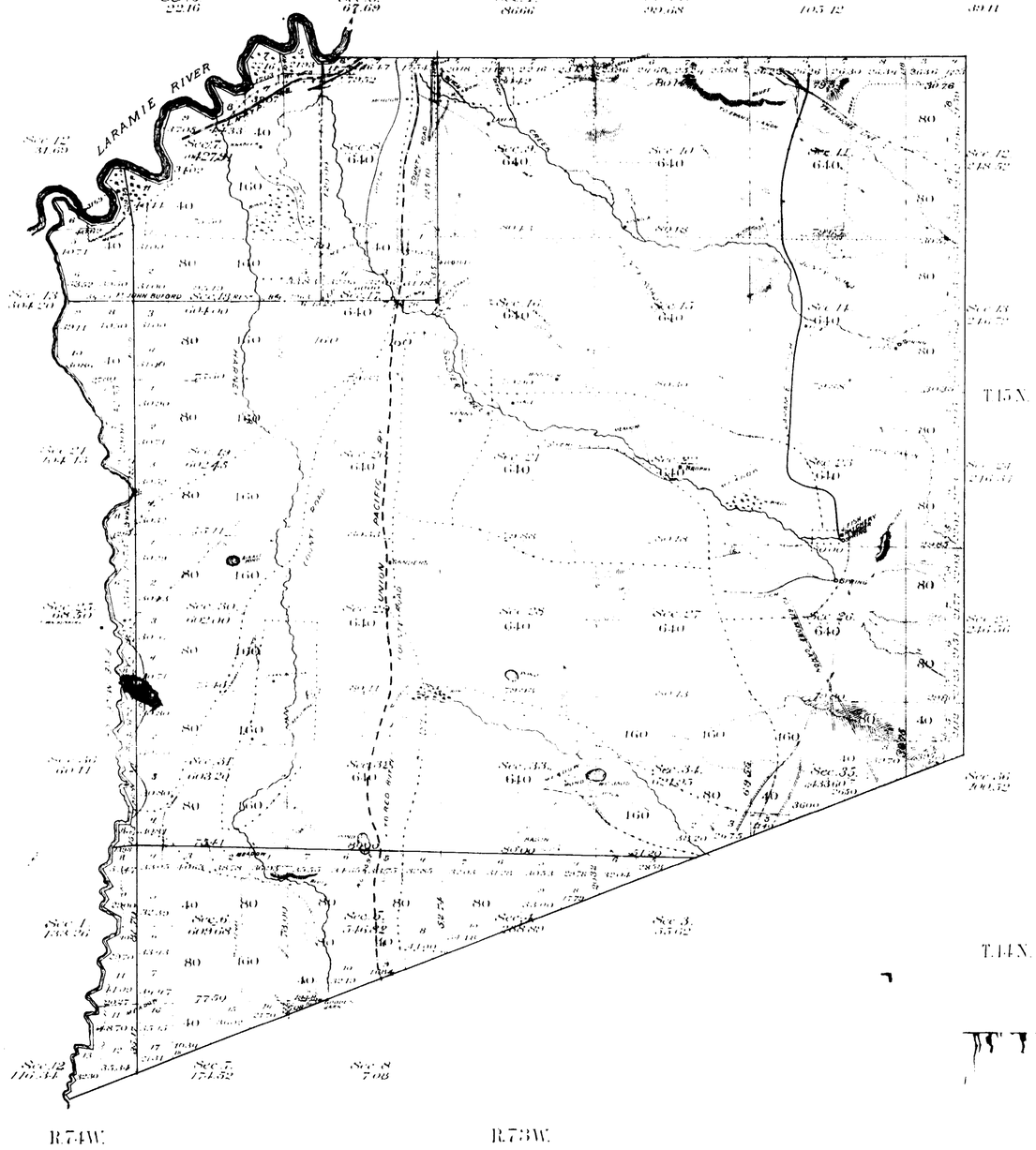

All at special rate, 69 chs 1 lk 40 lks

Total number of Acres, 19428.03

Surveys Designated.	By Whom Surveyed.	Date of Contract	Amount of Surveys.			When Surveyed.
Interior lines of Ft Sanders Mil. Res.	Wm O. Owen	March 10th 1886	65	6	82	May 3 12th 1886
Ft John Buford, Bds	" " "	" " "	3	74	58	" 10th "

I hereby certify that the above Map of the Fort Sanders Military Reservation in Townships 14 & 15 North, Ranges 73 & 74 West of the 6th Principal Meridian, Wyoming Territory, is strictly conformable to the field notes of the survey thereof on file in this office, which have been examined and approved.

Surveyor General's Office,
Cheyenne, Wyoming.
July 2nd 1886

John Charles Thompson
Surveyor General.

14-73 15-73

79

Ac. 6550

ORIGINAL

TOWNSHIP Nº 15 NORTH, RANGE Nº 73 WEST, OF THE SIXTH PRINCIPAL MERIDIAN, WYOMING.

SUPPLEMENTAL PLAT OF SEC. 4.

RECEIVED NOV 25 1953

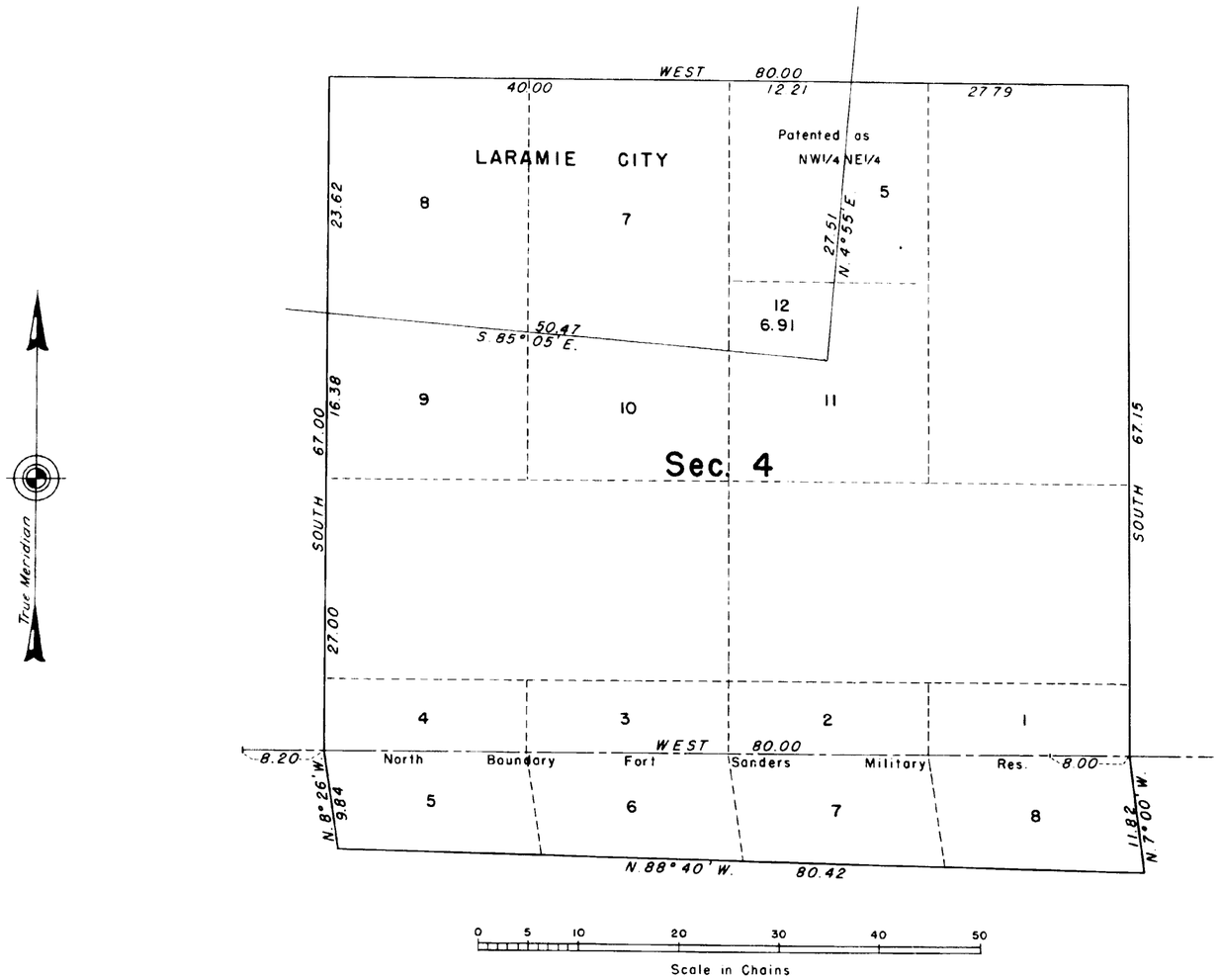

This plat shows a subdivision of original lot 6, sec. 4, T. 15 N., R. 73 W., 6th Principal Meridian, Wyoming, as shown on plat approved October 4, 1875, in order to provide a legal designation and area (lot 12, containing 6.91 acres) for the unpatented portion thereof in the SW¼NE¼, the remainder of lot 6 having been included in a patent issued for the NW¼NE¼.

UNITED STATES DEPARTMENT OF THE INTERIOR
BUREAU OF LAND MANAGEMENT
Washington, D. C., September 10, 1953

This plat showing amended lottings, having been correctly prepared in accordance with the regulations, is hereby accepted.

For the Director

Donald B. Clement

Assistant Chief, Division of
Cadastral Engineering

304-A

15-73

346

EXTERIOR LINES

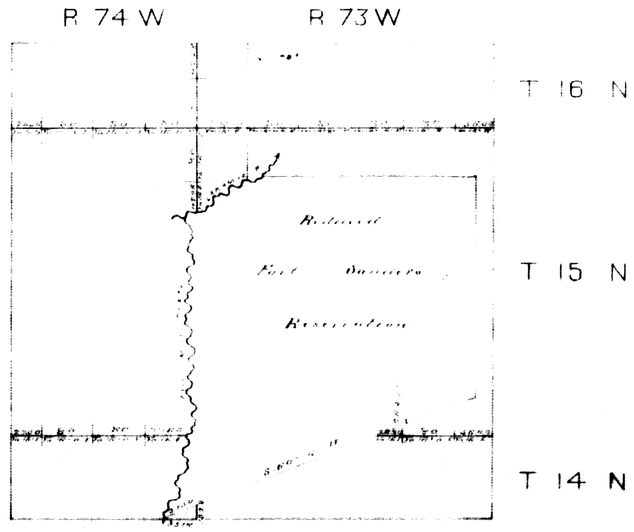

Survey Designated	By Whom Surveyed	Date of Contract	Amt of Surveys	When Surveyed
Exterior Lines	John B. Thomas	Sept. 1st 1874	17 . 49 . 33	Sept. 15 19 1874
Connections	" " "	" "	1 . 19 . 52	
Re-established	" "		12 . 50	

I hereby certify that the above Diagram of the Exterior Lines of Fractional Townships 14, 15 and 16 North, Ranges 73 and 74 West of the 6th Principal Meridian, in Wyoming Territory, is strictly conformable to the field notes of the Survey thereof on file in this Office, which have been examined and approved.

Surveyor General's Office
Cheyenne Wyo. Oct. 24th 1874

Silas Reed,
Surr. Genl.

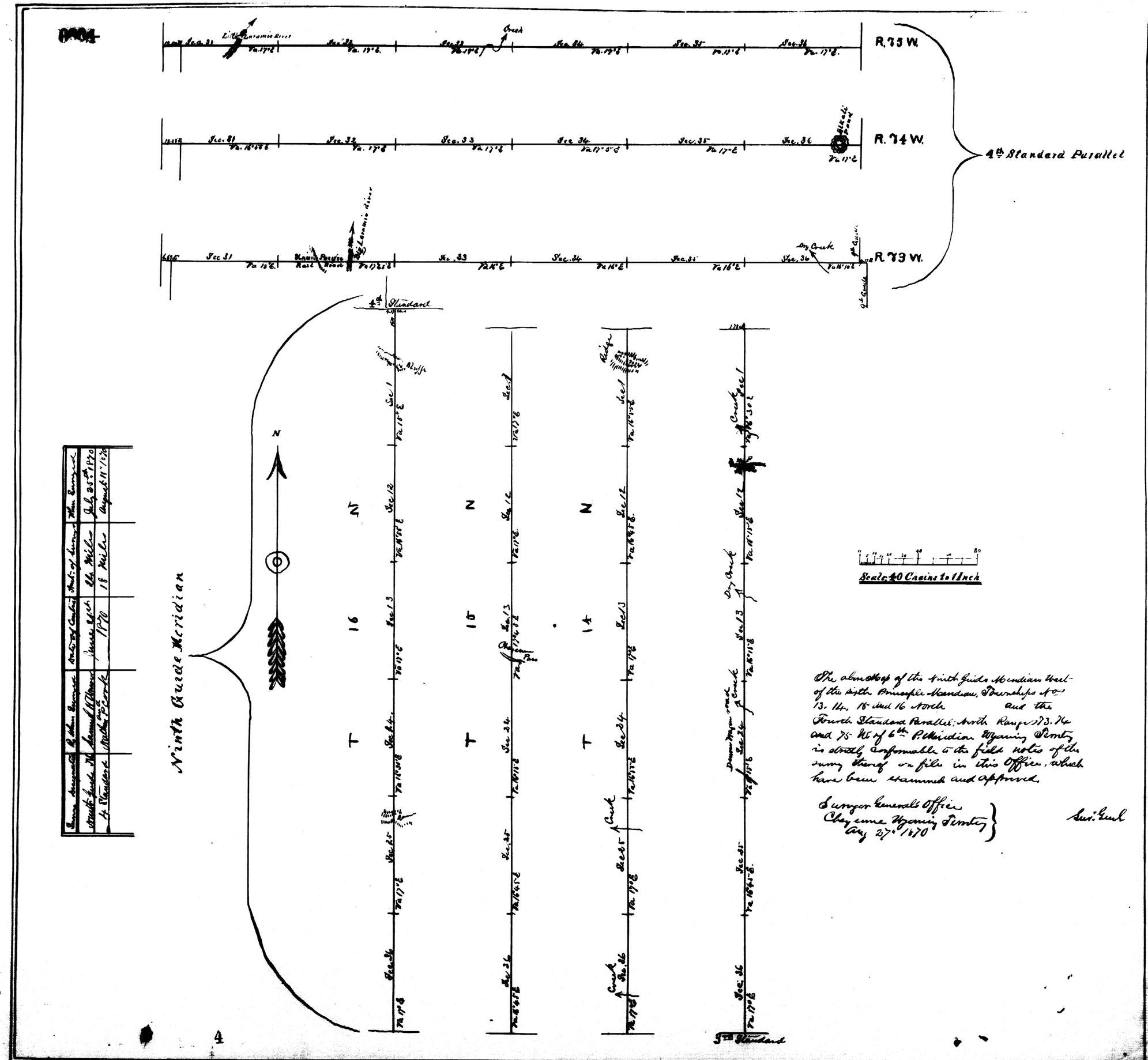

Survey Designated	R. Wm. Sumner	Date of Contract	Dist. of Survey	Wm. Sumner
Ninth Guide Mer.	Samuel H. Warner	June 21st 1870	24 Miles	July 25th 1870
4 Standard	Nathan P. Cook		18 Miles	August 11th 1870

The above Map of the Ninth Guide Meridian West of the Sixth Principle Meridian, Townships No. 13, 14, 15 and 16 North and the Fourth Standard Parallel; North Ranges 73, 74 and 75 W. of 6th P. Meridian Wyoming Territory is strictly conformable to the field notes of the survey thereof on file in this Office, which have been examined and approved.

Surveyor General's Office
Cheyenne Wyoming Territory
Aug 27th 1870

Sur. Genl

4

EXTERIOR LINES

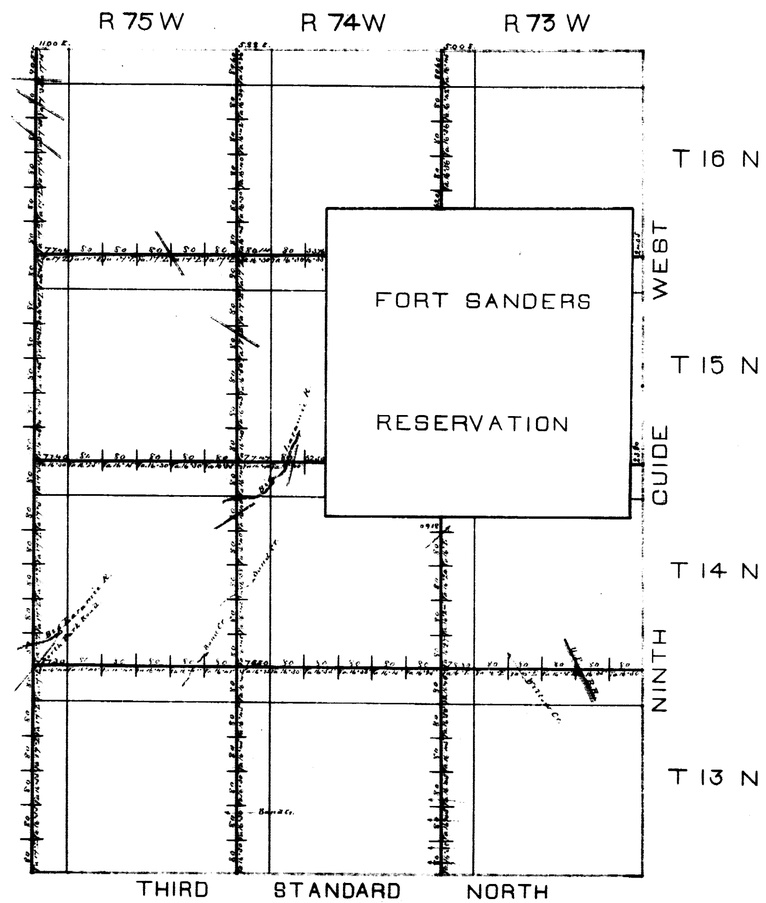

Surveys Designated	By Whom Surveyed	Date of Contract	Amt of Surveys	When Surveyed
			ch. chs. lks.	
Exterior Lines	Winsor & Cook	June 21st 1870	72 . 31 . 60	August 1870.

I hereby certify that the above Map of the Exterior Lines of Townships 13, 14, 15 and 16 North, Ranges 73, 74 and 75 West of the 6th Principal Meridian, in Wyoming Territory, is strictly conformable to the field notes of the Survey thereof on file in this office, which have been examined and approved.

Surveyor General's Office
Cheyenne W.T. Aug. 27th 1870

Silas Reed
Surl Genl