No 11

TOWNSHIP No. 15 NORTH RANGE No. 74 WEST OF 6th PRINCIPAL MERIDIAN

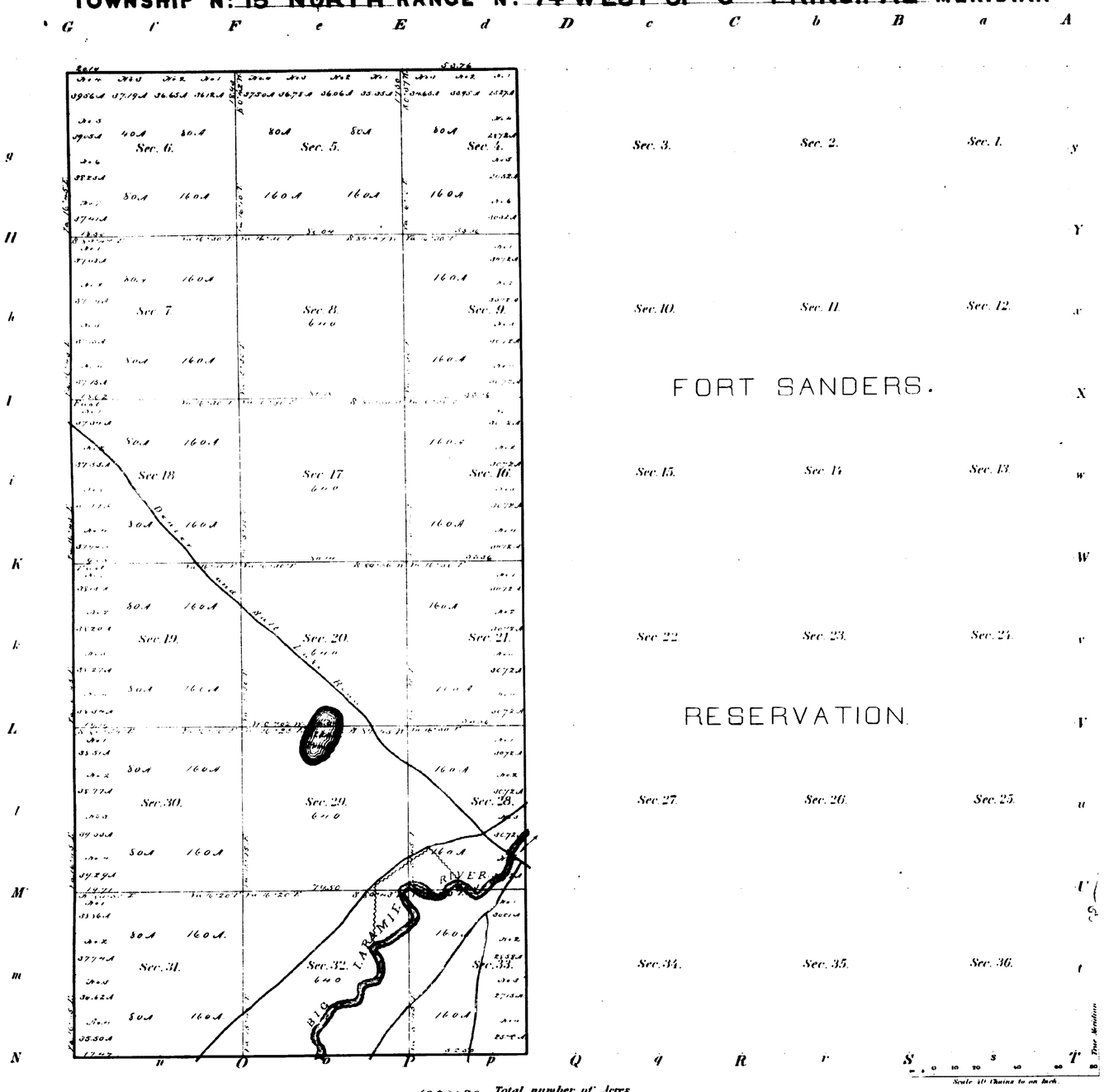

Meanders of								
Posts	Courses	Ch.s Lk.s	Posts	Courses	Ch.s Lk.s	Posts	Courses	Ch.s Lk.s

10231.70 Total number of Acres.

Surveys Designated	By Whom Surveyed	Date of Contract	Amount of Surveys			When Surveyed
			M.	Ch.s	Lk.s	
Township lines	Cook & Wisser	June 21st 1870				
Subdivisions	W.O. Downey	November 25th 1870	25	28	20	Feby 4-7th 1871

The above Map of Township No. 15 North of Range No. 74 West of 6th Principal Meridian in Wyoming Territory is strictly conformable to the field notes of the survey thereof on file in this Office, which have been examined and approved.

Surveyor Generals Office
Cheyenne W.T. March 18th 1871.

Silas Reed
Surv. Gen.l

15 - 74

(7) 102 48

TOWNSHIP No. 15 NORTH, RANGE No. 74 WEST OF THE SIXTH PRINCIPAL MERIDIAN

On land eliminated from Fort Sanders military reservation by Act of June 9th 1874.

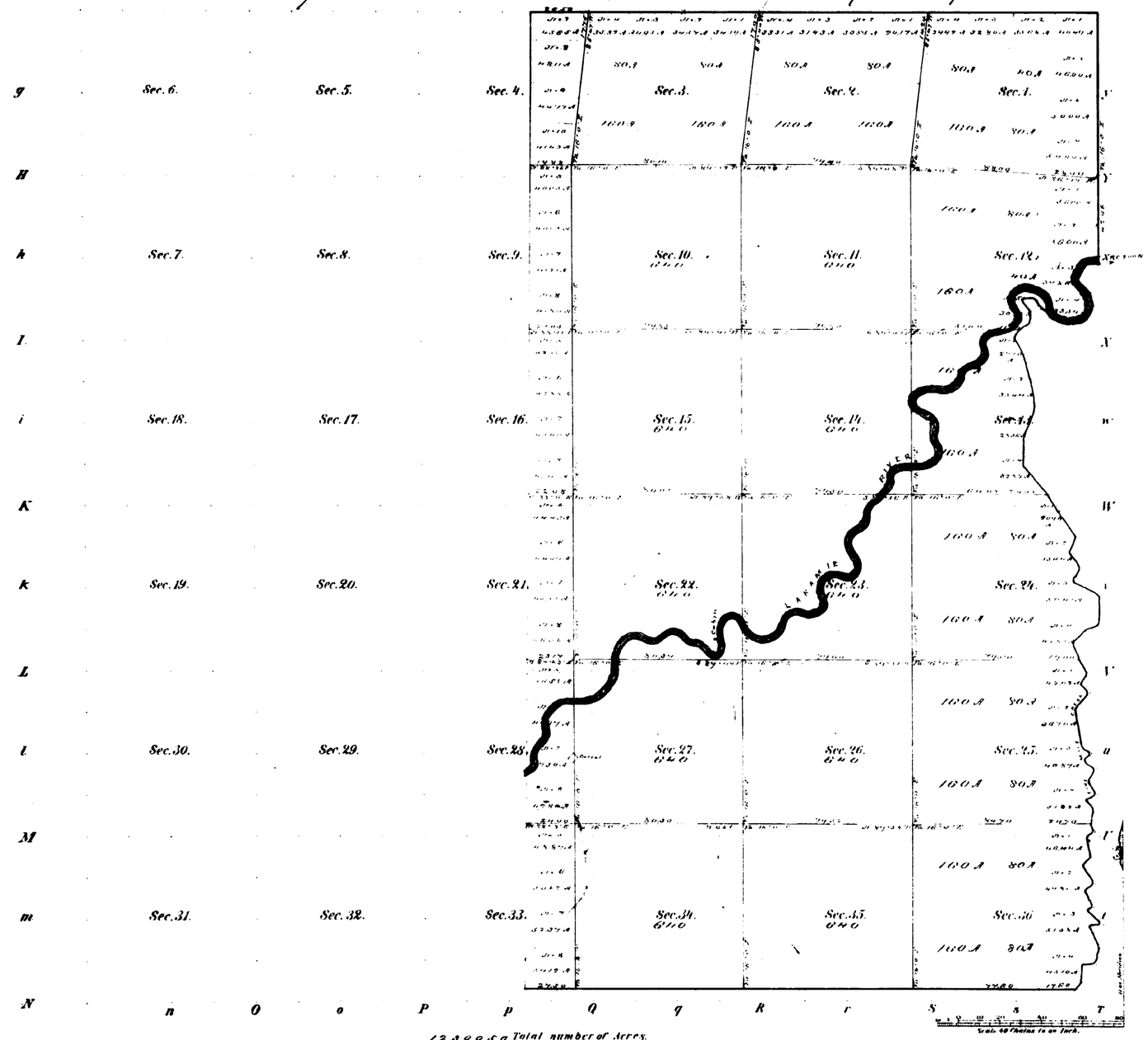

Meanders of Five Mile Creek & Laramie River

Posts	Courses	Chs. Lks.	Posts	Courses	Chs. Lks.	Posts	Courses	Chs. Lks.
1	N. 36° 0' E.	4 00						
	N. 2° 10' E.	8 50						
	N. 87° 0' E.	6 30						
	N. 14° 0' E.	8 70						
	N. 25° 0' N.	11 10						
	N. 84° 0' E.	6 00						
	N. 45° 30' N.	10 90						
	N. 60° 0' E.	3 10						
	N. 24° 45' N.	8 90						
	N. 48° 30' E.	5 20						
	N. 81° 30' N.	10 40						
	N. 44° 0' E.	5 60						
	N. 12° 0' N.	10 30						
	N. 55° 45' E.	4 70						
	N. 24° 15' N.	2 40						
	N. 12° 0' E.	7 40						
	N. 42° 30' N.	5 50						
	N. 48° 0' E.	5 60						
	N. 33° 15' N.	7 20						
	N. 29° 30' E.	7 30						
	N. 57° 0' W.	6 30						
	N. 35° 30' E.	4 70						
	N. 44° 15' N.	6 50						
	N. 9° 30' N.	15 00						
	N. 55° 0' E.	10 80						
	N. 44° 0' N.	5 80						
	N. 30° 45' E.	6 10						
	N. 20° 45' N.	7 55						
	N. 20° 45' N.	8 70						
	N. 45° 30' E.	7 55						
	N. 72° 30' E.	6 40						
	North	15 30						
	N. 61° 0' N.	13 90						
	N. 30° 15' E.	7 30						
	N. 34° 30' N.	8 70						
	N. 20° 15' E.	8 10						
	N. 34° 45' N.	15 40						
	N. 25° 30' N.	8 70						
	N. 41° 0' N.	15 00						
	N. 1° 45' E.	14 60						
	N. 20° 15' E.	14 60						
	N. 7° 30' N.	13 00						
	N. 14° 30' N.	14 10						
	N. 23° 30' E.	8 50						
	N. 39° 45' E.	6 25						
	N. 62° 30' E.	6 70						
	N. 7° 30' N.	6 60						
	N. 30° 0' N.	6 70						
	S. 88° 15' E.	6 90						
	S. 29° 45' E.	6 45						
	S. 61° 15' E.	3 30						
	S. 25° 30' E.	3 20	Along the right bank of Laramie River.					
	S. 59° 30' E.	7 40						
	N. 82° 0' E.	11 10						
	N. 26° 0' E.	9 20						
	N. 14° 45' W.	6 80						
	N. 43° 0' W.	7 90						
	N. 23° 30' E.	8 70						
	East	4 70						

12399.50 Total number of Acres.

Surveys Designated	By Whom Surveyed	Date of Contract	Amount of Survey M.	Chs.	Lks.	When Surveyed
Township lines	John B. Thomas	Sept. 1st 1874				
Subdivisions	John B. Thomas	Sept. 1st 1874	33	84	55	Sept. 30 - Oct. 3rd 1874
Connections						
Meanders			6	6	5	

The above Map of Township No. 15 North of Range No. 74 West of the Sixth Principal Meridian in Wyoming Territory is strictly conformable to the field notes of the survey thereof on file in this Office, which have been examined and approved.

Surveyor General's Office, Silas Reed
Surv. Genl.
Cheyenne Wyoming
November 11th 1874.

A. Gast & Co., St. Louis, Mo.

15 - 74

94A

FORT SANDERS MILITARY RESERVATION.

Scale 40 chs to 1 inch. Magnetic Var. East.

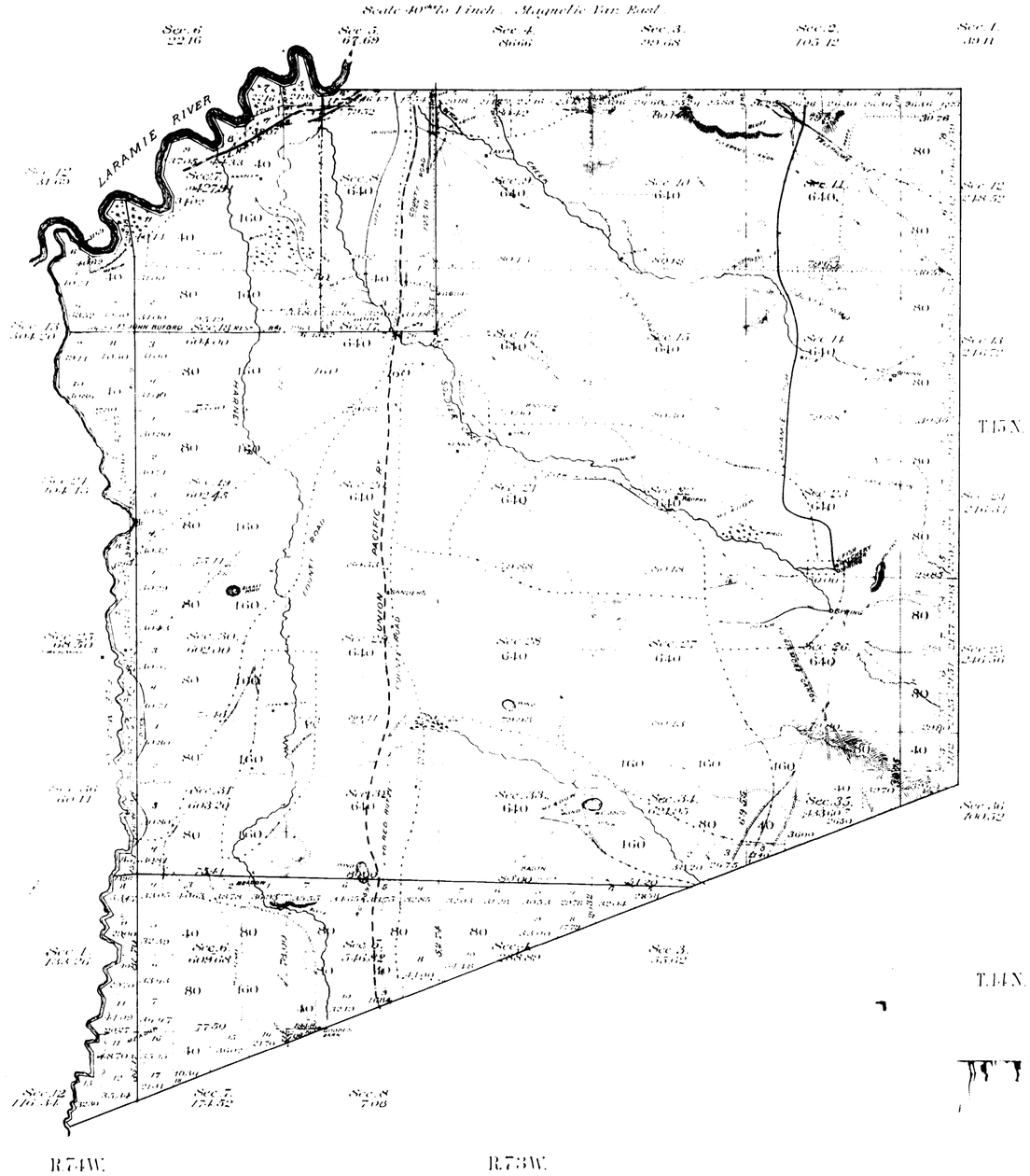

All at Special rate, 69 mls 1 ch 40 lks

Total number of Acres, 19428.03

Surveys Designated	By Whom Surveyed.	Date of Contract	Amount of Surveys			When Surveyed.
Interior lines of Ft Sanders Mil. Res.	Wm O. Owen	March 10th 1886	65	6	82	May 3 12th 1886
1st John Buford, Bds	" " "	" " "	3	74	58	" 10th "

I hereby certify that the above Map of the Fort Sanders Military Reservation in Townships 14 & 15 North, Ranges 73 & 74 West of the 6th Principal Meridian, Wyoming Territory, is strictly conformable to the field notes of the survey thereof on file in this office, which have been examined and approved.

Surveyor General's Office,
Cheyenne, Wyoming.
July 2nd 1886

John Charles Thompson
Surveyor General.

14-73 15-73

79 B

EXTERIOR LINES

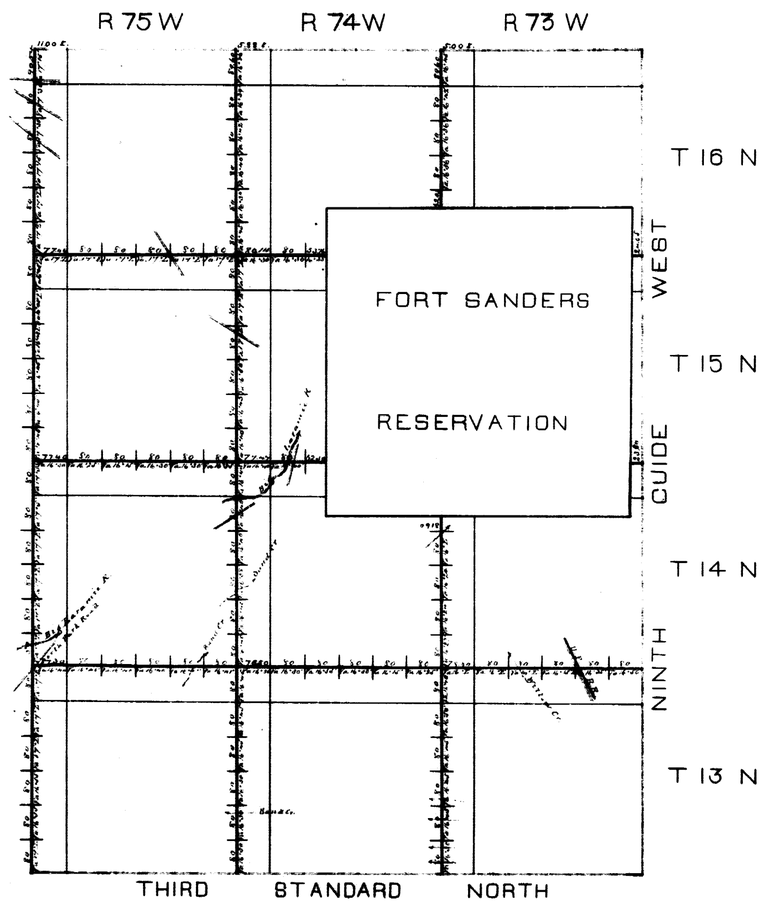

Surveys Designated	By Whom Surveyed	Date of Contract	Amt. of Surveys	When Surveyed
			m. ch. lks.	
Exterior Lines	Vincent & Cook	June 21st 1870	78 . 81 . 60	August 1870.

I hereby certify that the above Map of the Exterior Lines of Townships 13, 14, 15 and 16 North, Ranges 73, 74 and 75 West of the 6th Principal Meridian, in Wyoming Territory, is strictly conformable to the field notes of the Survey thereof, on file in this office, which have been examined and approved.

Surveyor General's Office
Cheyenne W.T. Aug. 27th 1870

Silas Reed
Surv. Gen.

346

EXTERIOR LINES

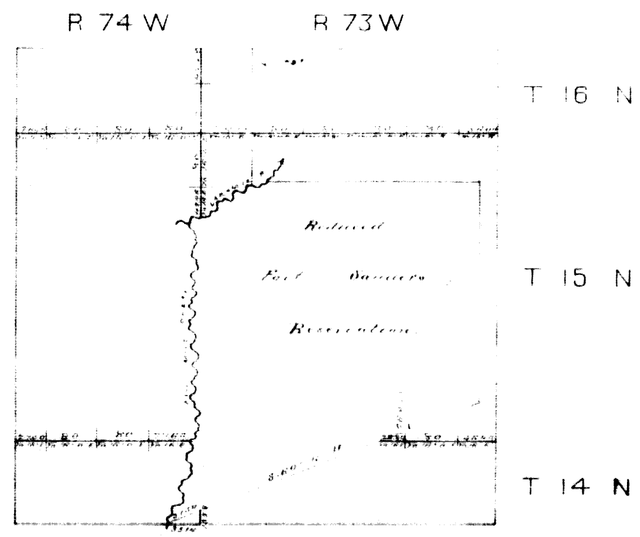

Survey Designated	By Whom Surveyed	Date of Contract	Amt of Surveys	When Surveyed
Exterior Lines	John B. Thomas	Sept. 1st 1874	17 - 49 : 33	Sept. 15-17 1874
Connections	" "	" "	1 - 19 - 52	
Re-established	" "		12 - 50	

I hereby certify that the above Diagram of the Exterior Lines of fractional Townships 14, 15 and 16 North, Ranges 73 and 74 West of the 6th Principal Meridian, in Wyoming Territory, is strictly conformable to the field notes of the Survey thereof on file in this Office which have been examined and approved.

Surveyor General's Office
Cheyenne Wyo. Oct. 24th 1874

Silas Reed,
Surr. Genl.