8109 **Click Here for Field Notes**

TOWNSHIP 15 NORTH, RANGE 76 WEST, OF THE SIXTH PRINCIPAL MERIDIAN, WYOMING.

DEPENDENT RESURVEY

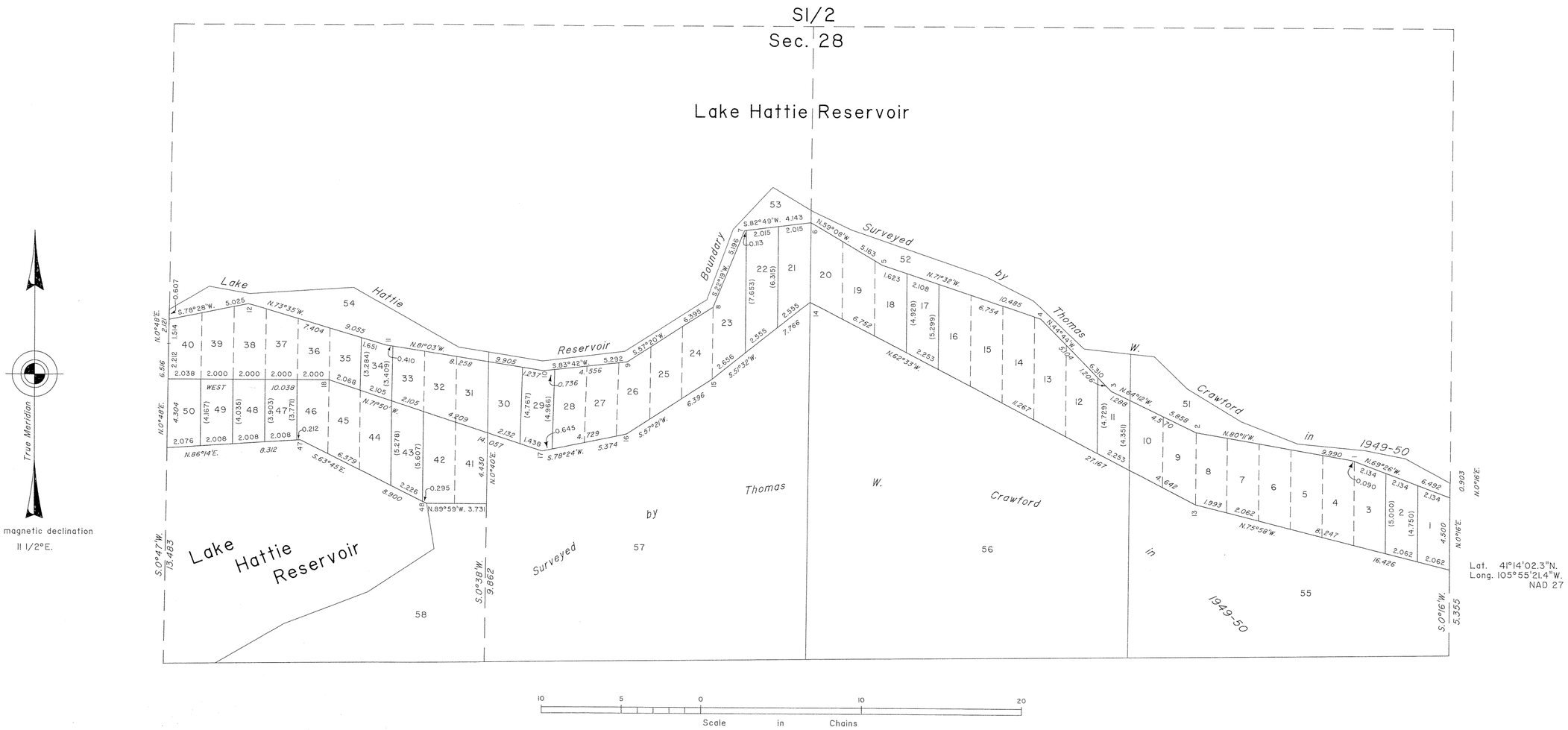

A history of surveys is contained in the field notes.

This plat represents the dependent resurvey of a portion of the subdivisional lines, a portion of the subdivision of section 28, and certain small tract lots in section 28 designed to restore the corners in their true original locations according to the best available evidence, T. 15 N., R. 76 W., Sixth Principal Meridian, Wyoming.

The lottings and areas are as shown on the plat approved June 13, 1950.

Survey executed by Jerry L. Messick and Paul J. Fisher, Cadastral Surveyors, beginning March 21, 1996, and completed April 10, 1996, pursuant to Special Instructions dated December 4, 1995, for Group No. 615, Wyoming.

UNITED STATES DEPARTMENT OF THE INTERIOR
BUREAU OF LAND MANAGEMENT

Cheyenne, Wyoming June 6, 1996

This plat is strictly conformable to the approved field notes, and the survey, having been correctly executed in accordance with the requirements of law and the regulations of this Bureau, is hereby accepted.

For the Director

John P. Lee

Chief Cadastral Surveyor for Wyoming

W.H.B.

96 B

OFFICIALLY FILED: July 22, 1996

No 13.

TOWNSHIP No. 15 NORTH RANGE No. 76 WEST OF 6TH PRINCIPAL MERIDIAN



Meanders of

Posts	Courses	Ch.s Lks.	Posts	Courses	Ch.s Lks.	Posts	Courses	Ch.s Lks.

210332 Total number of Acres.

Surveys Designated	By Whom Surveyed	Date of Contract	Amount of Surveys	When Surveyed
Township lines	D. J. Alleson	May 16th 1871	M. Ch.s Lks.	June 16-24 1871
Subdivisions	D. M. O. Downey	June 26th 1872	35 . 35 . 56	July 18-26 1872
Meanders	" "	" "	2 0 07	" "

The above Map of Township No. 15 North of Range No. 76 West of 6th Principal Meridian in Wyoming Ter. is strictly conformable to the field notes of the survey thereof on file in this Office, which have been examined and approved.

Surveyor General's Office
Cheyenne Wyo. Dec. 28th 1872.

Silas Reed
Sur. Gen.l

Accs. No 6498.

ORIGINAL

TOWNSHIP Nº 15 NORTH, RANGE Nº 76 WEST, OF THE SIXTH PRINCIPAL MERIDIAN, WYOMING.

METES AND BOUNDS SURVEY OF SMALL TRACTS IN SECTION 28.

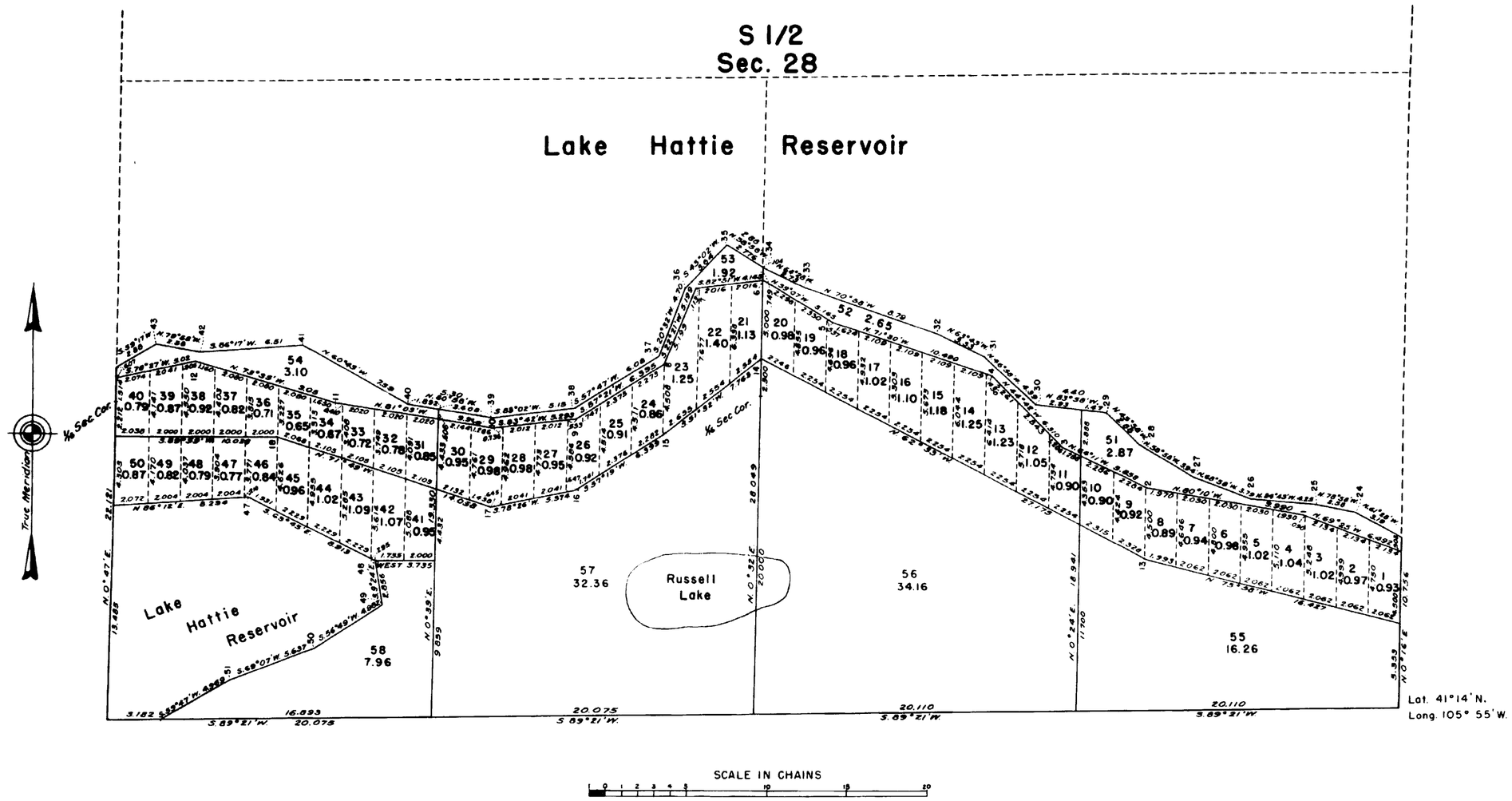

Area Resurveyed: 148.81 Acres

This plat represents a retracement and reestablishment of portions of the section boundaries and the high-water line of the reservoir, designed to restore the corners in their original locations, and the subdivision of a portion of the section.

Survey executed by Thomas W. Crawford beginning October 12, 1949 and completed April 3, 1950 under special instructions for Group 219, dated February 24, 1950.

UNITED STATES DEPARTMENT OF THE INTERIOR
BUREAU OF LAND MANAGEMENT
Washington, D. C., June 13, 1950

This plat is strictly conformable to the approved field notes, and the survey, having been correctly executed in accordance with the requirements of law and the regulations of this Bureau, is hereby accepted.

For the Director

William A. Richards

Chief, Branch of Surveys

JGH

REC

96-A

Filed in Survey Office
Aug. 28, 1950.

15 - 76

Indepce

EXTERIOR LINES

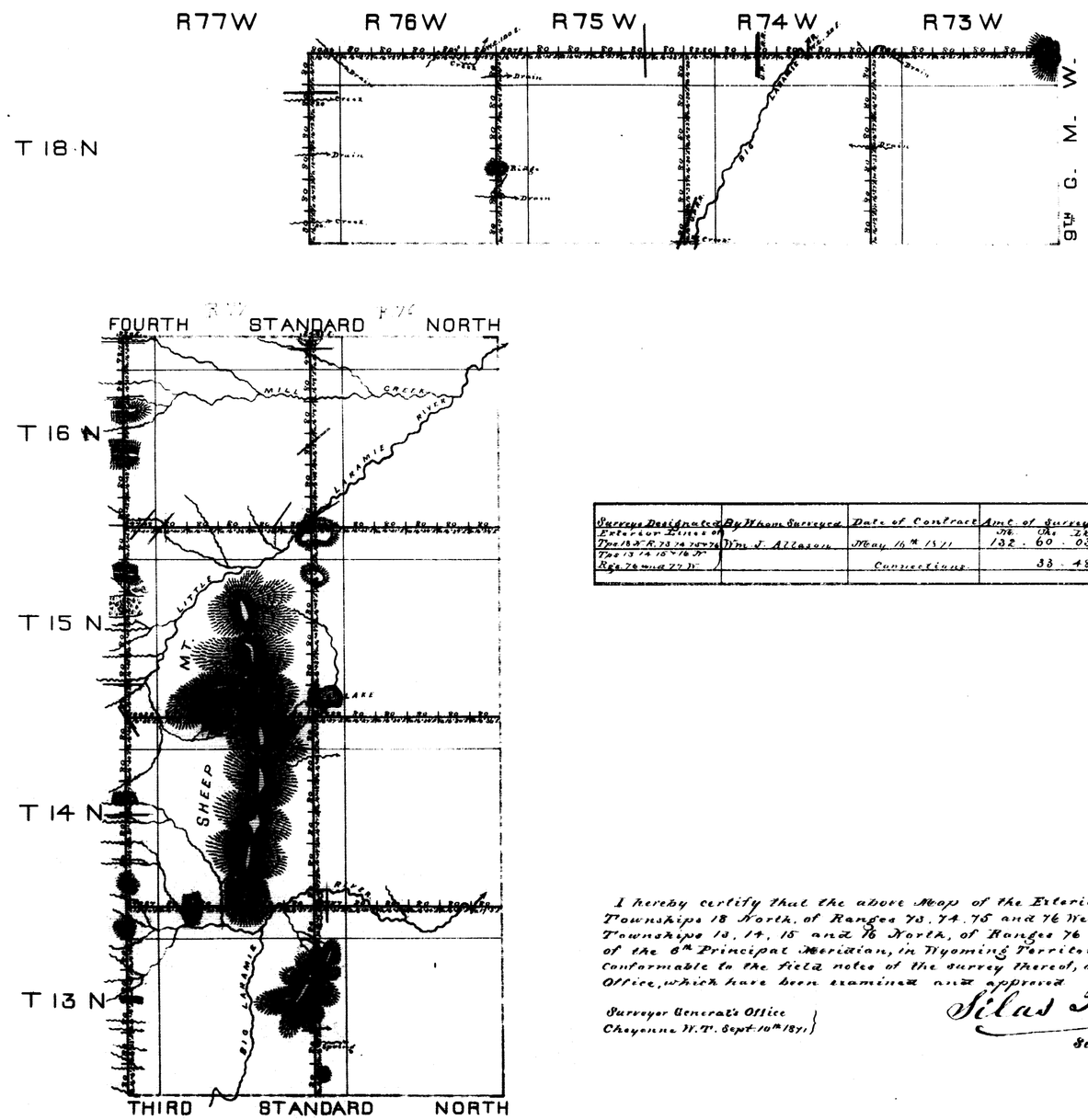

Surveys Designated	By Whom Surveyed	Date of Contract	Amt. of Surveys	When Surveyed
Exterior Lines of Tps 18 N R. 73 74 75 & 76 Tps 13 14 15 & 16 N Rgs. 76 and 77 W	Wm. J. Allason	May 16th 1871	Mi. 132 . Chs. 60 . Lks. 03	May 29 - July 8th -1871-
		Connections	33 . 48	

I hereby certify that the above Map of the Exterior Lines of Townships 18 North, of Ranges 73, 74, 75 and 76 West, and of Townships 13, 14, 15 and 16 North, of Ranges 76 and 77 West of the 6th Principal Meridian, in Wyoming Territory, is strictly conformable to the field notes of the survey thereof, on file in this Office, which have been examined and approved.

Surveyor General's Office
Cheyenne W.T. Sept. 10th 1871

Silas Reed
Surr. Genl.