(10)

2

571

TOWNSHIP No 15 NORTH RANGE No 77 WEST of the 6th Principal MERIDIAN.

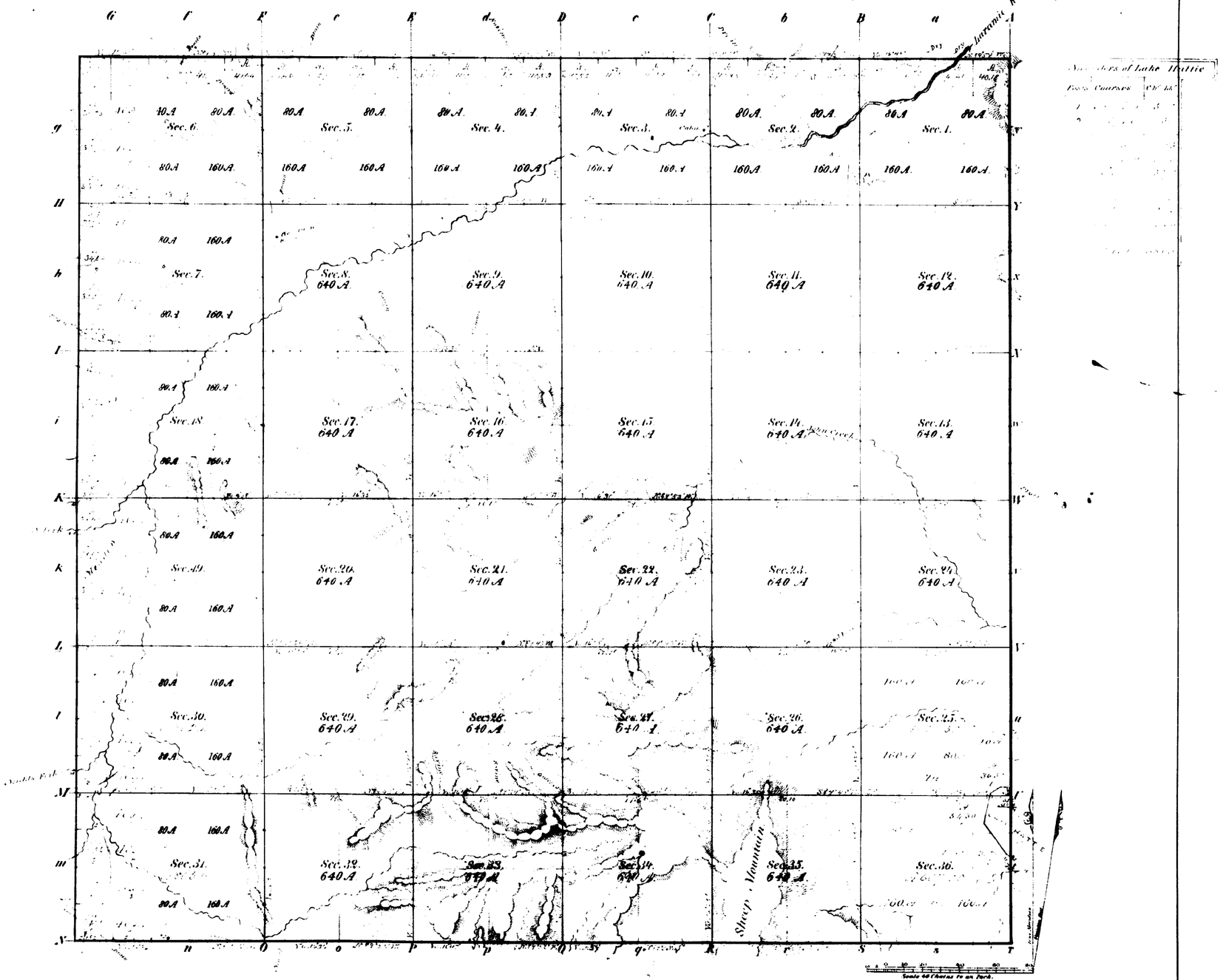

Total number of Acres. 23 934 94

Surveys Designated	By Whom Surveyed	Date of Contract	Amount of Surveys Mrs Chs Lks	When Surveyed
Township lines	[illegible]	Nov. 16. 1871	[illegible]	June. 1871
Subdivisions	[illegible]	Aug. 26. 1871	[illegible]	[illegible] 1878
Meanders			[illegible]	

The above Map of Township No 15 North of Range No 77 West of the 6th Principal Meridian, Wyoming Territory, is strictly conformable to the field notes of the survey thereof on file in this Office, which have been examined and approved.

Surveyor General's Office, Edw. C. David Dur. Genl.

[illegible] 1878.

A. Gast & Co. St. Louis Mo.

483

15 - 77

Indexed

EXTERIOR LINES

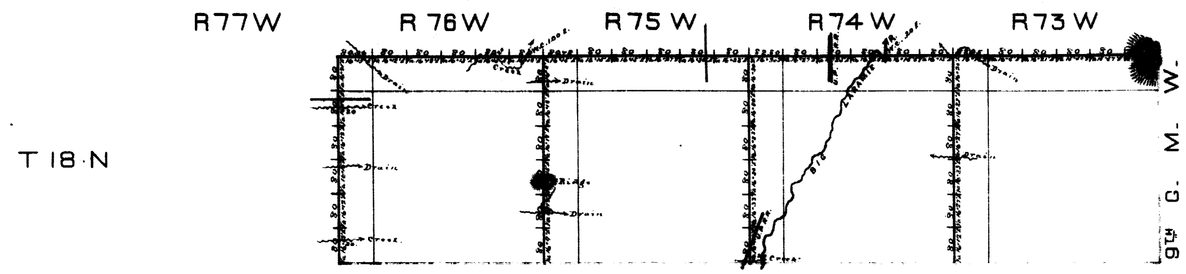

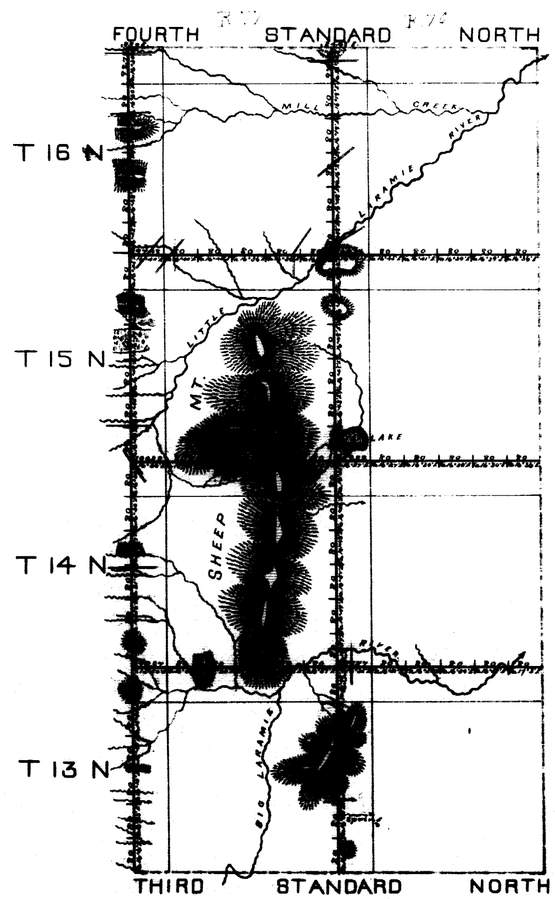

Surveys Designated	By Whom Surveyed	Date of Contract	Amt. of Surveys Mi. Chs. Lks.	When Surveyed
Exterior Lines of Tps 18 N R. 73 74 75 & 76	Wm J. Allason	May 16th 1871	132 . 60 . 03	May 29 - July 8th
Tps 13 14 15 & 16 N Rgs. 76 and 77 W		Connections	33 . 48	-1871-

I hereby certify that the above Map of the Exterior Lines of Townships 18 North, of Ranges 73, 74, 75 and 76 West, and of Townships 13, 14, 15 and 16 North, of Ranges 76 and 77 West of the 6th Principal Meridian, in Wyoming Territory, is strictly conformable to the field notes of the survey thereof, on file in this Office, which have been examined and approved

Surveyor General's Office
Cheyenne W.T. Sept 10th 1871

Silas Reed
Surr. Genl.