25
See 25-a

No 25.

TOWNSHIP No. 16 NORTH RANGE No. 73 WEST OF 6TH PRINCIPAL MERIDIAN

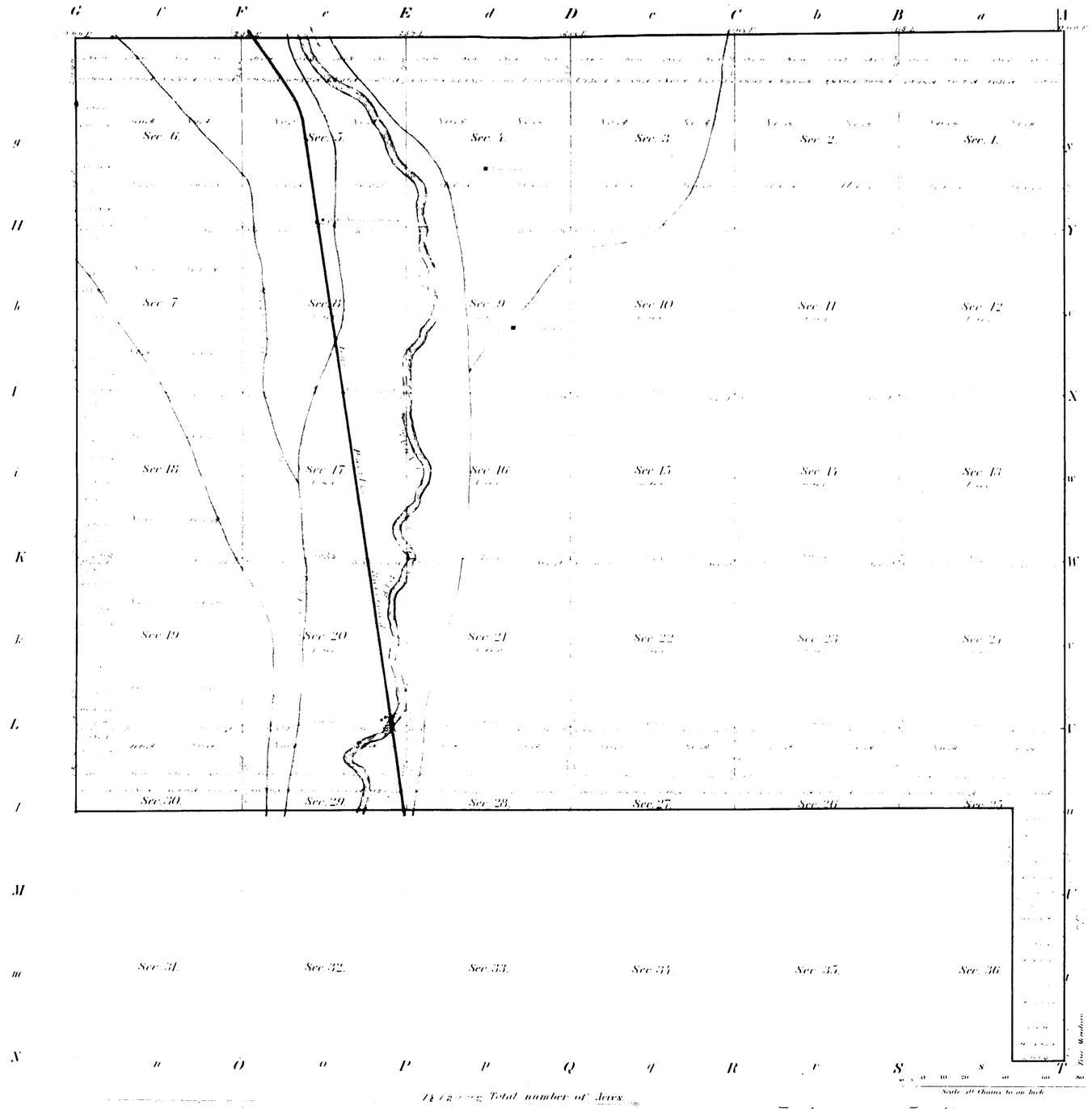

Meanders of

Posts	Courses	Ch.s Lk.s	Posts	Courses	Ch.s Lk.s	Posts	Courses	Ch.s Lk.s

1872 – 73 Total number of Acres.

Surveys Designated	By Whom Surveyed	Date of Contract	Amount of Surveys M	Ch.s	Lk.s	When Surveyed
Township lines	Cook & Winsor	June 21st 1870				
Subdivisions	Wm. O. Downey	Nov 28th 1870	47	43	73	Jan 26th Feb 23d 1871
Connections			1	28	71	

The above Map of Township No. 16 North of Range No. 73 West of 6th Principal Meridian in Wyoming Territory is strictly conformable to the field notes of the survey thereof on file in this Office, which have been examined and approved.

Surveyor General's Office
Cheyenne W.T. March 18th 1871.

[illegible]
Sur. Genl

Supplemental

Township No. 16 North Range No. 73 West of the 6th Principal Meridian

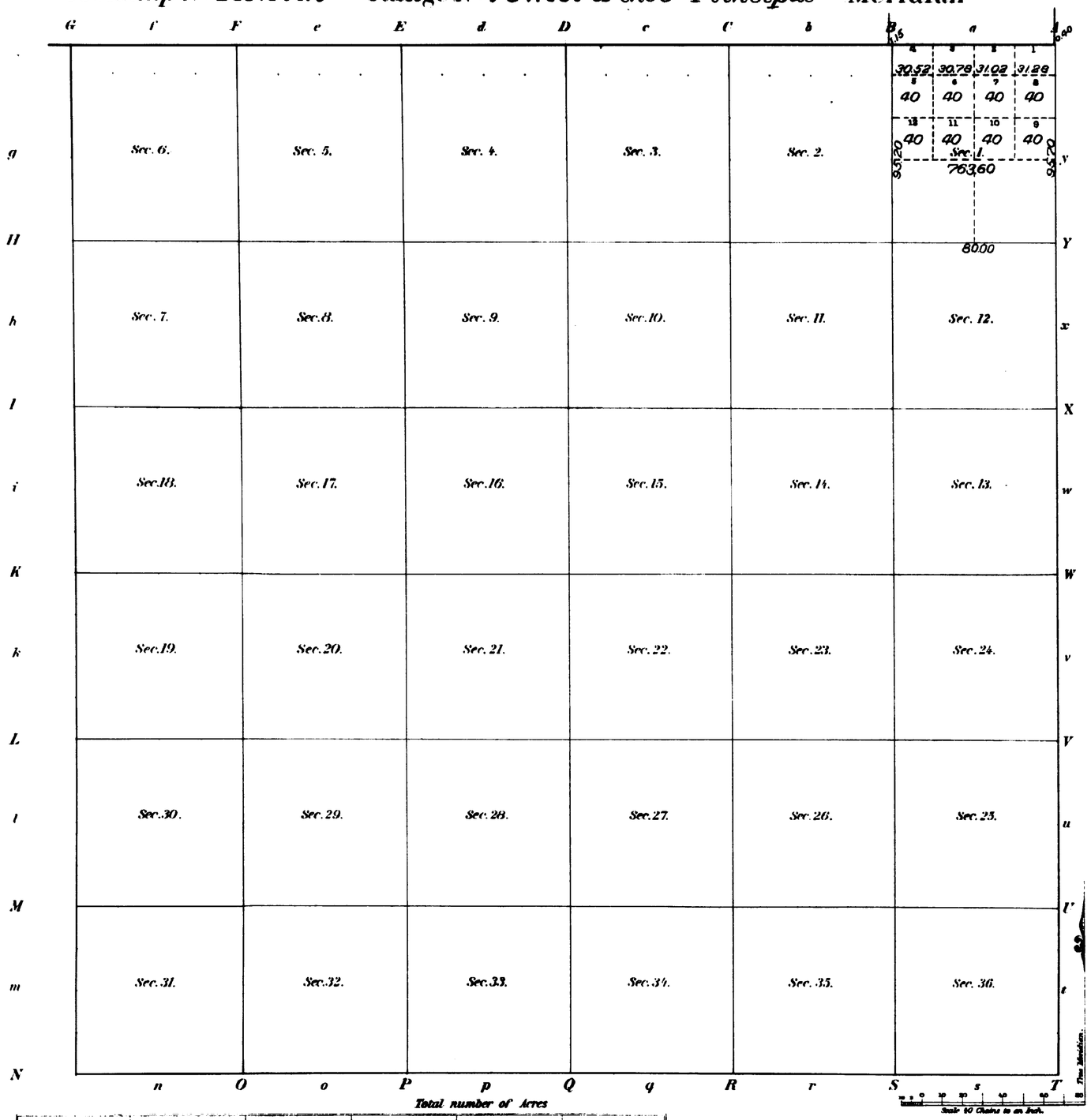

Meanders of								
Posts	Courses	Ch.s Lk.s	Posts	Courses	Ch.s Lk.s	Posts	Courses	Ch.s Lk.s

This supplemental Plat of Township No. 16 N. of Range No. 73 West of the 6th. Principal Meridian, Wyoming, showing corrected areas in Sec. 1, is in accord with letter of the Hon. Commissioner of the General Land Office, Letter E dated Dec. 21, 1899 and is strictly conformable to the field notes of the survey and the amended survey thereof on file in this office.

U.S. Surv. Gen'l's Office
Cheyenne, Wyoming
Jan. 2, 1900

Alpheus P. Hanson
Surv. Genl.

Surveys Designated	By Whom Surveyed	Date of Contract	Amount of Surveys M. Ch.s Lk.s	When Surveyed	
Township lines					
Subdivisions					

The above Map of Township No. of Range No. Meridian, is strictly conformable to the field notes of the survey thereof on file in this Office, which have been examined and approved.

Surveyor General's Office.

Surv. Gen'l

I.B.M.

108 A

THE NORRIS PETERS CO., LITHO., WASHINGTON, D.C.

16-73

(7)

113

26

TOWNSHIP No. 16 NORTH, RANGE No. 73 WEST OF THE SIXTH PRINCIPAL MERIDIAN

G	f	F	e	E	d	D	c	C	b	B	a	A
g	Sec. 6.		Sec. 5.		Sec. 4.		Sec. 3.		Sec. 2.		Sec. 1.	y
H												Y
h	Sec. 7.		Sec. 8.		Sec. 9.		Sec. 10.		Sec. 11.		Sec. 12.	x
I												X
i	Sec. 18.		Sec. 17.		Sec. 16.		Sec. 15.		Sec. 14.		Sec. 13.	w
K												W
k	Sec. 19.		Sec. 20.		Sec. 21.		Sec. 22.		Sec. 23.		Sec. 24.	v
L												V
l	Sec. 30.		Sec. 29.		Sec. 28.		Sec. 27.		Sec. 26.		Sec. 25.	u
M												U
m	Sec. 31.		Sec. 32.				Sec. 34.		Sec. 35.		Sec. 36.	t
N												T

n O o P p Q q R r S s T

Scale, 40 Chains to an Inch

Meanders of

Posts	Courses	Ch^s Lk^s	Posts	Courses	Ch^s Lk^s	Posts	Courses	Ch^s Lk^s

22 62.53 Total number of Acres

Surveys Designated	By Whom Surveyed	Date of Contract	Amount of Survey			When Surveyed
			M.	Ch^s	Lk^s	
Township lines	John B. Thomas	September 1874				September 1874
Subdivisions	John B. Thomas	September 1874	13	29	58	Sept. 21st - 25th 74
Connections	John B. Thomas	" " "				

The above Map of Township No. 16 North of Range No. 73 West of the Sixth Principal Meridian in Wyoming Territory is strictly conformable to the field notes of the survey thereof on file in this Office, which have been examined and approved

Surveyor General's Office,
Cheyenne Wyoming
October 17th 1874

Silas Reed
Surv. Gen.l

A. Gaert & Co. St. Louis Mo

16 - 73

108 B

(8)

(45)

120

T. 16 N. R. 73 W.

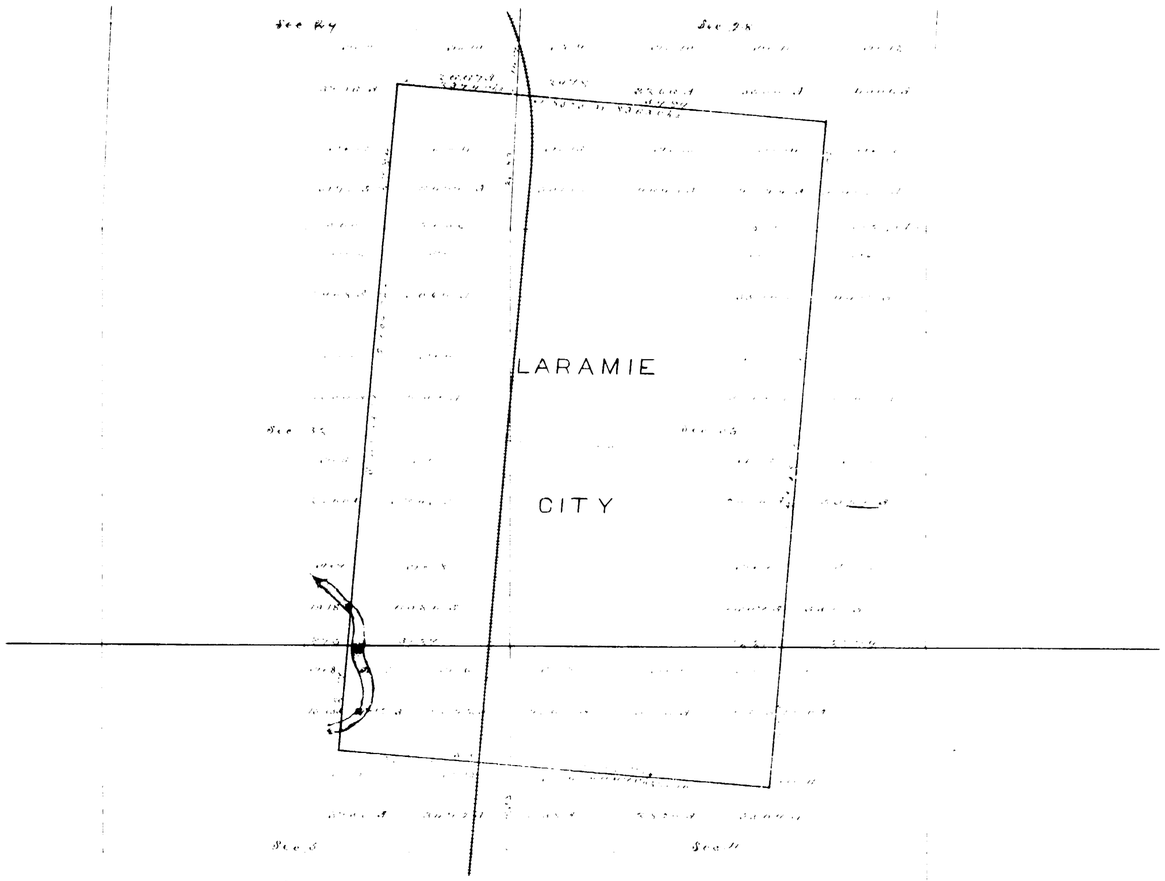

T. 15 N. R. 73 W.

16-73

108 D

8 (2) 110 72

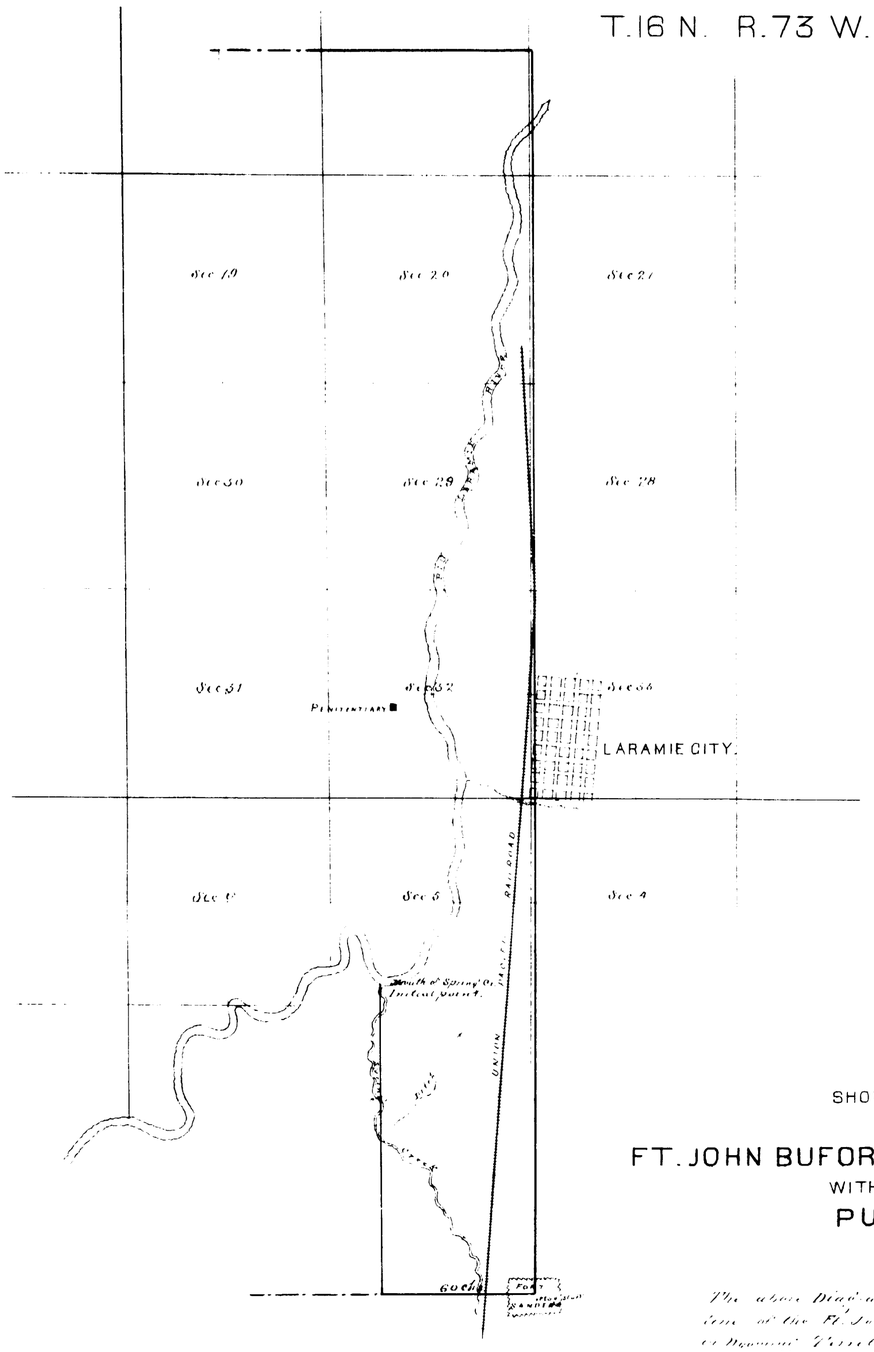

DIACRAM
SHOWING THE POSITION
OF THE
FT. JOHN BUFORD MILITARY RESERVATION
WITH REFERENCE TO THE
PUBLIC SURVEYS.

The above Diagram of a portion of the Boundary Lines of the Ft. John Buford Military Reservation in Dependent Territory, surveyed by John B. Thomas US Deputy Surveyor, is strictly conformable to the field notes of the survey thereof on file in this office.

Surveyor Generals Office
Cheyenne Wyo Aug 4. 1875

Silas Reed
Sur Genl

16 - 73

108 C

EXTERIOR LINES

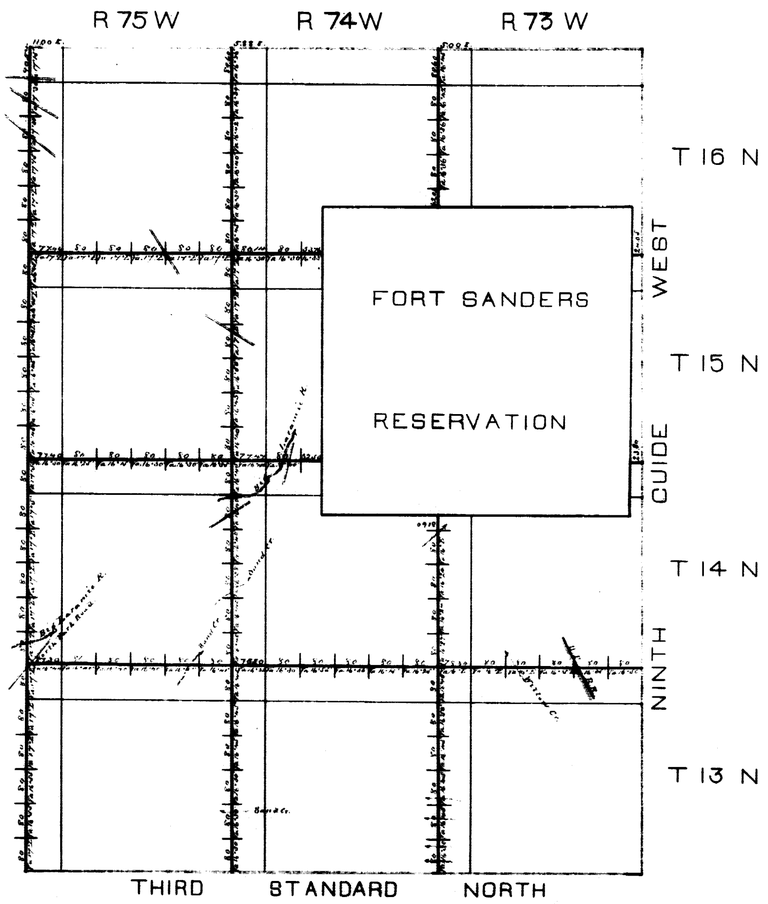

Surveys Designated	By Whom Surveyed	Date of Contract	Amt of Surveys	When Surveyed
			Mls. Chs. Lks.	
Exterior Lines	Wilson & Cook	June 21st 1870	78 . 31 . 60	August 1870.

I hereby certify that the above Maps of the Exterior Lines of Townships 13, 14, 15 and 16 North, Ranges 73, 74 and 75 West of the 6th Principal Meridian, in Wyoming Territory, is strictly conformable to the Field Notes of the Survey thereof, on file in this office, which have been examined and approved.

Surveyor General's Office
Cheyenne W.T. Aug. 27th 1870

Silas Reed
Surl Genl

346

EXTERIOR LINES

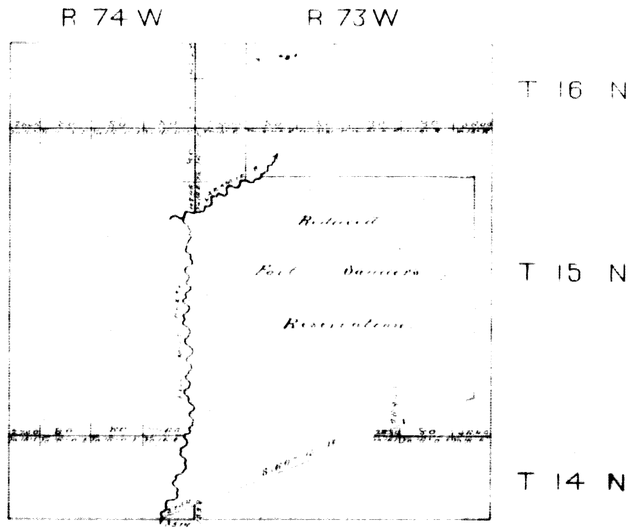

Survey Designated	By Whom Surveyed	Date of Contract	Amt. of Surveys	When Surveyed
Exterior Lines	John B. Thomas	Sept. 1st 1874	17 - 49 : 55	Sept. 15-17 1874
Connections	" " "	" "	1 - 19 - 52	
Re-established	" " "		12 - 50	

I hereby certify that the above Diagram of the Exterior Lines of fractional Townships 14, 15 and 16 North, Ranges 73 and 74 West of the 6th Principal Meridian, in Wyoming Territory, is strictly conformable to the field notes of the Survey thereof on file in this Office which have been examined and approved.

Surveyor General's Office
Cheyenne Wyo. Oct. 24th 1874

Silas Reed,
Surv. Genl.

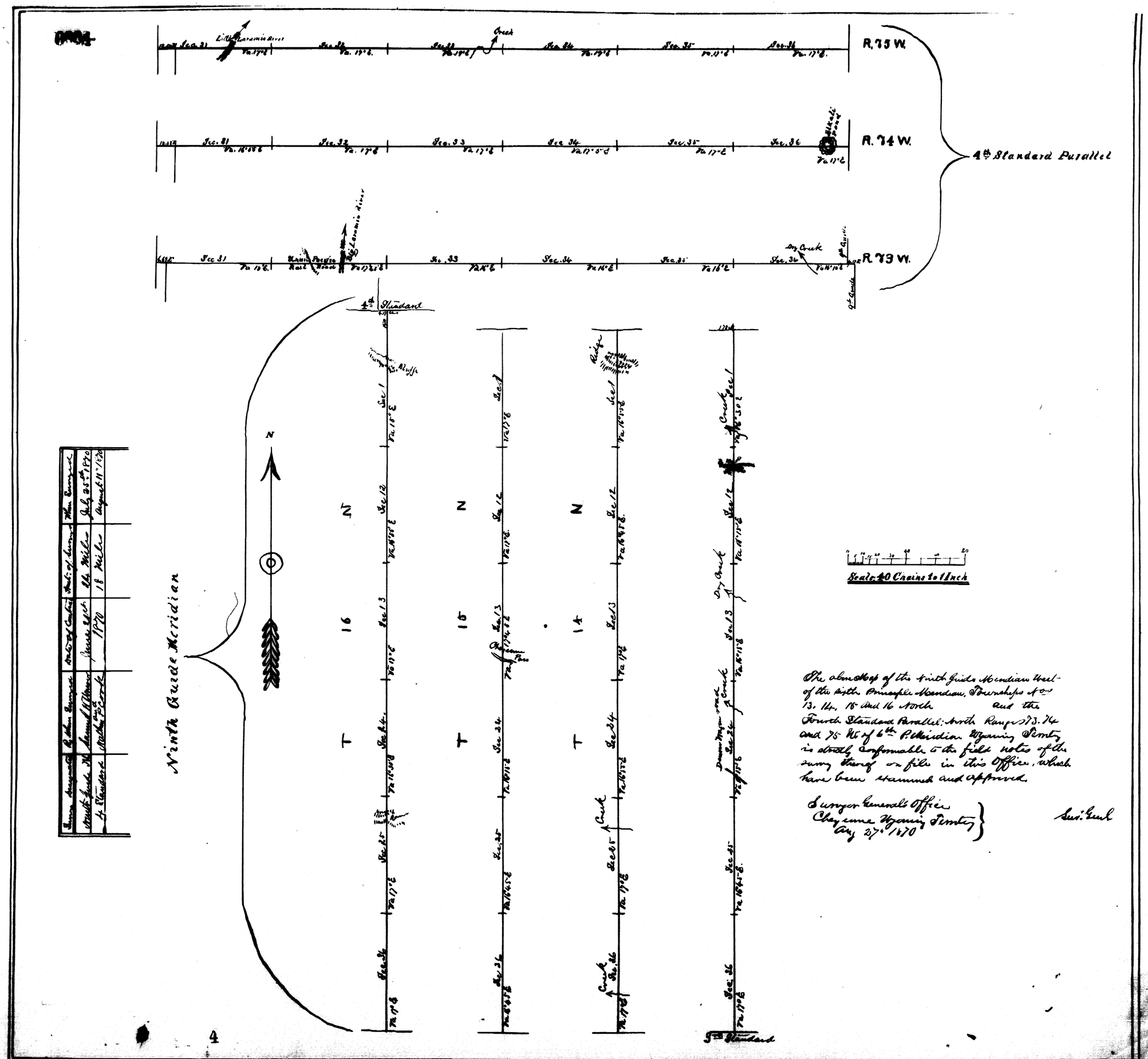

Survey Designated	Rt. Hon. Surveyor	Date of Contract	Date of Survey	Mon. Surveyed
Ninth Guide Mer.	Samuel H. Warner	June 24th	24 Miles	July 25th 1870
4 Standard	Nathan and P. Cook	1870	18 Miles	August 11th 1870

The above Map of the Ninth Guide Meridian West of the sixth Principle Meridian, Townships Nos 13, 14, 15 and 16 North and the Fourth Standard Parallel; North Ranges 73, 74 and 75 W. of 6th P. Meridian Wyoming Territory is strictly conformable to the field notes of the survey thereof on file in this Office, which have been examined and approved.

Surveyor General's Office
Cheyenne Wyoming Territory
Aug 27th 1870

Surv. Genl

4