No. 26.

TOWNSHIP No. 16 NORTH RANGE No. 74 WEST OF 6TH PRINCIPAL MERIDIAN

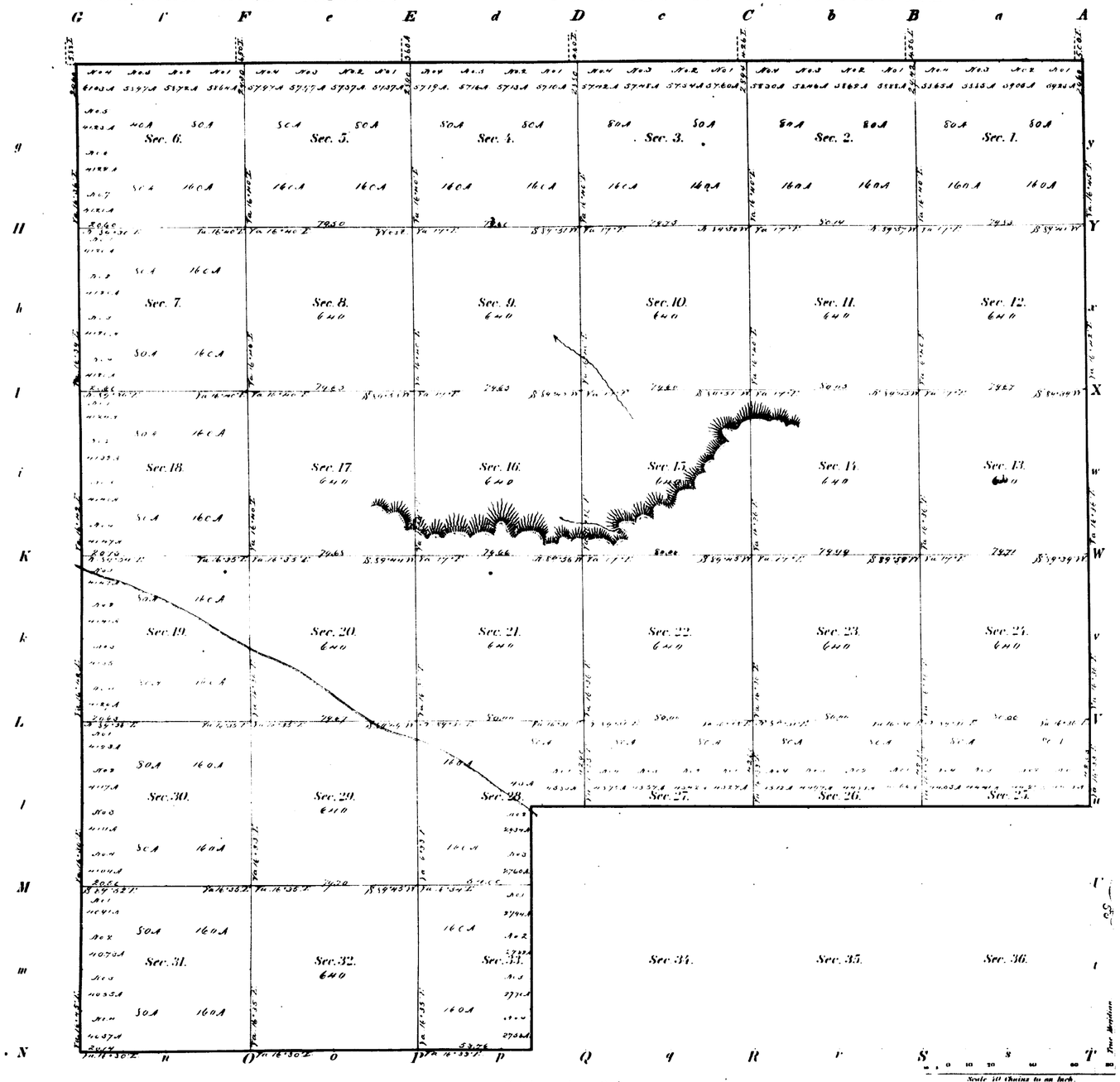

Meanders of								
Posts	Courses	Ch.s lks.	Posts	Courses	Ch.s lks.	Posts	Courses	Ch.s lks.

20374.97 Total number of Acres.

Surveys Designated	By Whom Surveyed	Date of Contract	Amount of Surveys M.	Ch.s	lks.	When Surveyed
Township lines	Winsor & Cook	June 8th 1871				
Subdivisions	Edwin James	August 31st 1870	52	66	10	Nov 29 Dec 7th 1870
			52	52		

The above Map of Township 16 North of Range 74 West of 6th Principal Meridian in Wyoming Territory is strictly conformable to the field notes of the survey thereof on file in this Office, which have been examined and approved.

Surveyor Generals Office
Cheyenne W.T. Feby 22d 1876

Silas Reed
Sur. Gen.l

(7) 122 36

TOWNSHIP Nº 16 NORTH, RANGE Nº 74 WEST OF THE SIXTH PRINCIPAL MERIDIAN

G f F e E d D c C b B a A

g Sec. 6. Sec. 5. Sec. 4. Sec. 3. Sec. 2. Sec. 1. y

H Y

h Sec. 7. Sec. 8. Sec. 9. Sec. 10. Sec. 11. Sec. 12. x

I. X

i Sec. 18. Sec. 17. Sec. 16. Sec. 15. Sec. 14. Sec. 13. w

K W

k Sec. 19. Sec. 20. Sec. 21. Sec. 22. Sec. 23. Sec. 24. v

L V

l Sec. 30. Sec. 29. Sec. 28. Sec. 27. Sec. 26. u

M U

m Sec. 31. Sec. 32. Sec. 33. Sec. 34. 640 Sec. 35. 640 Sec. 36. 640 t

N n O o P p Q q R r S s T

Scale 40 Chains to an Inch.

Meanders of

Posts	Courses	Ch^s Lk^s	Posts	Courses	Ch^s Lk^s	Posts	Courses	Ch^s Lk^s

Total number of Acres 3241.39

Surveys Designated	By Whom Surveyed	Date of Contract	Amount of Surveys M.	Ch^s	Lk^s	When Surveyed
Township lines	John B. Thomas	Sept. 1st 1874				Sept. 19th 1874
Subdivisions	John B. Thomas	Sept. 1st 1874	7	65	70	Sept. 29 1874
Connections						

The above Map of Township No. 16 North of Range No. 74 West of the Sixth Principal Meridian in Wyoming Territory is strictly conformable to the field notes of the survey thereof on file in this Office, which have been examined and approved.

Surveyor Generals Office,
Cheyenne Wyoming
Oct. 24th 1874.

Silas Reed
Surv. Genl

A. Gast & Co. St. Louis Mo.

109A

16-74

Indexed

EXTERIOR LINES

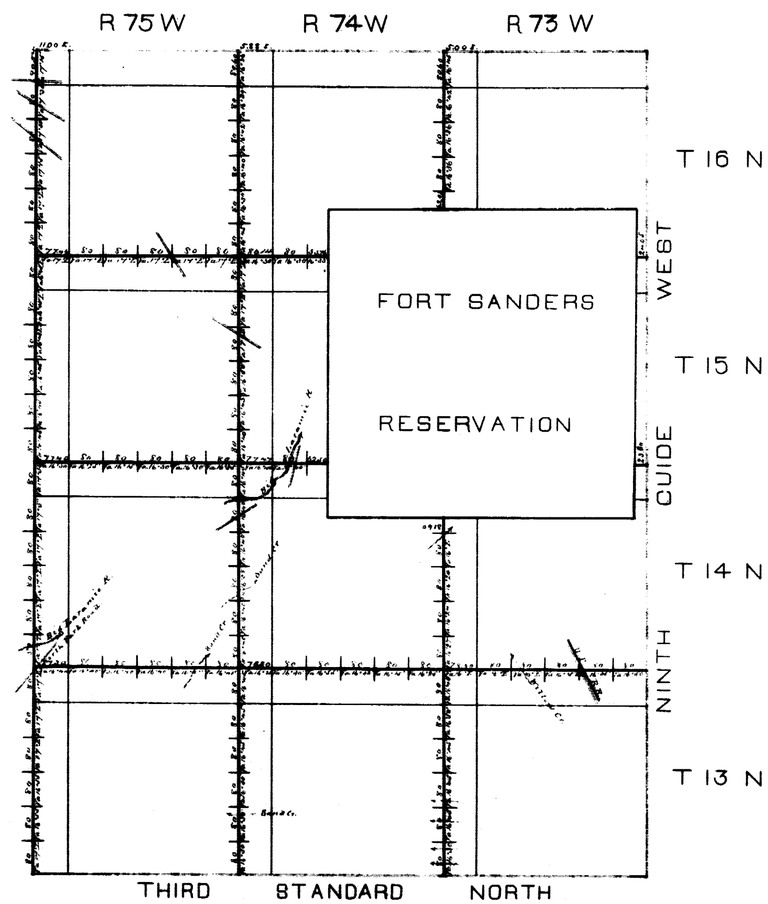

Surveys Designated	By Whom Surveyed	Date of Contract	Amt. of Surveys	Whom Surveyed
Exterior Lines	Winsor & Cook	June 21st 1870	Mi. 78 . Chs. 31 . Lks. 60	August 1870.

I hereby certify that the above Map of the Exterior Lines of Townships 13, 14, 15 and 16 North, Ranges 73, 74 and 75 West of the 6th Principal Meridian, in Wyoming Territory, is strictly conformable to the field notes of the survey thereof, on file in this office, which have been examined and approved.

Surveyor General's Office
Cheyenne W.T. Aug. 27th 1870

Silas Reed
Surv. Genl.

346

EXTERIOR LINES

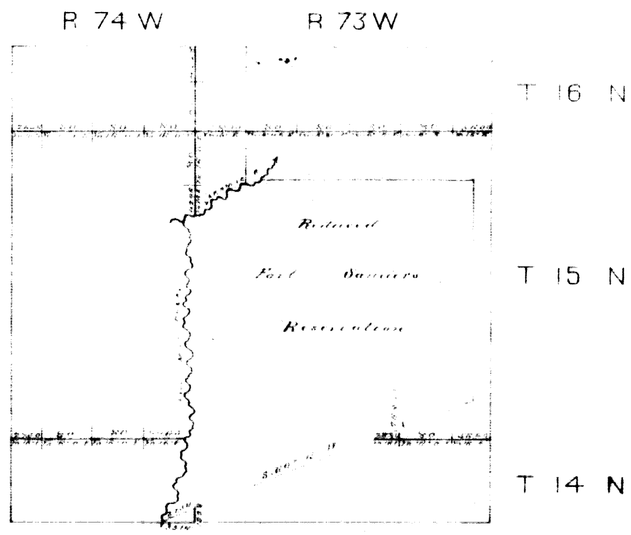

Survey Designated	By Whom Surveyed	Date of Contract	Amt of Surveys	When Surveyed
Exterior Lines	John B. Thomas	Sept. 1st 1874	17 - 49 : 35	Sept. 15 1874
Connections	" "	" "	1 - 19 - 52	
Re-established	" "		12 - 50	

I hereby certify that the above Diagram of the Exterior Lines of Fractional Township 15 16 and 17 North, Ranges 73 and 74 West of the 6th Principal Meridian, in Wyoming Territory, is strictly conformable to the field notes of the Survey thereof on file in this Office, which have been examined and approved.

Surveyor General's Office
Cheyenne Wyo. Oct. 24th 1874

Silas Reed
Surv. Genl.