TOWNSHIP No. 16 NORTH RANGE No. 76 WEST OF 6th PRINCIPAL MERIDIAN

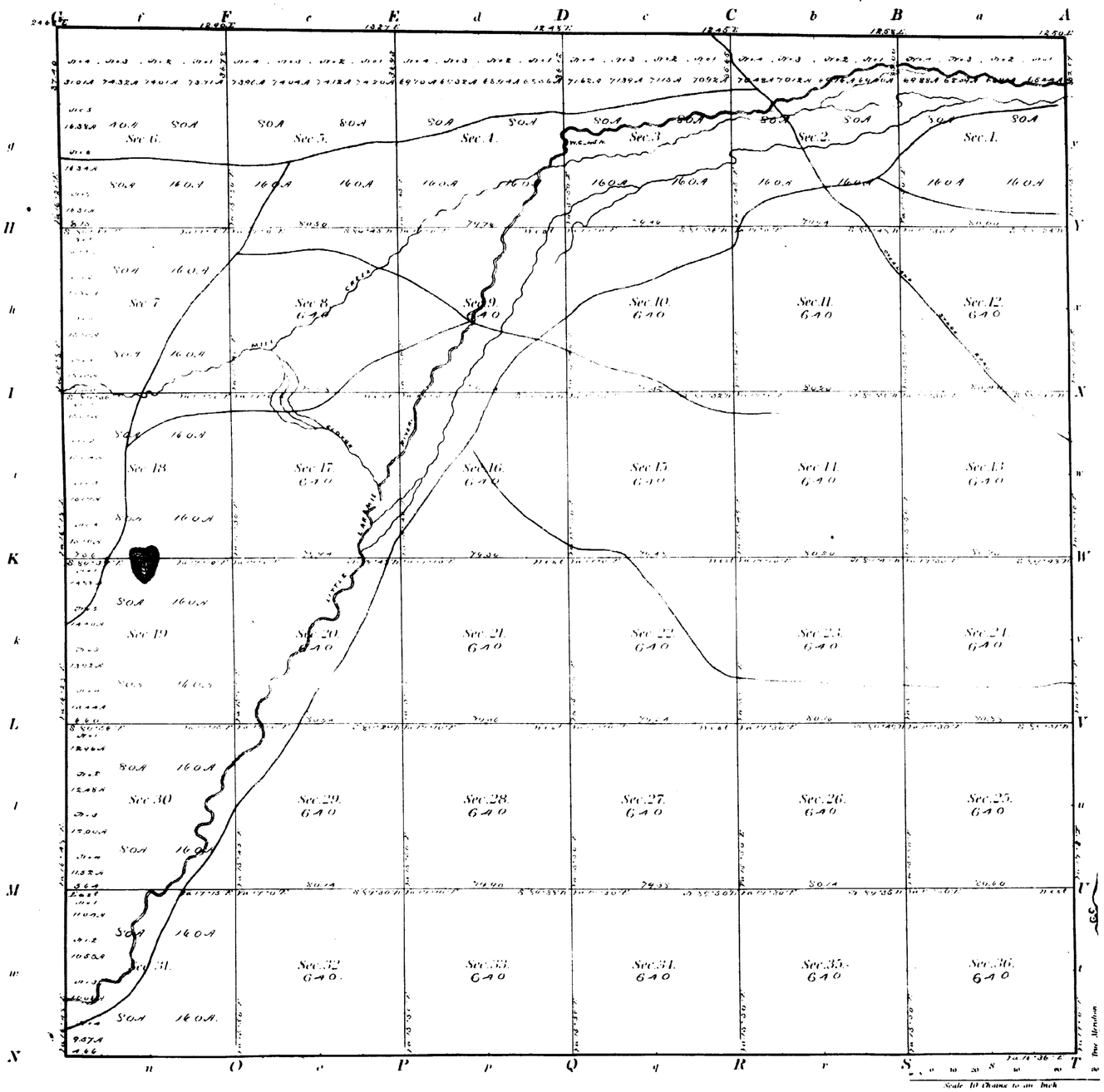

Meanders of

Posts	Courses	Ch^ns Lk^s	Posts	Courses	Ch^ns Lk^s	Posts	Courses	Ch^ns Lk^s

23146.35 Total number of Acres.

Surveys Designated	By Whom Surveyed	Date of Contract	Amount of Surveys M.	Ch^s	Lk^s	When Surveyed
Township lines	Wm. T. Allison	May 16th 1871				
Subdivisions	Wm. O. Downey	May 20th 1871	60	15	49	July 8-10-1871
Connections				62	68	

The above Map of Township No. 16 North of Range No. 76 West of 6th Principal Meridian in Wyoming Territory is strictly conformable to the field notes of the survey thereof on file in this Office, which have been examined and approved.

Surveyor General's Office.
Cheyenne Wyo. Oct. 24th 1871

Silas Reed
Surv. Gen.

Indexed

EXTERIOR LINES

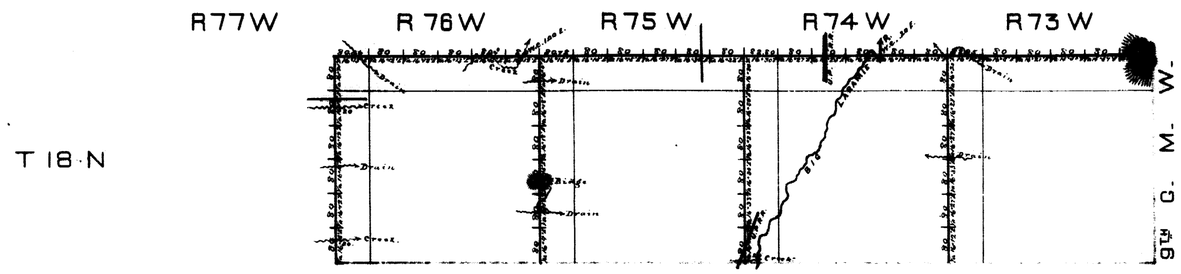

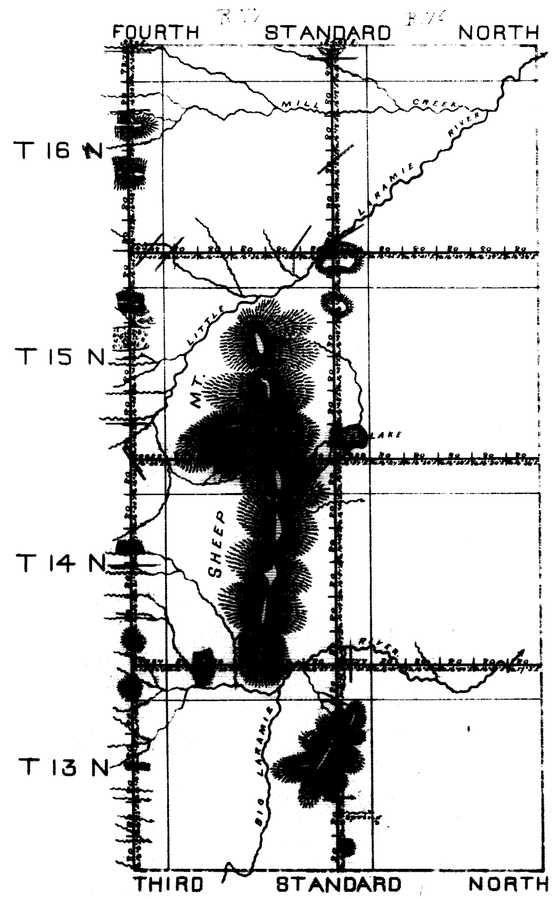

Surveys Designated	By Whom Surveyed	Date of Contract	Amt. of Surveys	When Surveyed
Exterior Lines of Tps 18 N. R. 73 74 75 & 76	Wm. J. Allason	May 16th 1871	M. Chs. Lks. 132 . 60 . 03	May 29 - July 8th
Tps 13 14 15 & 16 N. Rgs 76 and 77 W.		Connections	33 . 48	-1871-

I hereby certify that the above Map of the Exterior Lines of Townships 18 North, of Ranges 73, 74, 75 and 76 West, and of Townships 13, 14, 15 and 16 North, of Ranges 76 and 77 West of the 6th Principal Meridian, in Wyoming Territory, is strictly Conformable to the field notes of the survey thereof, on file in this Office, which have been examined and approved

Surveyor General's Office
Cheyenne W.T. Sept 10th 1871

Silas Reed
Sur.r Gen.l