No 29

TOWNSHIP No 16 NORTH RANGE No 77 WEST OF 6th PRINCIPAL MERIDIAN

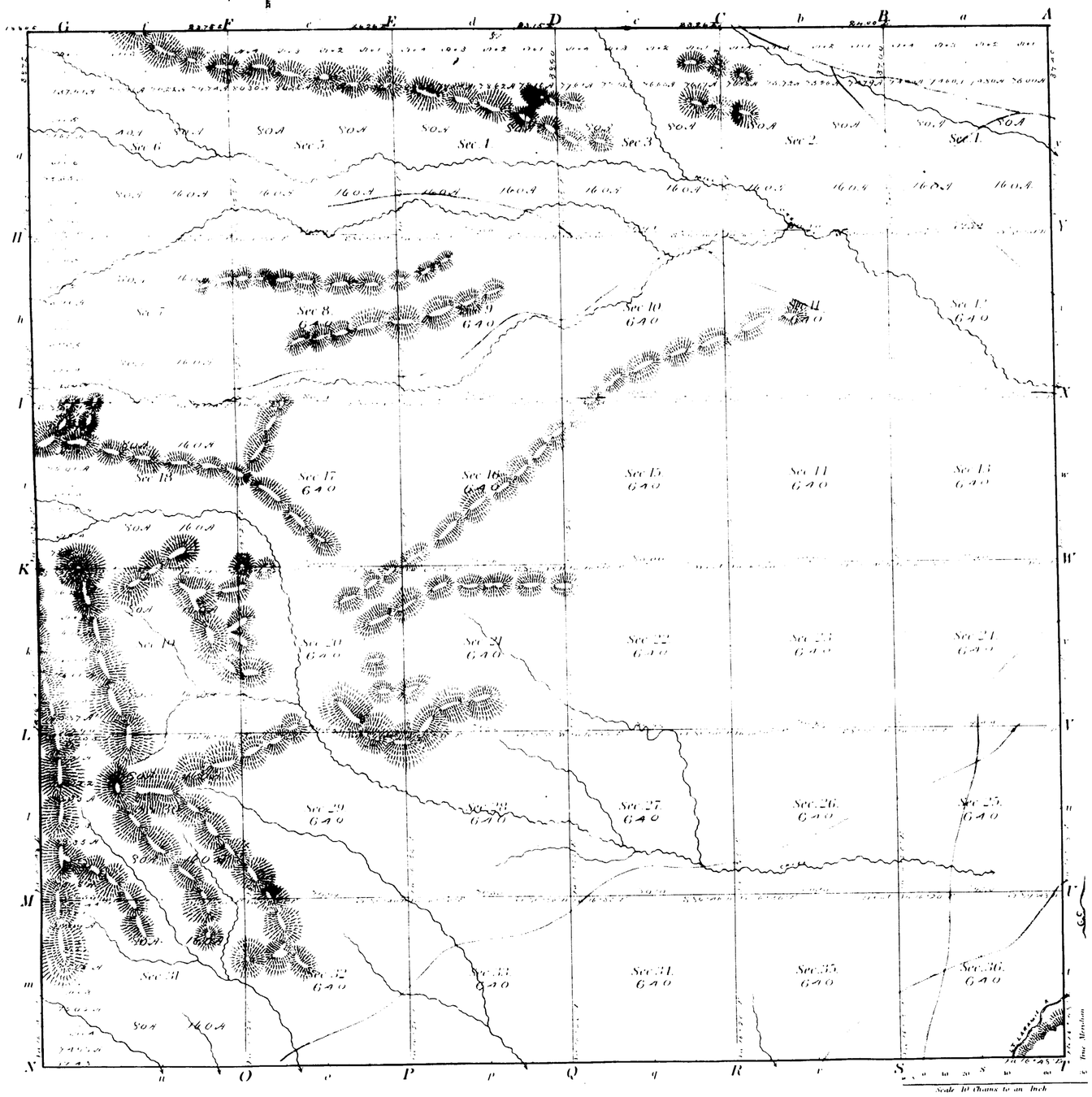

Meanders of

Posts	Courses	Ch^s Lk^s	Posts	Courses	Ch^s Lk^s	Posts	Courses	Ch^s Lk^s

24229.61 Total number of Acres.

Surveys Designated	By Whom Surveyed	Date of Contract	Amount of Surveys M.	Ch^s	Lk^s	When Surveyed
Township lines	Wm J. Allason	May 16th 1871				
Subdivisions	W^m O Downey	May 20th 1871	62	17	65	July 24 - Aug 25 1871
Connections			1	38	58	

The above Map of Township No 16 North of Range No 77 West of 6th Principal Meridian in Wyoming Territory is strictly conformable to the field notes of the survey thereof on file in this Office, which have been examined and approved.

Surveyor Generals Office.
Cheyenne Wyo. Nov. 24th 1871.

Silas Reed
Surv. Gen.

Indexed

EXTERIOR LINES

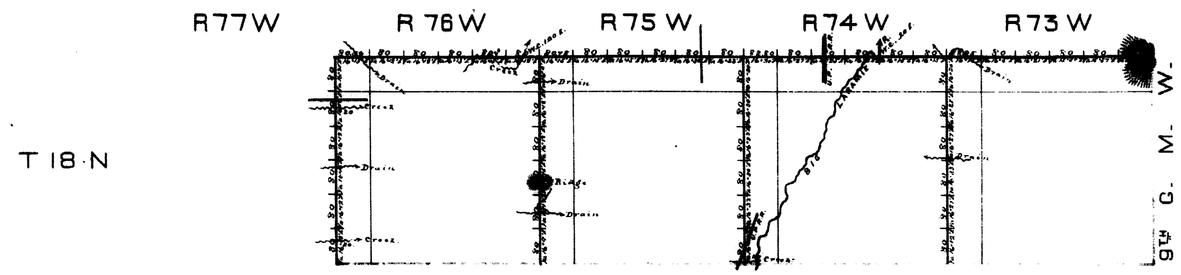

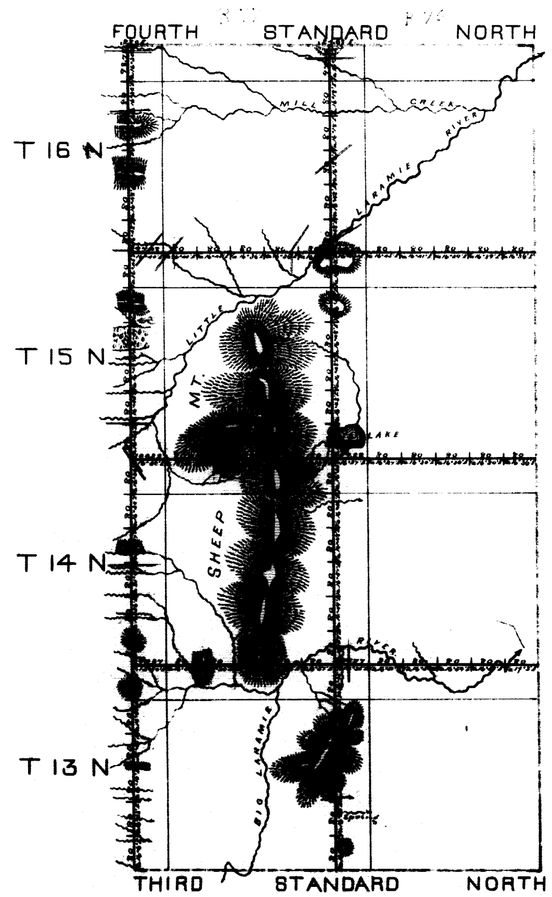

Survey Designated	By Whom Surveyed	Date of Contract	Amt. of Surveys	When Surveyed
Exterior Lines of Tps 18 N R. 73 74 75 & 76	Wm J. Allison	May 16th 1871	Mi. Ch. Lks. 132 . 60 . 03	May 29 - July 8th
Tps 13 14 15 & 16 N Rgs 76 and 77 W		Connections	38 . 48	-1871-

I hereby certify that the above Map of the Exterior Lines of Townships 18 North, of Ranges 73, 74, 75 and 76 West, and of Townships 13, 14, 15 and 16 North, of Ranges 76 and 77 West of the 6th Principal Meridian, in Wyoming Territory, is strictly conformable to the field notes of the survey thereof, on file in this Office, which have been examined and approved

Surveyor General's Office
Cheyenne W.T. Sept 10th 1871

Silas Reed
Sur. Gen.