4731

Township No. 16 North, Range No. 79 West of [redacted]



Total number of Acres 24499.24

Lines Designated	By Whom Surveyed	No.	Date of Contract	Amount of surveys M.	Chs.	Lks.	When Surveyed
Resurvey, N.E. and W. Township Lines	Gilcrest & McClellan	271	June 8. 1898	6	18	09	Sept. 13-20. 1898.
Subdivisions	" " "	"	" " "	61	72	19	July 1 Sept 20. 1898.
Connections	" " "	"	" " "		73	30	" " "
Retracing East and West Bdrs.	" " "	"	" " "	2	40	38	September 14 20. "
E. W. and S. Bdrs.	William O. Downey	94	August 23. 1877	18	22	84	Sept. 12. 1877 July 30. 1878.
North Boundary	Winsor and Cook	3	June 21st. 1870	6	00	00	November 12-14. 1870.

Latitude 41°18'N.
Longitude 106°18'W.
Mean Mag. Decl. 15°4'E.

Filed
MAR 24 1900
Comm. letter Mch. 21 1900

The above Map, of Township No. 16 North, of Range No. 79 West of the 6th Principal Meridian, Wyoming, is strictly conformable to the field notes of the survey thereof, on file in this Office, which have been examined and approved.

Surveyor General's Office
Cheyenne, Wyo. Nov. 11, 1899

Alpheus P. Hanson
Sur. Genl.

2806

T.B.M. Computer & Letterer
F.A.D. Topographer

16 - 79

(4-675)

5931

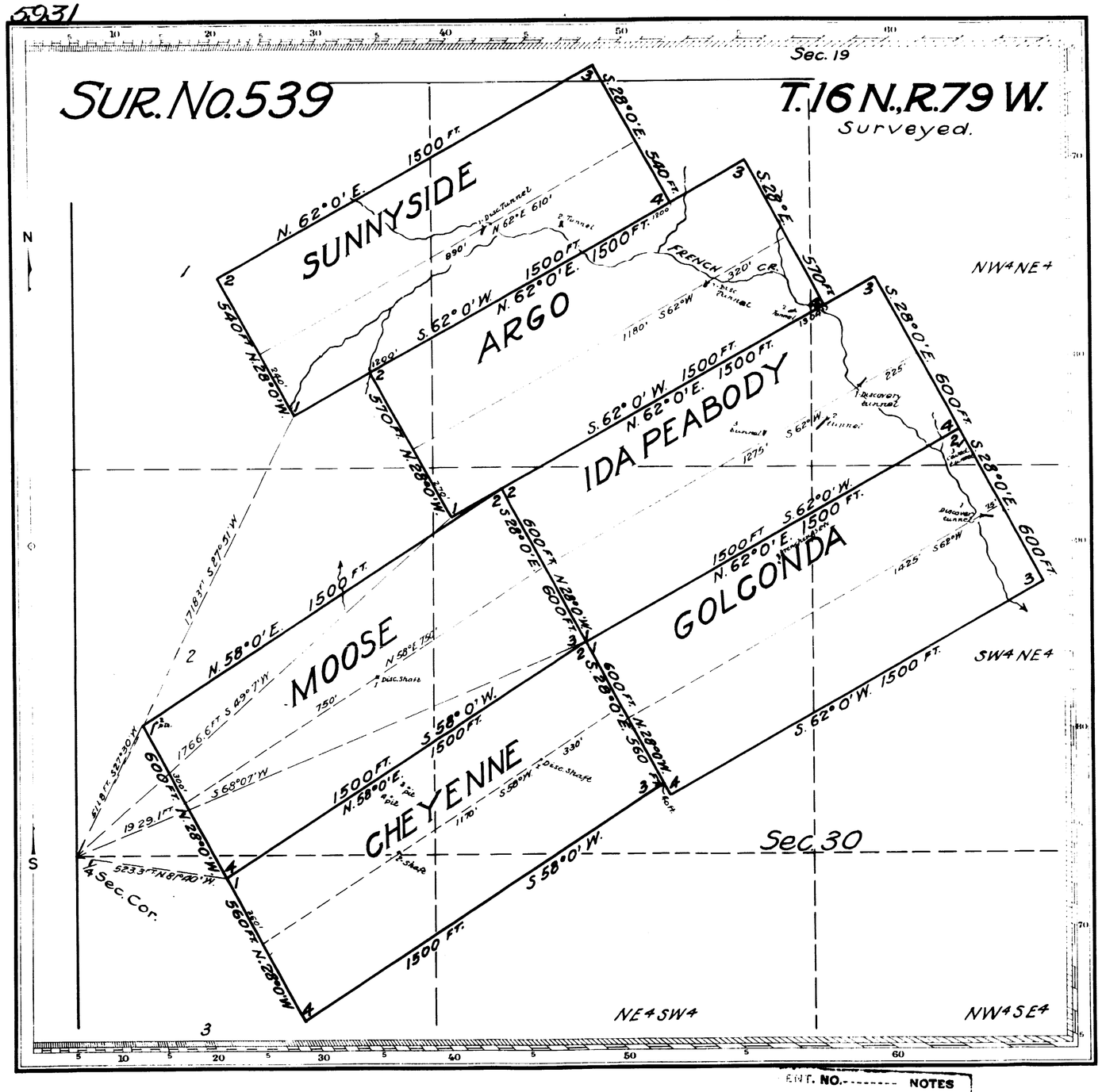

Claim Located (as amended) August 29 1925

Mineral Survey No. 539

Lot No.

Cheyenne Land District.

PLAT

OF THE CLAIM OF

FRENCH CREEK MINING CO.

KNOWN AS THE

SUNNYSIDE, CHEYENNE, MOOSE, IDA PEABODY, GOLCONDA and ARGO lodes

IN UPPER PLATTE (UNORG.) MINING DISTRICT, ALBANY COUNTY, WYOMING

Containing an Area of ——— Acres

Scale of 300 Feet to the inch

Variation

SURVEYED AUG 19-23, 1927 BY

Charles Bellamy U.S. Mineral Surveyor.

The Original Field Notes of the Survey of the Mining Claim of French Creek Mining Co. known as the

Sunnyside, Cheyenne, Moose, Ida Peabody, Golconda and Argo lodes

from which this plat has been made under my direction, have been examined and approved, and are on file in this Office, and I hereby certify that they furnish such an accurate description of said Mining Claim as will, if incorporated into a patent, serve fully to identify the premises, and that such reference is made therein to natural objects or permanent monuments as will perpetuate and fix the locus thereof.

I further certify that Five Hundred Dollars worth of labor has been expended or improvements made upon or for the benefit of each location embraced in said Mining Claim by claimants or their grantors and that said improvements consist of

9 tunnels,
3 shafts,
3 pits

that the location of said improvements is correctly shown upon this plat, and that no portion of said labor or improvements has been included in the estimate of expenditures upon any other claim.

And I further certify that this is a correct plat of said Mining Claim made in conformity with said original field notes of the survey thereof, and the same is hereby approved.

Public Survey Office
Cheyenne Wyoming
June 25, 1930

Joel Q. Naret.
Office Cadastral Engineer.

539

ENT. NO. ------- NOTES
T. NO. ------- V. -------
C. NO. ------- P. -------

Trans. to Chey. L.O.
Aug. 23, 1930

34

11

Accession No. 4730

TOWNSHIP EXTERIORS

Scale : 1 inch to 160 chains

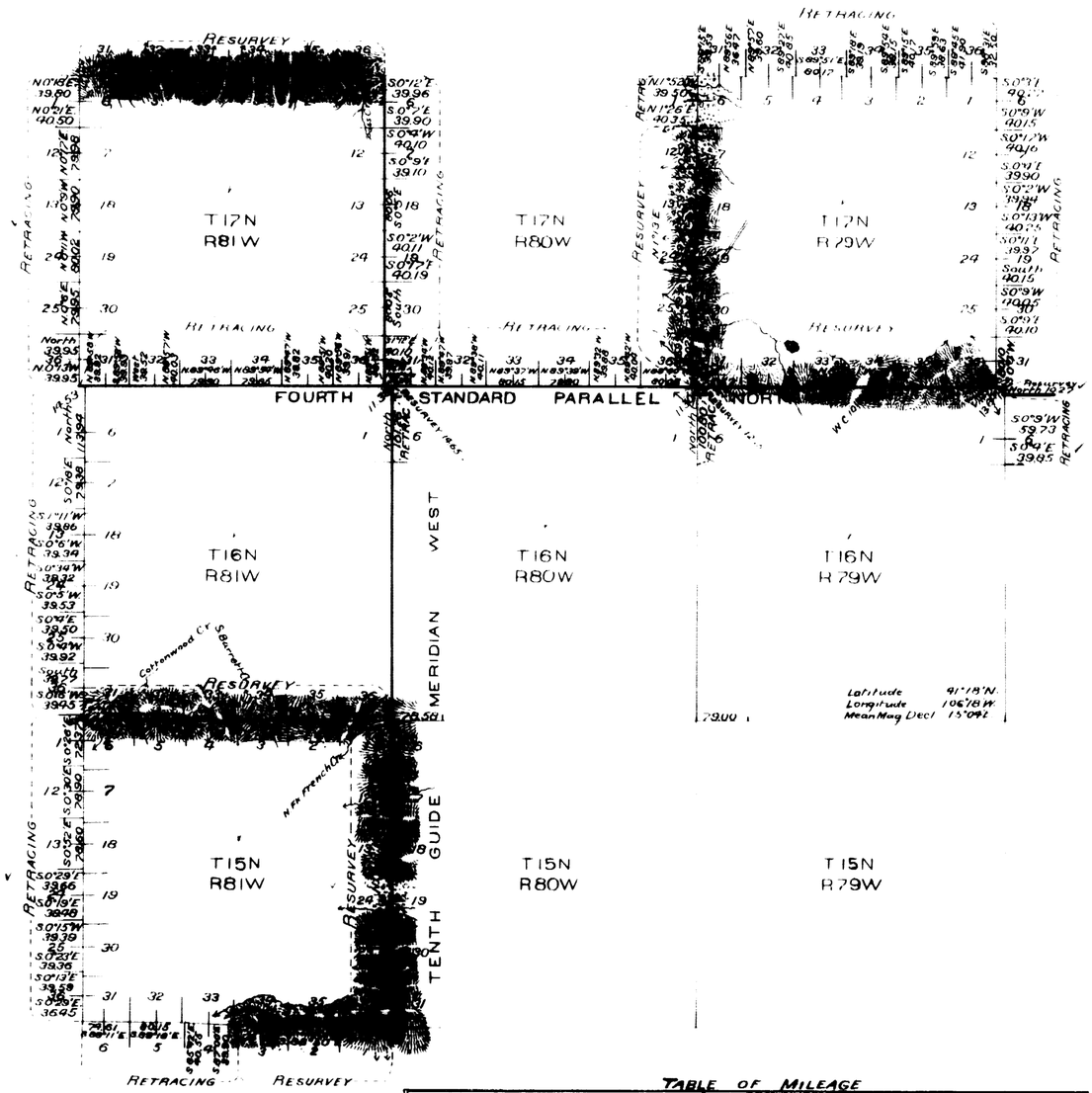

This Plat
showing
The Resurvey of the Fourth Standard Parallel North through R.79W, and the Retracing through Rgs 80 and 81W;
The Resurvey of the 10th Guide Meridian West through T15N, and a part of T16N, and the Retracing through T17N, and a part of T16N;
The Resurvey of a part of the West boundary and the Retracing of the East, North and a part of the West Boundary of T.17N, R.79W.,
The Resurvey of a part of the South boundary and the Retracing of the West, and a part of the South boundary of T15N., R81W.,
The Resurvey of a part of the East and West boundaries, and the Retracing of a part of the East and West boundaries of T16N., R79W.;
The Resurvey of the South boundary and the Retracing of the West boundary of T16N, R81W, and the Resurvey of the North boundary and the Retracing of the West boundary of T17N., R81W. of the 6th Principal Meridian, Wyoming, is strictly conformable to the field notes of the survey thereof by Gilcrest and McClellan, U.S Deputy Surveyors, under their Contract No. 271, dated June 8, 1898, which have been examined, approved and filed in this office.

U.S Surveyor General's Office,
Cheyenne, Wyoming,
November 11, 1899.

A. G. Jones, P. Hanson
U.S Surv. Gen'l

TABLE OF MILEAGE

Lines Designated.	Amount. Mls.	Chs.	Lks.	When Surveyed.
Standard Lines Resurveyed	12	6	57	Sept. 11-14, 1898.
" Connections "		11	39	" 18, "
" Lines Retraced.	19	19	94	Aug. 12-Sept. 18, "
Township Lines Resurveyed	20	20	61	" 19- " 30, "
" Connections "		31	63	" 19 " 30, "
" Lines Retraced	36	37	52	" 12- Oct. 2, "

MAR 21 1900

2805

IBM Let and Topog
F.H.A Lettering

(10)
Indexed

577

8

EXTERIOR LINES

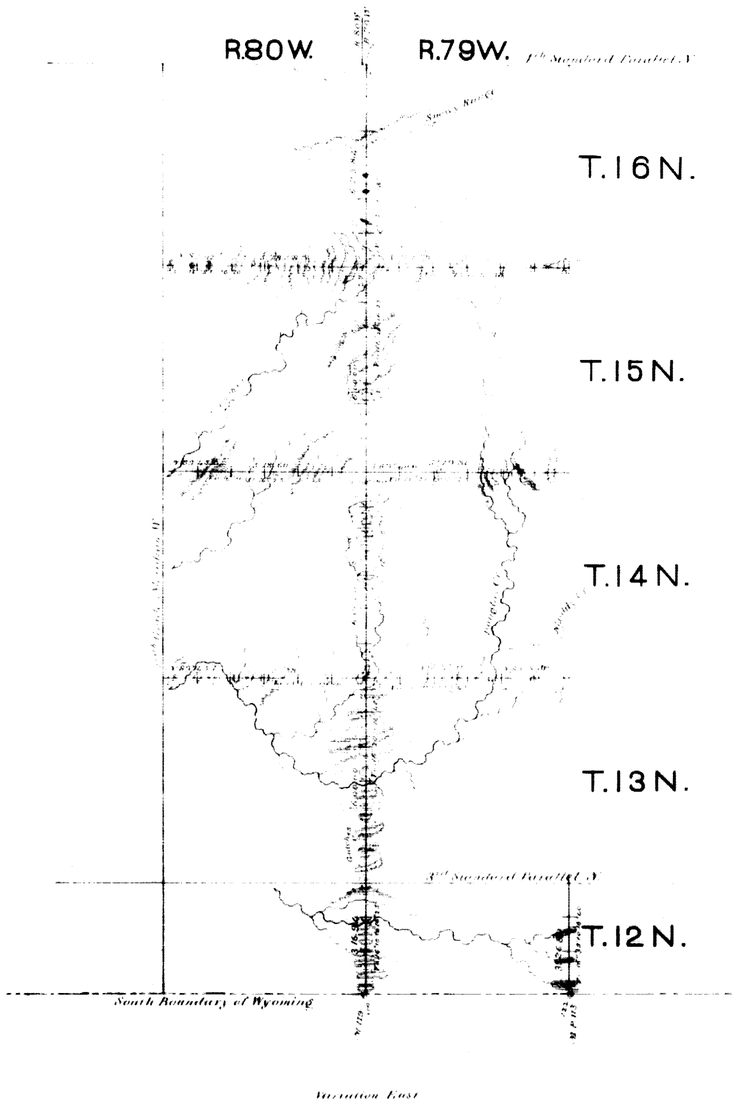

Surveys designated	By whom surveyed	Date of contract	Amount of surveys	When surveyed.
			Miles Chs links	
Township lines.	Wm O. Downey	Aug. 23. 1877	66 . 61 . 51	July. 1878.
Connections.	" " "	" " "	12 . 42	" "

I hereby certify that the above diagram of the exterior lines of townships 12 to 16 North ranges 79 and 80 West of the 6th Principal Meridian in Wyoming Territory is strictly conformable to the field notes of the survey thereof on file in this office, which have been examined and approved.

Surveyor General's Office,
Cheyenne, Wyo. Nov. 21, 1878.

Edw. C. David
Surveyor General.

489