No. 36.

TOWNSHIP No. 17 NORTH RANGE No. 70 WEST OF 6th PRINCIPAL MERIDIAN

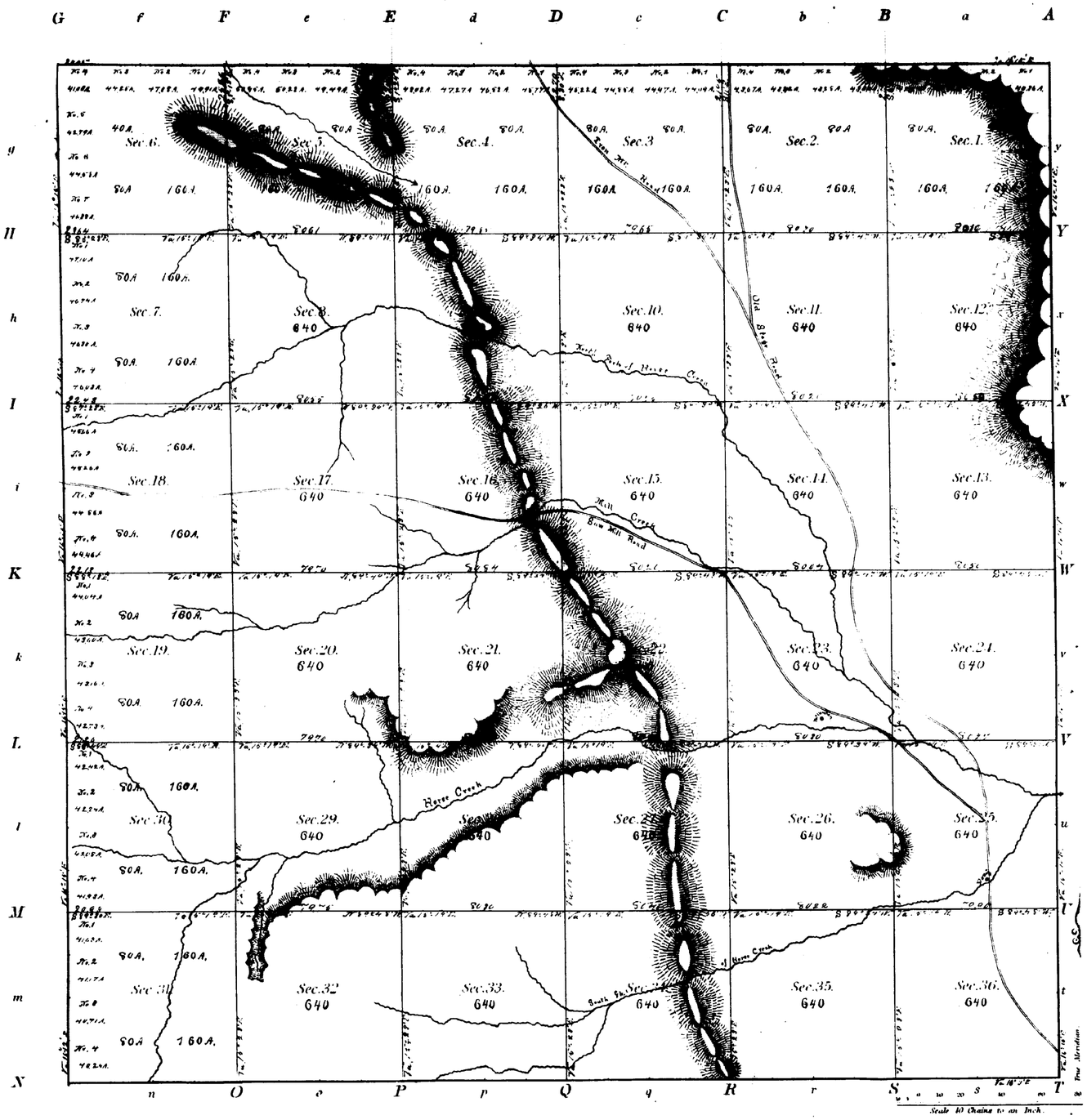

Meanders of								
Posts	Courses	Ch.s Lk.s	Posts	Courses	Ch.s Lk.s	Posts	Courses	Ch.s Lk.s

2326829 Total number of Acres.

Surveys Designated	By Whom Surveyed	Date of Contract	Amount of Surveys			When Surveyed
			M.	Ch.s	Lk.s	
Township lines	Edwin James	Aug. 31st 1870				June – April 1871
Subdivisions	John B. Thomas	May 4th 1872	60	32	88	May 21st 29th 1872

The above Map of Township No. 17 North of Range No. 70 West of 6th Principal Meridian in Wyoming Territory is strictly conformable to the field notes of the survey thereof on file in this Office, which have been examined and approved.

Surveyor General's Office.
Cheyenne Wyo. August 6th 1872

Silas Reed
Sur. Gen.l

FOURTH STANDARD PARALLEL NORTH

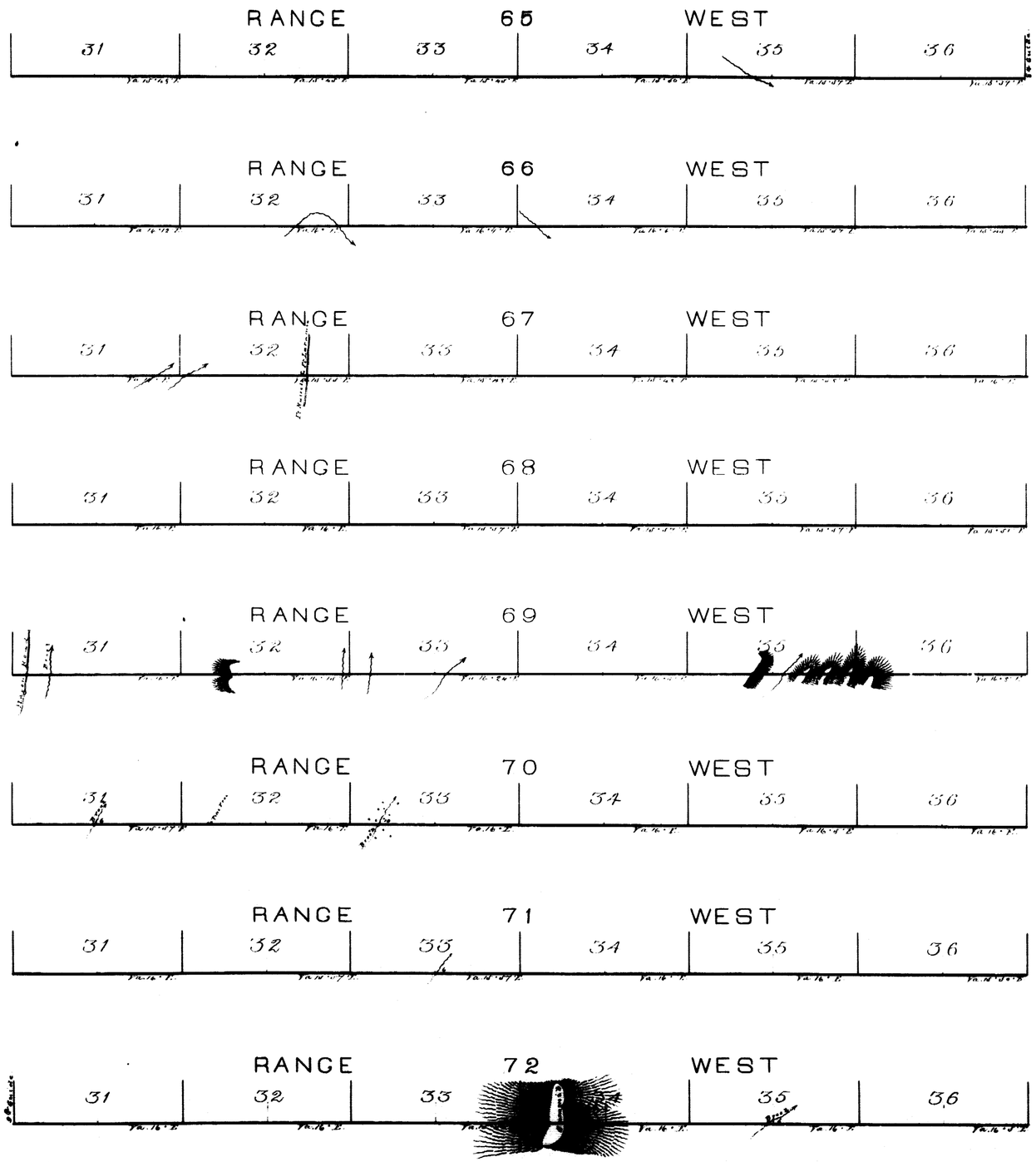

Surveys Designated	By Whom Surveyed	Date of Contract	Amount of Survey	When Surveyed
4th Stand'd Par'l N.	Lewis James	June 18th 1870	48 Miles	July 1870

I hereby certify that the above Map of the 4th Standard Parallel North, of the Colorado Base Line, between Ranges 64 and 73 West of the 6th Principal Meridian, in Wyoming Territory is strictly conformable to the field notes of the Survey thereof, on file in this Office, which have been examined and approved

Surveyor General's Office,
Cheyenne W.T. Aug 27th 1870.

Silas Reed
Surv'r Gen'l

Accession No. 6235

35

Indexed

EXTERIOR LINES

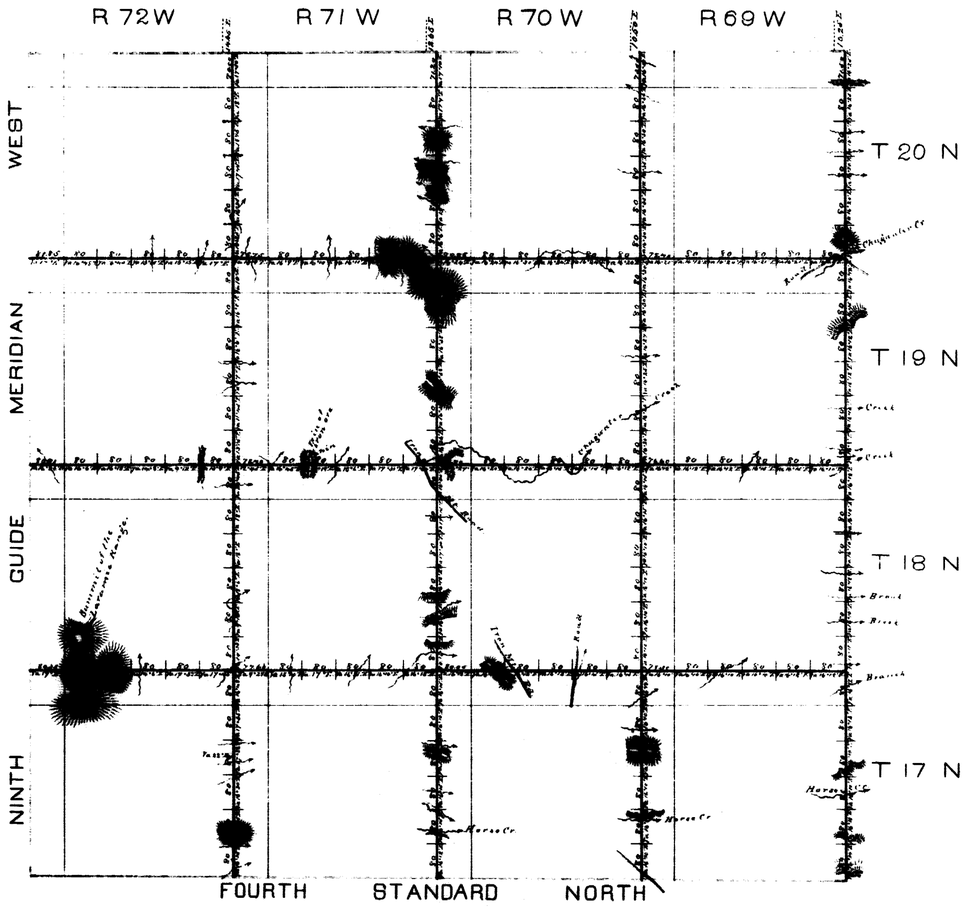

Surveys Designated	By Whom Surveyed	Date of Contract	Amt. of Surveys	When Surveyed
Exterior Lines	Edwin James & Alfred M. Rogers	August 31st 1870	Mos. Chs. Lks. 167 . 37 . 91 .	Dec. 19th 1870 May 20th 1871
Connections			48 . 05	

I hereby certify that the above Map of the Exterior Lines of Townships 17, 18, 19 and 20 North, Ranges 69, 70, 71 and 72 West of 6th Principal Meridian, in Wyoming Territory, is strictly conformable to the field notes of the survey thereof, on file in this Office, which have been examined and approved.

Surveyor General's Office.
Cheyenne W.T. July 12th 1871.

Silas Reed
Sur. Genl.