(7)

364

57

TOWNSHIP Nº 17 NORTH, RANGE Nº 72 WEST OF THE SIXTH PRINCIPAL MERIDIAN

G f F e E d D c C b B a A

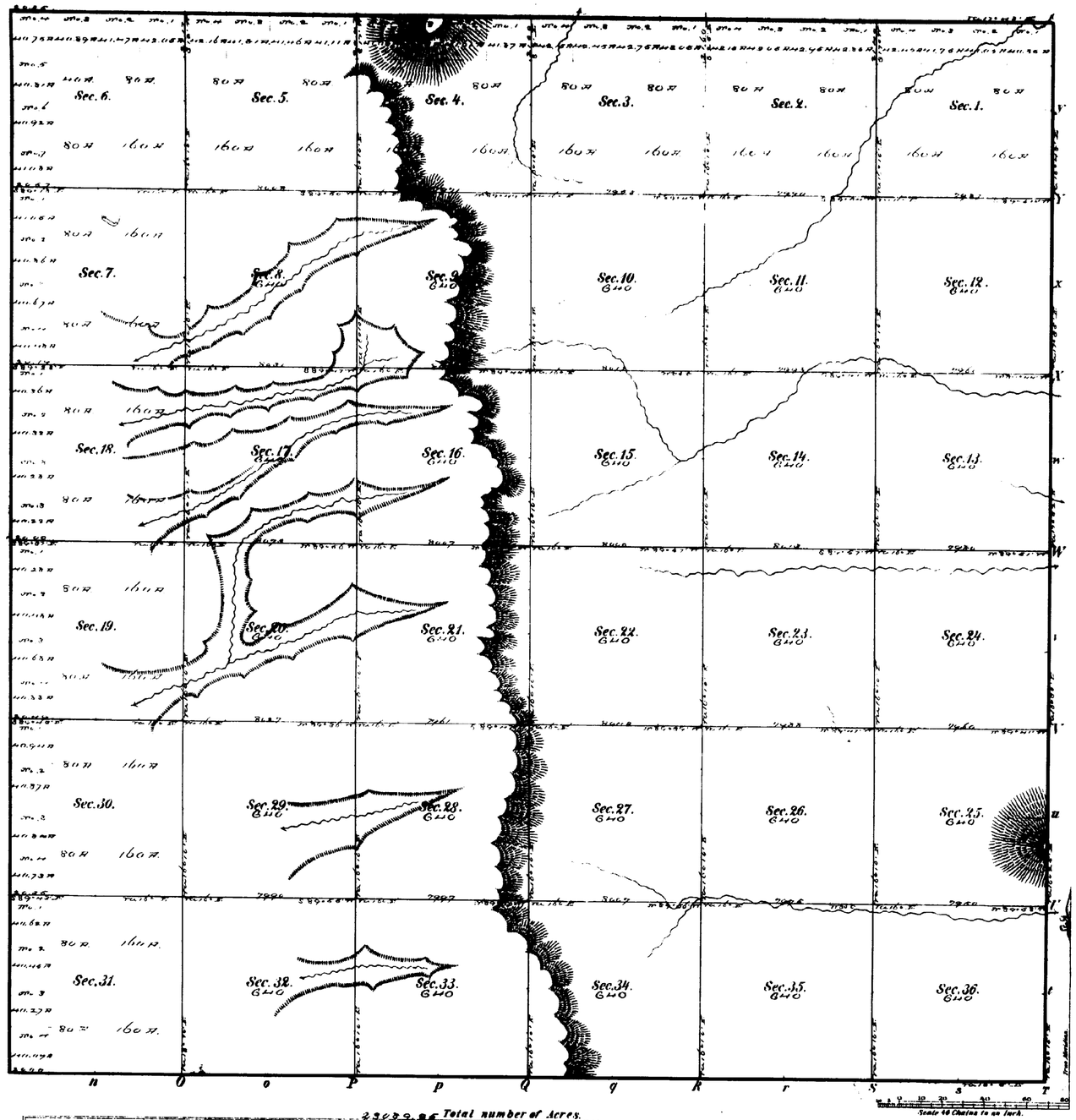

Meanders of

Posts	Courses	Ch^s Lk^s	Posts	Courses	Ch^s Lk^s	Posts	Courses	Ch^s Lk^s

Total number of Acres 23039.86

Surveys Designated	By Whom Surveyed	Date of Contract	Amount of Surveys M.	Ch^s	Lk^s	When Surveyed
Township lines	Thomas S. Rogers	August 21st 1870				May 1871.
Subdivisions	Charles L. Reed	July 12th 1874	61	6	17	Aug. 6th-17th 1874
Connections						

The above Map of Township Nº 17 North of Range Nº 72 West of the Sixth Principal Meridian in Wyoming Territory is strictly conformable to the field notes of the survey thereof on file in this Office, which have been examined and approved.

Surveyor Generals Office, Cheyenne Wyoming, November 17th 1874

Silas Reed
Surv. Genl.

A. Gast & Co., St. Louis, Mo.

321

17 - 72

NINTH GUIDE MERIDIAN WEST

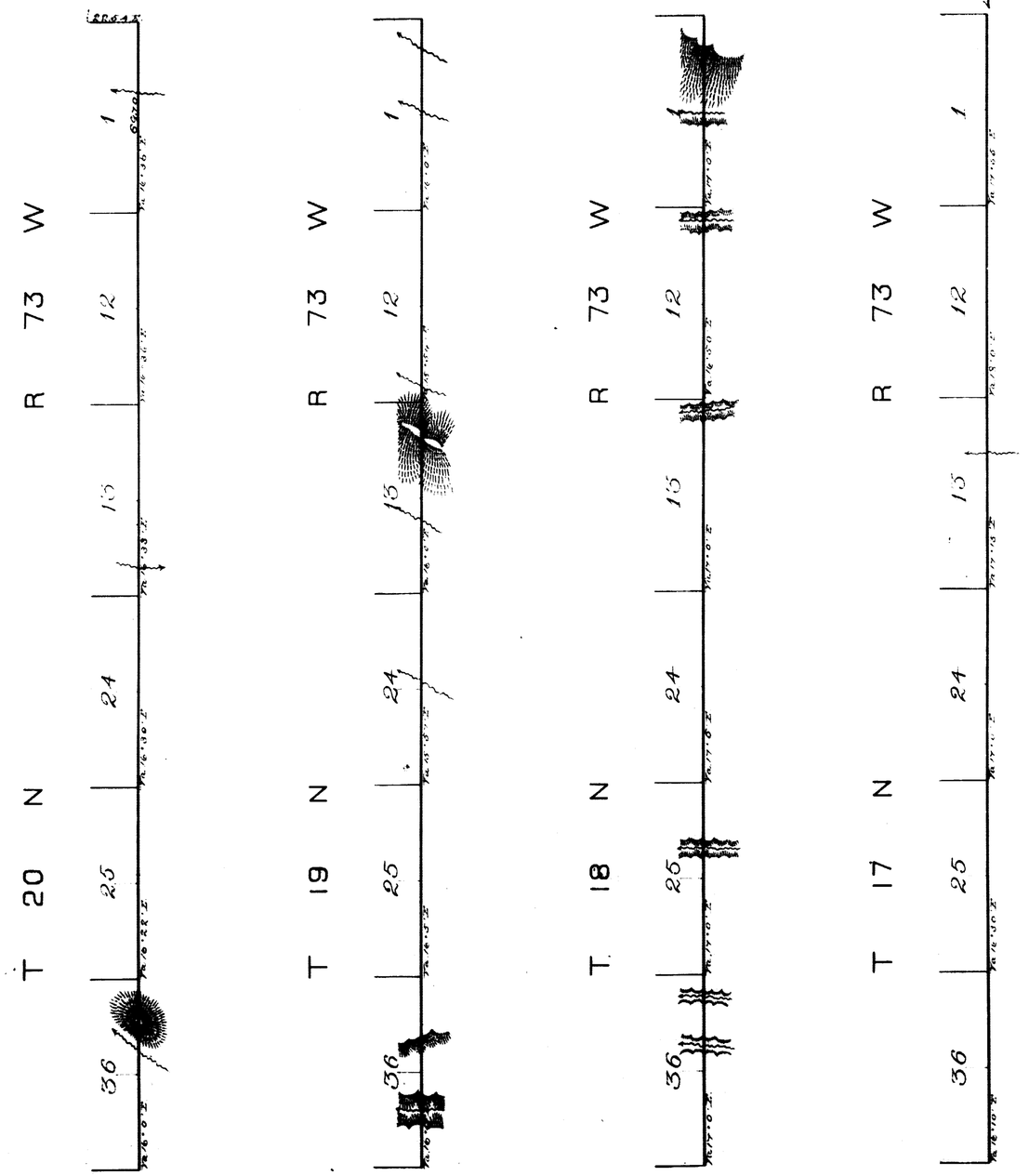

Surveys Designated	By Whom Surveyed	Date of Contract	Amount of Survey	When Surveyed
9th Guide Meridian	Nathan P. Cook	June 21st 1871	23 . 69 . 70	Aug. 29 - Sept. 21 1870.
Connections			00 22 . 64	

I hereby certify that the above Diagram of the 9th Guide Meridian West of 6th Principal Meridian, between the 4th and 5th Standard Parallels North, in Wyoming Territory, is strictly conformable to the field notes of the survey thereof, on file in this Office, which have been examined and approved.

Surveyor General's Office
Cheyenne Wyo. Dec. 27th 1871

Silas Reed
Surv. Gen.

Title of S

FOURTH STANDARD PARALLEL NORTH

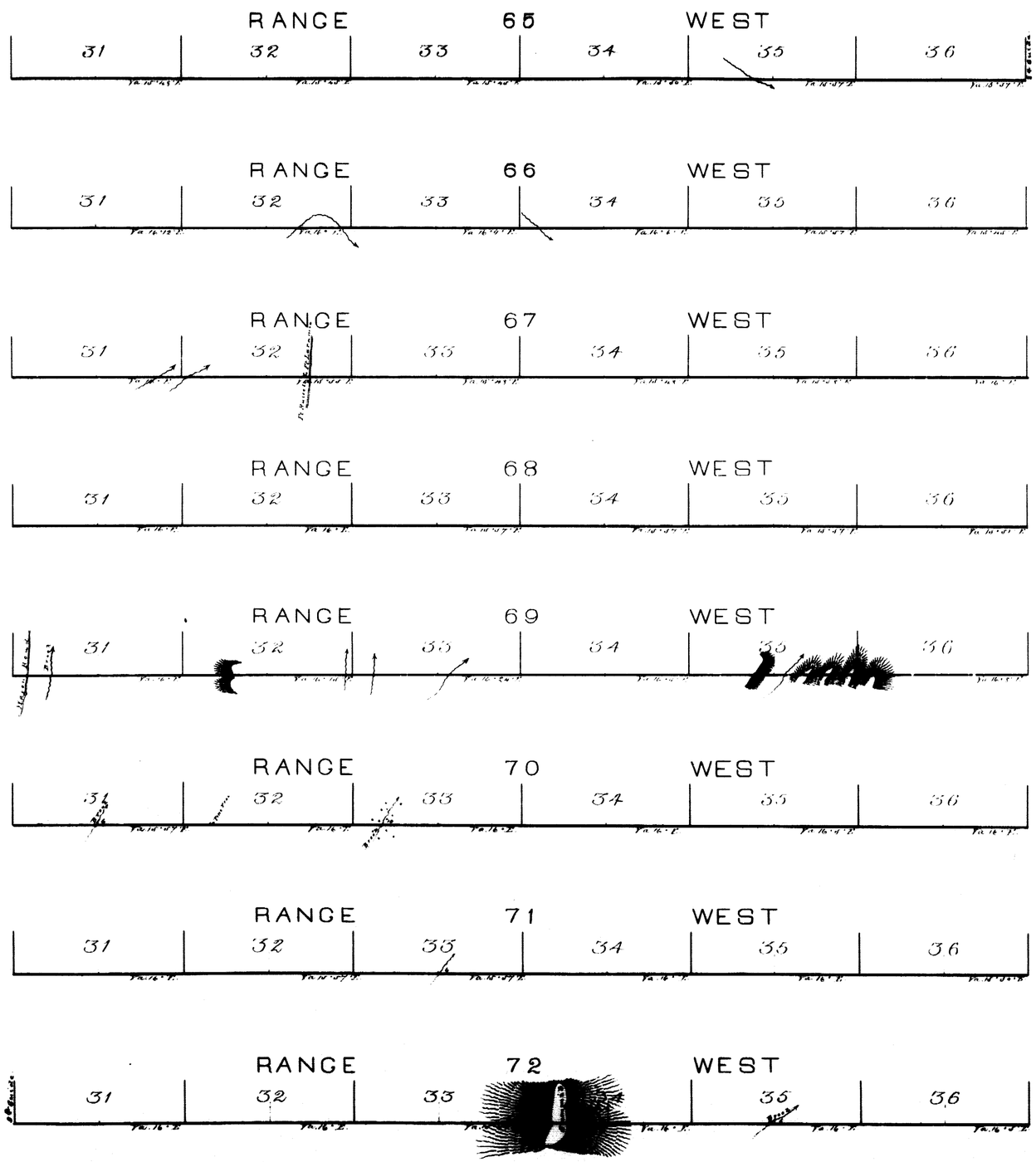

Surveys Designated	By Whom Surveyed	Date of Contract	Amount of Survey	When Surveyed
4th Stand'd Par'l N.	Edwin James	June 14th 1870	48 Miles	July 1871

I hereby certify that the above Map of the 4th Standard Parallel North, of the Colorado Base Line, between Ranges 64 and 73 West of the 6th Principal Meridian, in Wyoming Territory is strictly conformable to the field notes of the Survey thereof, on file in this Office, which have been examined and approved.

Surveyor General's Office, Cheyenne W.T. Aug 27th 1877. | Silas Reed Surv'r Gen'l

Accession No. 6235

35

Indexed

EXTERIOR LINES

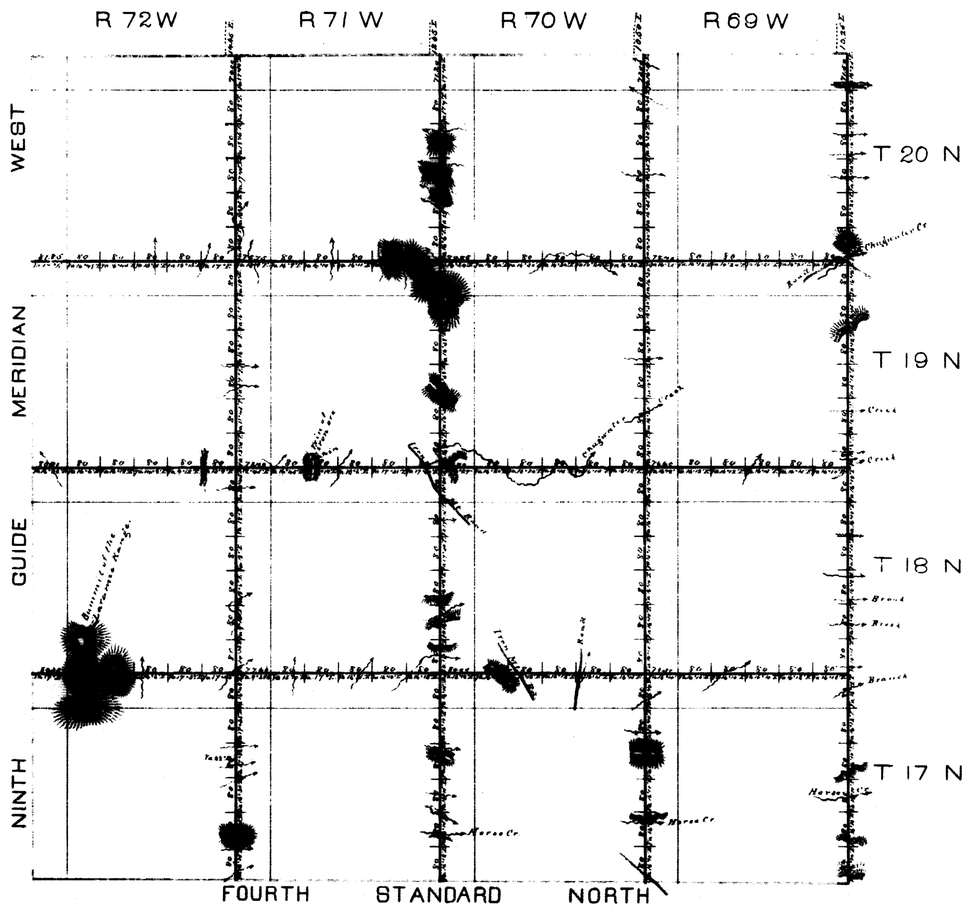

Surveys Designated	By Whom Surveyed	Date of Contract	Amt. of Surveys	When Surveyed
Exterior Lines	Edwin James & Alfred M. Rogers	August 31st 1870	Mos. Chs. Lks. 167 . 37 . 91 .	Dec. 19th 1870 May 20th 1871
Connections			48 . 06	

I hereby certify that the above Map of the Exterior Lines of Townships 17, 18, 19 and 20 North, Ranges 69, 70, 71 and 72 West of 6th Principal Meridian, in Wyoming Territory, is strictly conformable to the field notes of the survey thereof, on file in this Office, which have been examined and approved.

Surveyor General's Office.
Cheyenne W.T. July 12th 1871.

Silas Reed
Sur. Genl.