No 2.

TOWNSHIP No. 17 NORTH RANGE No. 74 WEST OF 6th PRINCIPAL MERIDIAN

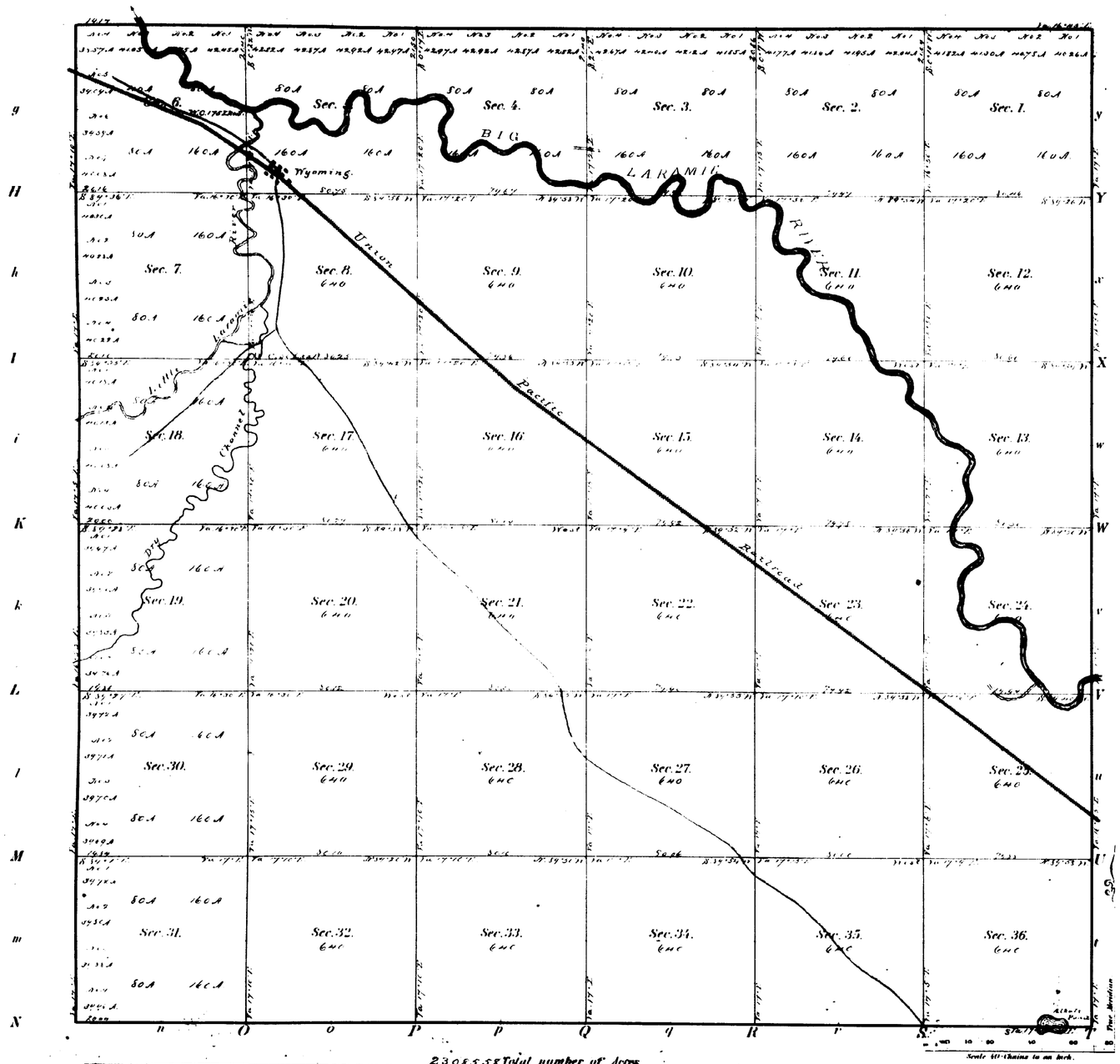

Meanders of								
Posts	Courses	Ch.s Lks	Posts	Courses	Ch.s Lks	Posts	Courses	Ch.s Lks

23055.58 Total number of Acres

Surveys Designated	By Whom Surveyed	Date of Contract	Amount of Surveys	When Surveyed
			M. Ch.s Lks	
Township lines	Winsor & Cook	June 21st 1870		September 1870
Subdivisions	Edwin James	August 31st 1870	60 . 07 . 08	Oct. 2d - 11th 1870

The above Map of Township 17 North of Range 74 West of 6th Principal Meridian in Wyoming Territory is strictly conformable to the field notes of the survey thereof on file in this Office, which have been examined and approved.

Surveyor Generals Office
Cheyenne W.T. Feby 22d 1871.

Silas Reed
Surv. Gen.l

Survey designated	By whom Surveyed	Date of Contract	Amt. of Surveys	When Surveyed
Ninth Guide M.	Samuel H. Warner	June 21st	24 Miles	July 25th 1870
4 Standard	Nathan and P. Cook	1870	18 Miles	August 11th 1870

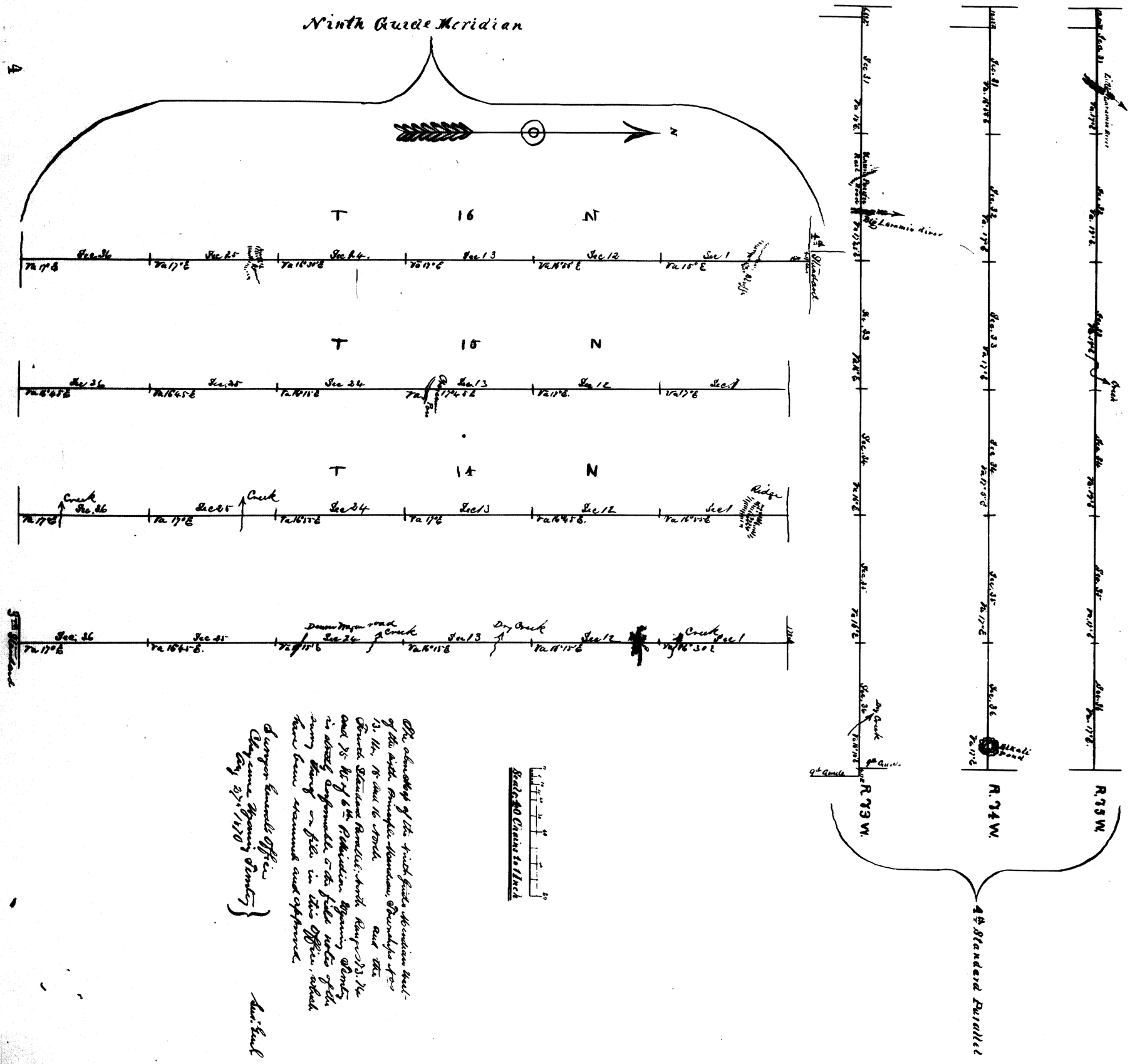

The above Map of the Ninth Guide Meridian West of the Sixth Principle Meridian, Township No. 13, 14, 15 and 16 North and the Fourth Standard Parallel, North Range 73, 74 and 75 W. of 6th P. Meridian Wyoming Territory is strictly conformable to the field notes of the survey thereof on file in this Office, which have been examined and approved.

Surveyor General's Office
Cheyenne Wyoming Territory
Aug 27th 1870

Sur. Genl

Fractional

FOURTH STANDARD PARALLEL NORTH

RANGE 73 WEST



RANGE 74 WEST



RANGE 75 WEST

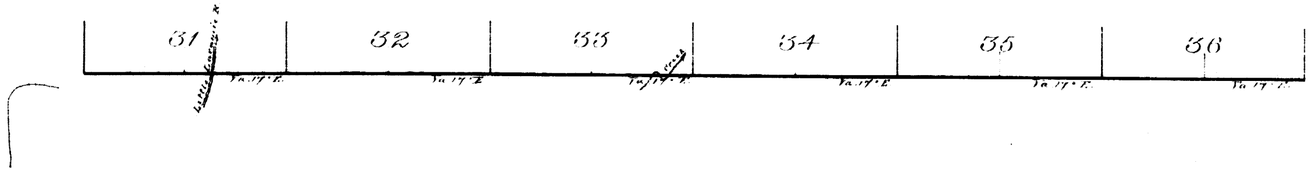

Surveys Designated	By Whom Surveyed	Date of Contract	Amt. of Surveys	When Surveyed
4th Standard Par	Wingert & Cook	June 21st 1870	18 Miles	August 1870

I hereby certify that the above Map of the 4th Standard Parallel North, between Ranges 72 and 76 West of the 6th Principal Meridian, in Wyoming Territory, is strictly conformable to the field notes of the survey thereof on file in this Office which have been examined and approved.

Surveyor General's Office
Cheyenne W.T. Aug. 27th 1870

Silas Reed
Surv. Gen.

0140

EXTERIOR LINES

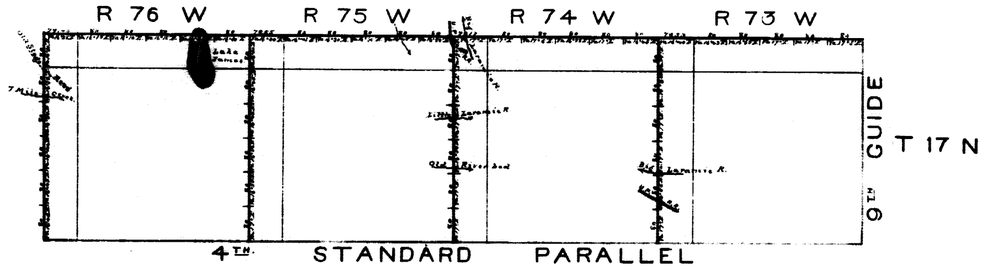

Surveys Designated	By Whom Surveyed	Date of Contract	Amount of Surveys M	Chs	Lks	When Surveyed
Township Lines	Samuel H. Winsor & Nathan P. Cook	June 21st 1870	27	77	72	Sept 2d to 16th 1870

The above Map of the Exterior lines of Township No. 17 North of Ranges 73. 74 75 and 76 West of the 6th Principal Meridian, in Wyoming Territory, is strictly conformable to the field notes of the Survey thereof, on file in this Office, which have been examined and approved.

Surveyor General's Office
Cheyenne W. T.

Silas Reed
Sur. Gen.l