No. 1

TOWNSHIP No. 17 NORTH RANGE No. 75 WEST OF 6th PRINCIPAL MERIDIAN

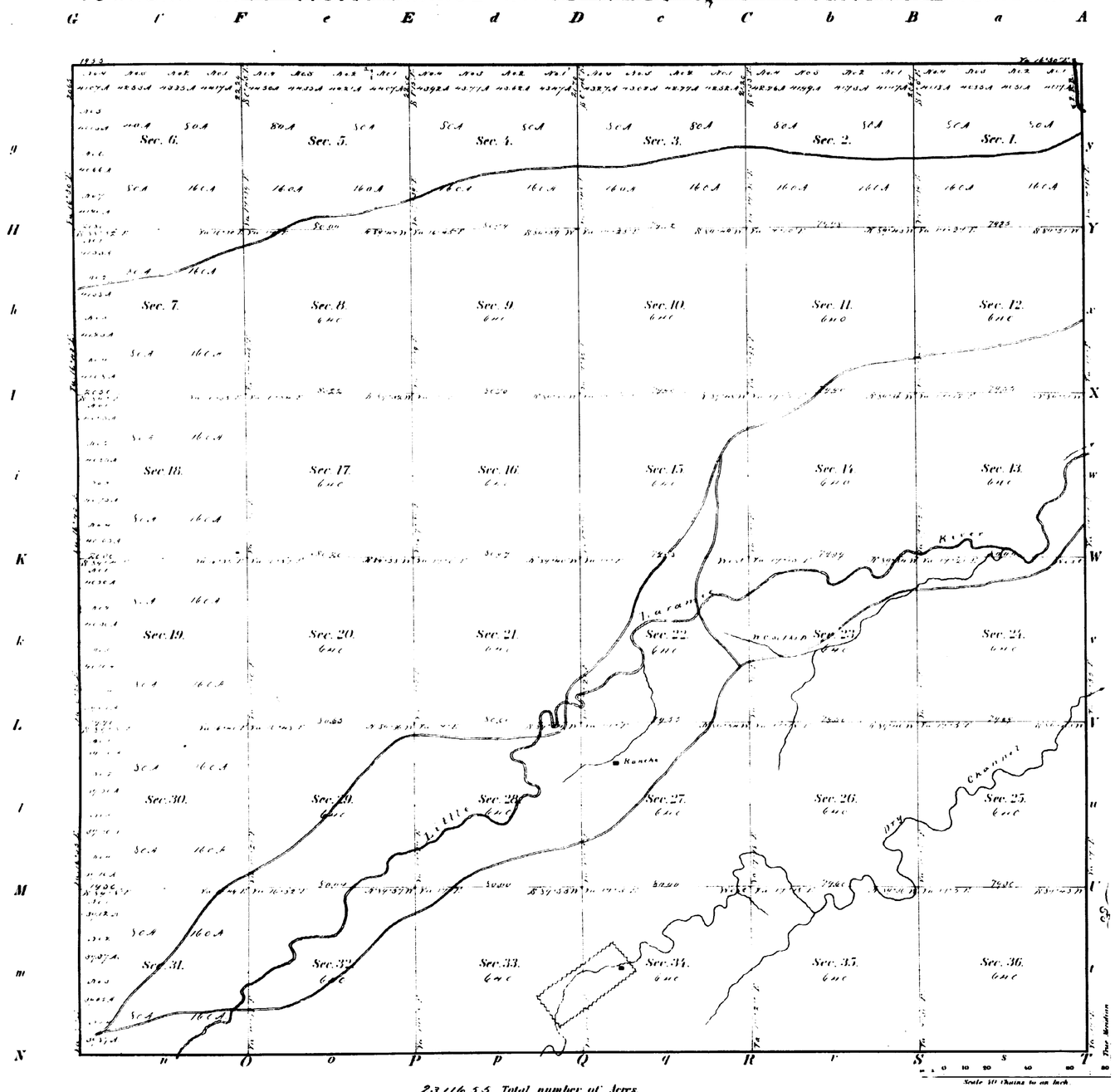

Meanders of								
Posts	Courses	Ch.s lk.s	Posts	Courses	Ch.s lk.s	Posts	Courses	Ch.s lk.s

23116.55 Total number of Acres.

Surveys Designated	By Whom Surveyed	Date of Contract	Amount of Surveys M.	Ch.s	lk.s	When Surveyed
Township lines	Winsor & Cook	June 21st 1870				
Subdivisions	Alfred H. Rogers	August 31st 1870	60	6	09	

The above Map of Township No. 17 North of Range No. 75 West of 6th Principal Meridian in Wyoming Territory is strictly conformable to the field notes of the survey thereof on file in this Office, which have been examined and approved.

Surveyor Generals Office
Cheyenne W.T. Feby 22d 1871

Silas Reed
Surr Genl

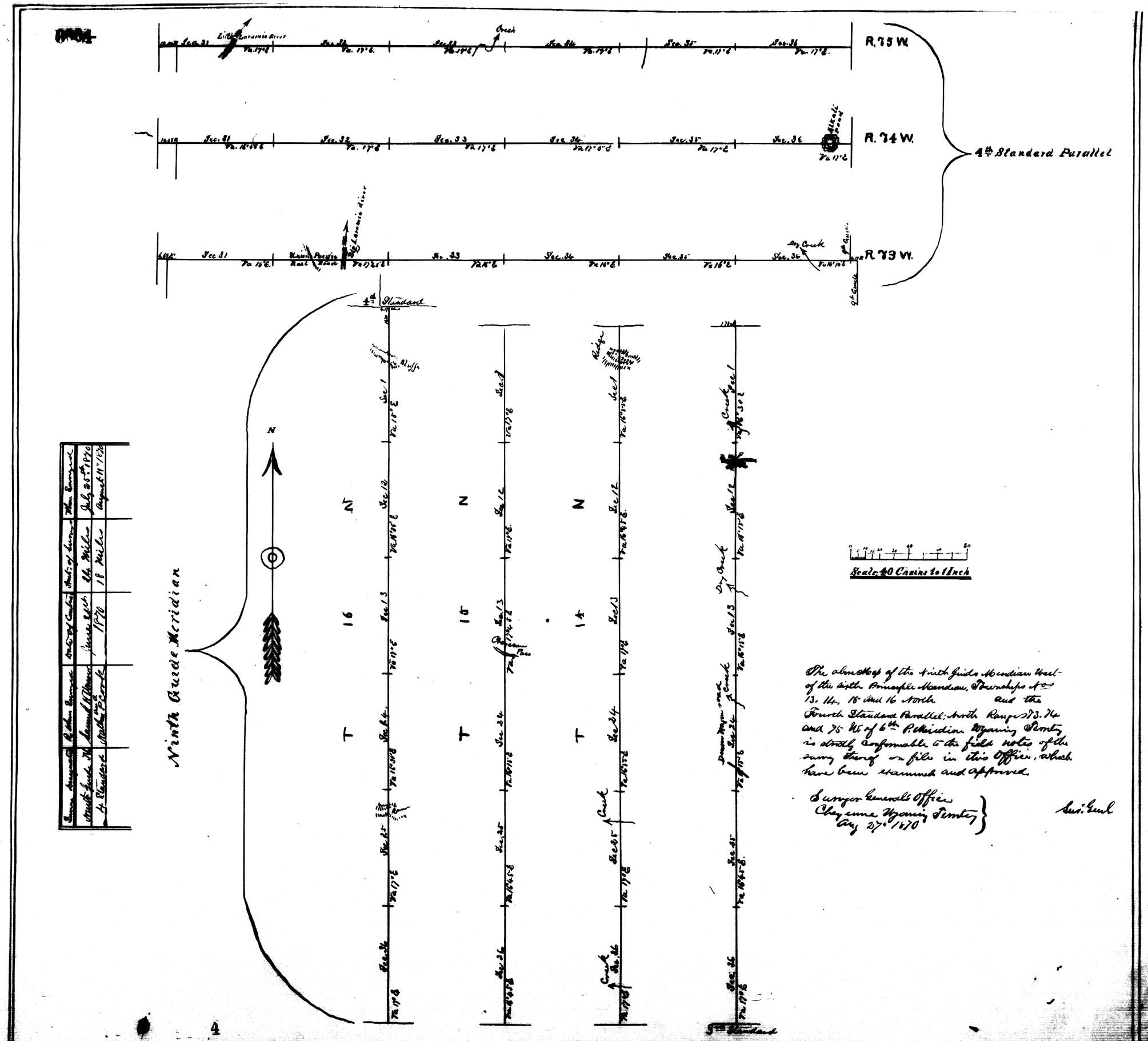

Survey Assigned	Rt. Hon. Surveyor	Date of Contract	Date of Survey	Then Surveyed
Ninth Guide Mer.	Samuel R. Hanna	June 24th 1870	24 Miles	July 25th 1870
4 Standard	Nathan P. Cook		18 Miles	August 11th 1870

The above Map of the Ninth Guide Meridian West of the Sixth Principle Meridian, Townships Nos 13, 14, 15 and 16 North and the Fourth Standard Parallel; North Ranges 73, 74 and 75 W. of 6th P. Meridian Wyoming Territory is strictly conformable to the field notes of the survey thereof on file in this Office, which have been examined and approved.

Surveyor General's Office
Cheyenne Wyoming Territory
Aug 27th 1870

Sur. Genl

Indexes

FOURTH STANDARD PARALLEL NORTH

RANGE 73 WEST



RANGE 74 WEST



RANGE 75 WEST



Surveys Designed	By Whom Surveyed	Date of Contract	Amt. of Surveys	When Surveyed
4th Standard Par	Hinsor & Cook	June 21st 1870	18 Miles	August 1870

I hereby certify that the above Map of the 4th Standard Parallel North, between Ranges 72 and 76 West of the 6th Principal Meridian, in Wyoming Territory, is strictly conformable to the field notes of the Survey thereof on file in this Office which have been examined and approved.

Surveyor General's Office
Cheyenne W.T. Aug. 27th 1870

Silas Reed
Surv't Gen'l

EXTERIOR LINES

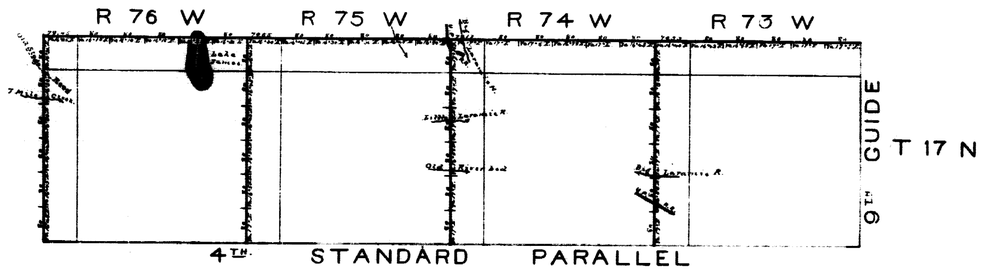

Surveys Designated	By Whom Surveyed	Date of Contract	Amount of Surveys M	Chs	Lks	When Surveyed
Township lines	Samuel H. Winsor & Nathan P. Cook	June 21st 1870	47	77	70	Sept. 21st - 10th 1870

The above Map of the exterior lines of Township No. 17 North, of Ranges 73, 74, 75 and 76 West of the 6th Principal Meridian, in Wyoming Territory, is strictly conformable to the field notes of the survey thereof, on file in this Office, which have been examined and approved.

Surveyor General's Office
Cheyenne W. T.

Silas Reed
Sur. Genl.