No. 4.

TOWNSHIP No. 17 NORTH RANGE No. 76 WEST OF 6th PRINCIPAL MERIDIAN

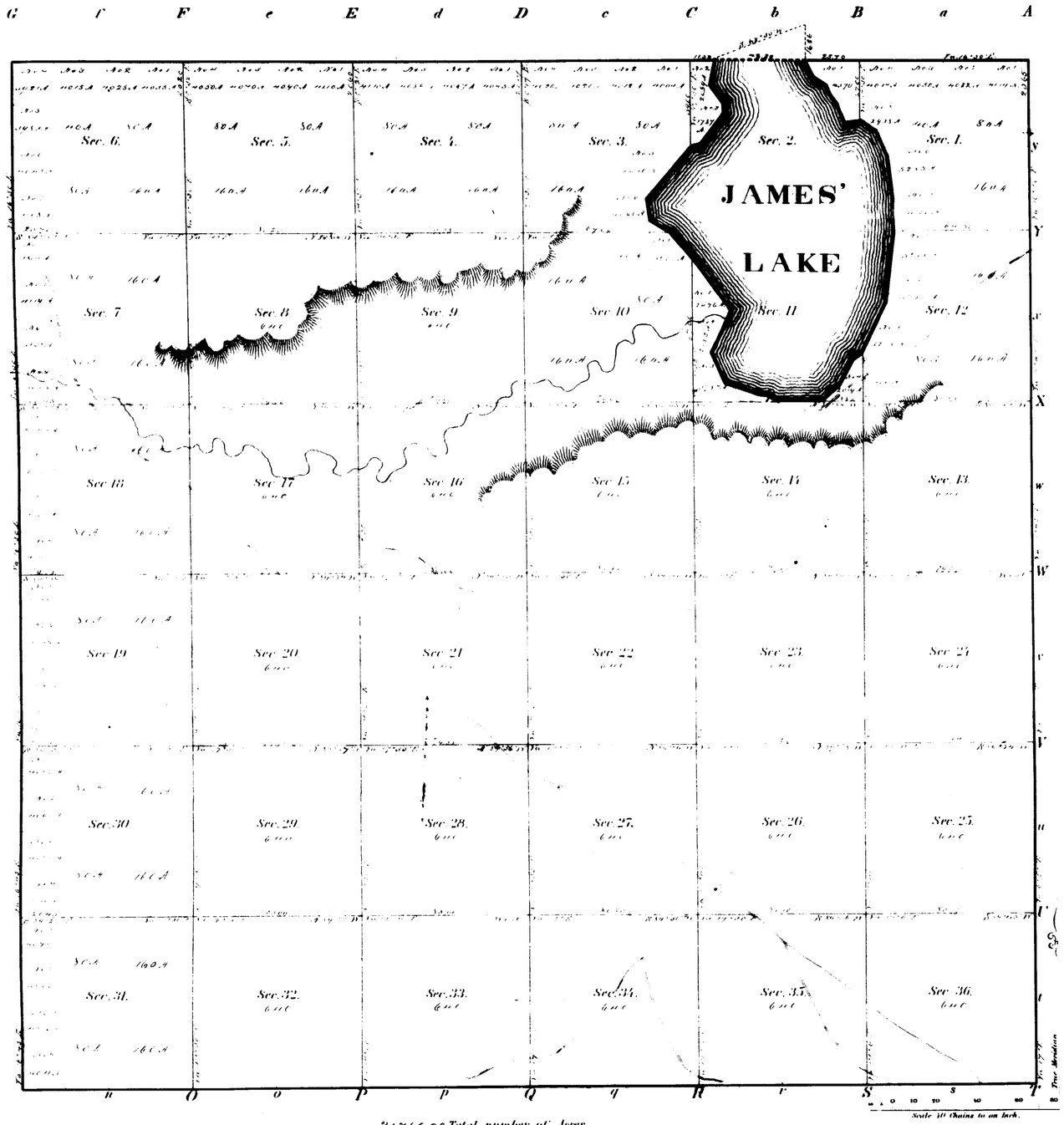

Meanders of								
Posts	Courses	Ch.s Lk.s	Posts	Courses	Ch.s Lk.s	Posts	Courses	Ch.s Lk.s

21785.28 Total number of Acres.

Surveys Designated	By Whom Surveyed	Date of Contract	Amount of Surveys M.	Ch.s	Lk.s	When Surveyed
Township lines	Winsor & Cook	June 21st 1870				
Subdivisions	Edwin James	August 31st 1870	16	50	43	Oct. 25 - Nov. 4th 1870
			5	5	66	

The above Map of Township No. 17 North of Range No. 76 West of 6th Principal Meridian in Wyoming Territory is strictly conformable to the field notes of the survey thereof on file in this Office, which have been examined and approved.

Surveyor General's Office
Cheyenne W.T. Feby. 22d 1871.

Silas Reed
Sur. Genl.

123
129

17 - 76

Indexes

4TH. STANDARD PARALLEL NORTH

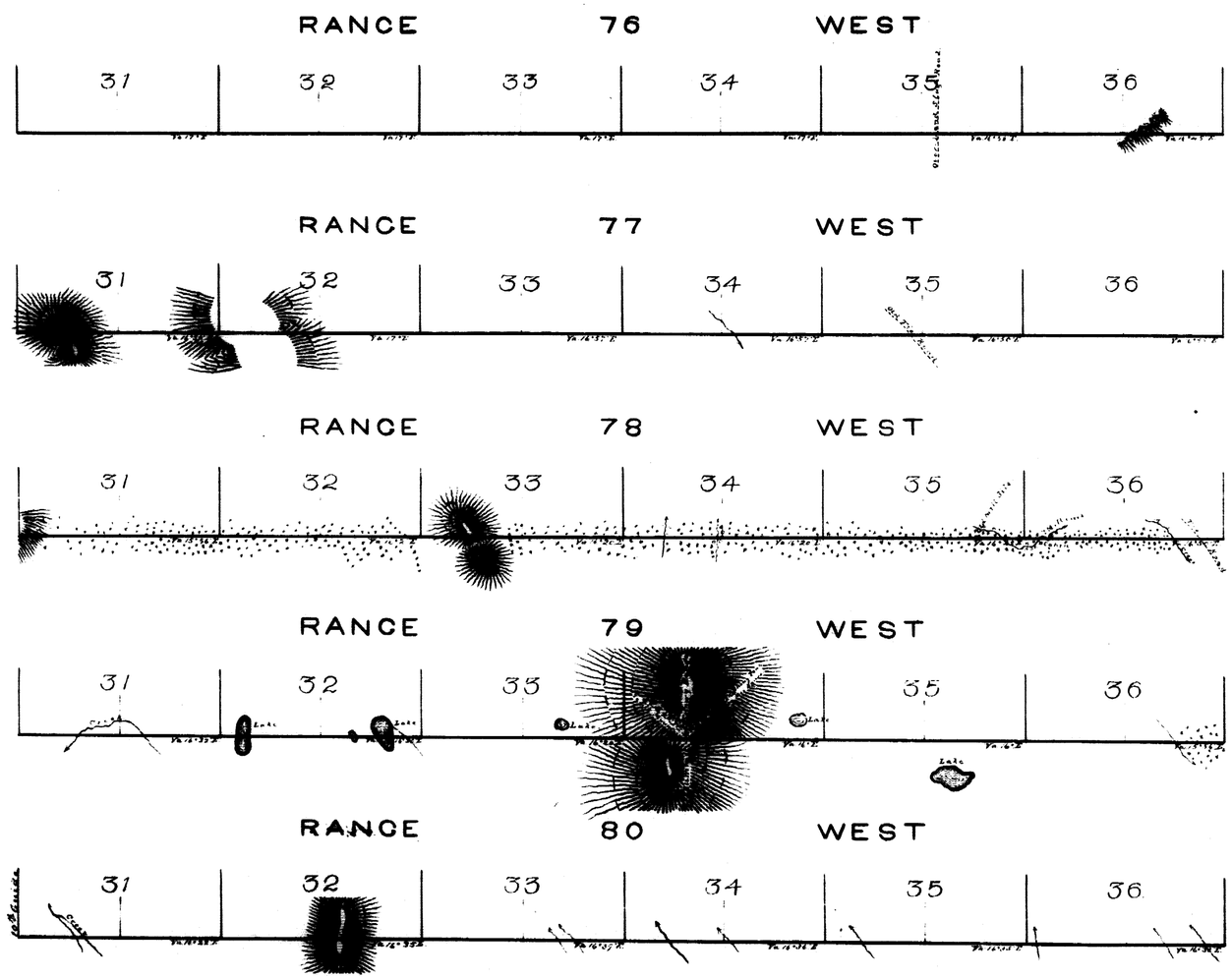

Surveys Designated	By Whom Surveyed	Date of Contract	Amount of Surveys	When Surveyed
4th Standard Par. L.	Saml. H. Winsor & Nathan P. Cook	June 21st 1870.	60 Miles	Nov. 7th, 18th/1870.

The above Map of the Fourth Standard Parallel North Ranges No. 76, 77, 78, 79 and 80 West of the 6th Principal Meridian, in Wyoming Territory, is strictly conformable to the field notes of the survey thereof, on file in this Office, which have been examined and approved.

Surveyor General's Office
Cheyenne W. T.

Silas Reed
Surv Genl

Indexed

EXTERIOR LINES

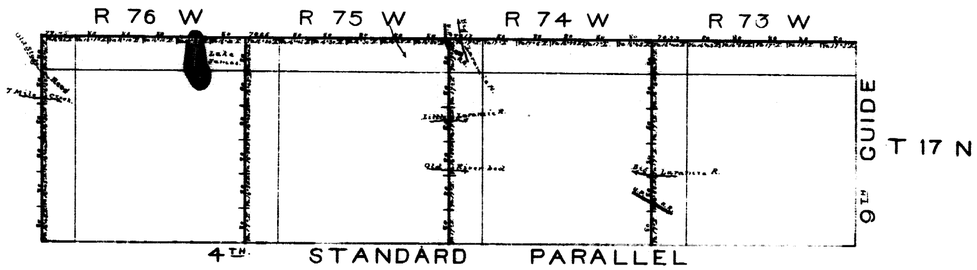

Surveys Designated	By Whom Surveyed	Date of Contract	Amount of Surveys M	Ch	Lks	When Surveyed
Township lines	Samuel H Winsor & Nathan P. Cook	June 21st 1870	47	77	70	Sept. 2d - 10th 1870

The above Map of the exterior lines of Township No. 17 North, of Ranges 73, 74 75 and 76 West of the 6th Principal Meridian, in Wyoming Territory, is strictly conformable to the field notes of the survey thereof, on file in this Office, which have been examined and approved.

Surveyor General's Office
Cheyenne W. T.

Silas Reed
Sur. Genl.