No 11.

TOWNSHIP No. 18 NORTH RANGE No. 71 WEST OF 6 PRINCIPAL MERIDIAN

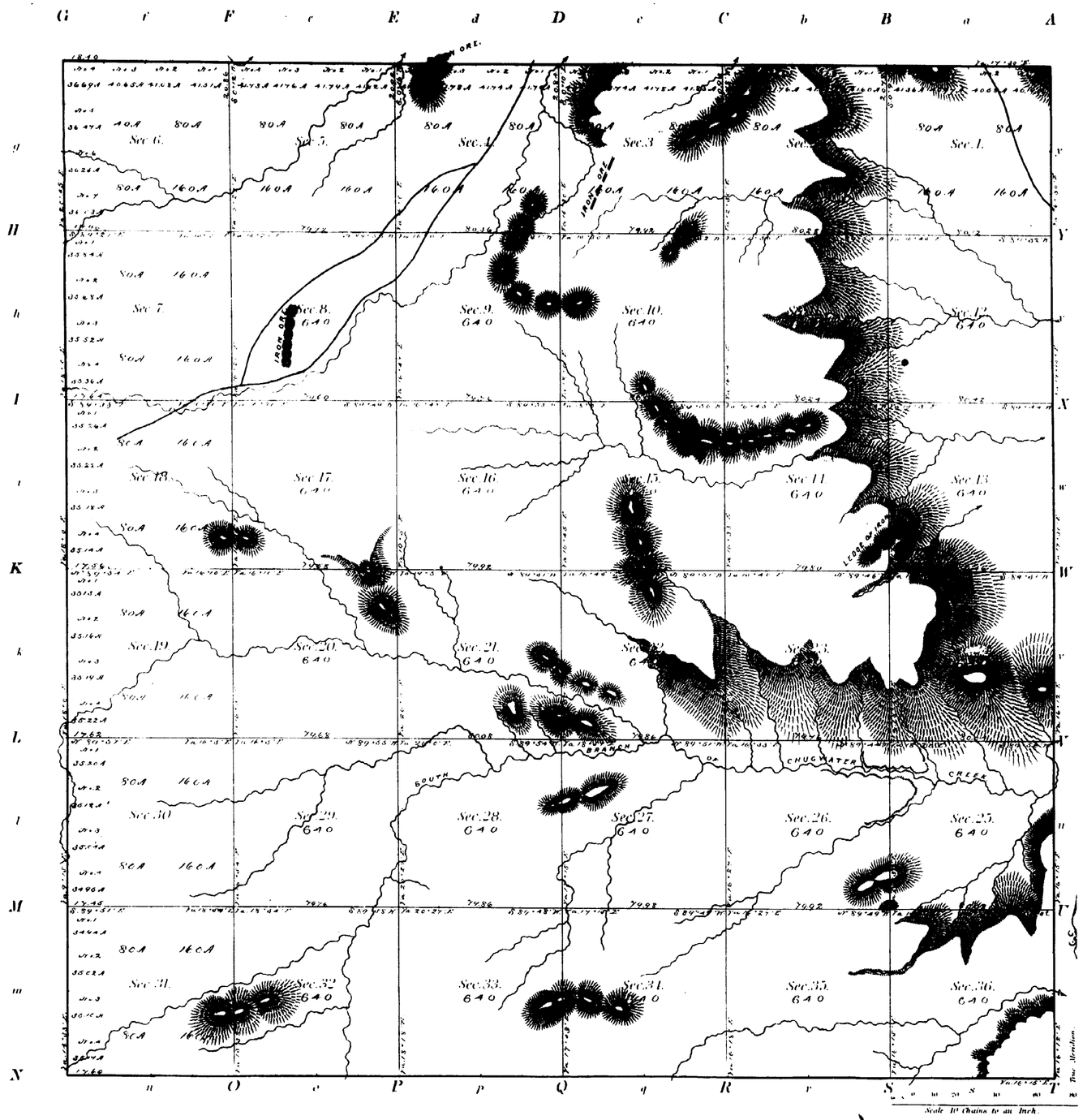

Meanders of

Posts	Courses	Ch.s lk.s	Posts	Courses	Ch.s lk.s	Posts	Courses	Ch.s lk.s

22964.28 Total number of Acres.

Surveys Designated	By Whom Surveyed	Date of Contract	Amount of Surveys	When Surveyed
Township lines	James & Rogers	August 31st 1870	M. Ch. Lk.	May 1871.
Subdivisions	Wm J. Allison	May 16th 1871	57 . 72 . 36	July 25 Aug 5th 1871

The above Map of Township No. 18 North of Range No. 71 West of 6th Principal Meridian in Wyoming Territory is strictly conformable to the field notes of the survey thereof on file in this Office, which have been examined and approved

Surveyor Generals Office,
Cheyenne W.T. Sept 18th 1871

Silas Reed
Sur. Gen.l

Ac. 6891

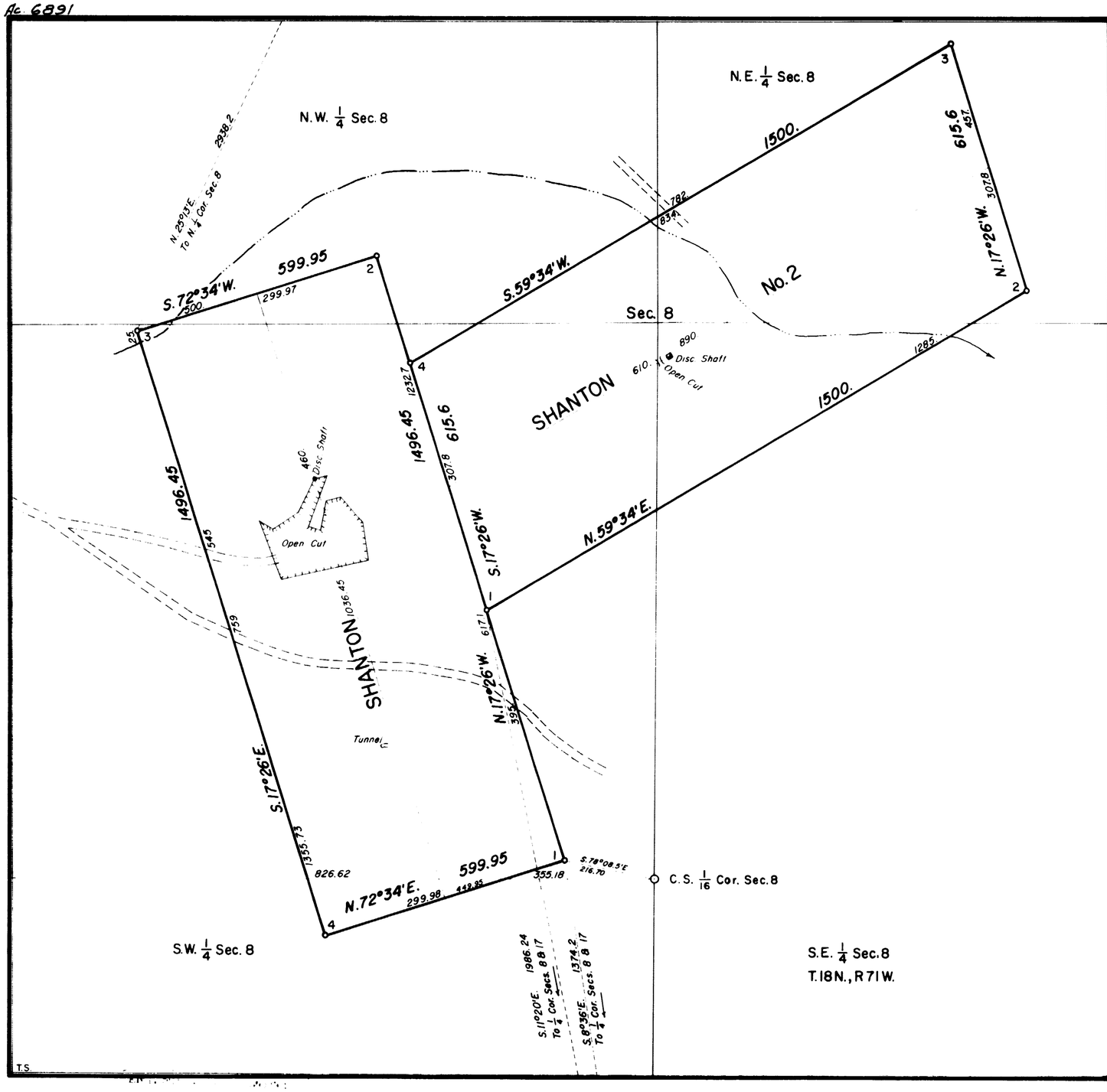

MINERAL SURVEY
No. 643
WYOMING

CLAIM OF
ALBERT B. BARTLETT
AND
INDEPENDENTS DEVELOPMENT
ASSOCIATION

KNOWN AS THE
SHANTON AND
SHANTON No. 2 LODES

SITUATE IN
Section 8, T.18N., R.71W., 6th. P.M.
ALBANY COUNTY

Lat. 41°32.86'N., Long. 105°22.56'W.
at Cor. No. 4, SHANTON No. 2 LODE

100 0 100 200 300 400 500
Feet

Surveyed Oct. 24, 1961 to June 8, 1962
By Floyd A. Bishop, Mineral Surveyor

UNITED STATES DEPARTMENT OF THE INTERIOR
BUREAU OF LAND MANAGEMENT

Cheyenne, Wyoming July 24, 1962

I hereby certify that this plat of Mineral Survey No. 643, Wyoming, is strictly conformable to the field notes of said survey which have been examined and approved.

Dale H. Long

Chief, Division of Engineering

643

318

Ac. 6831

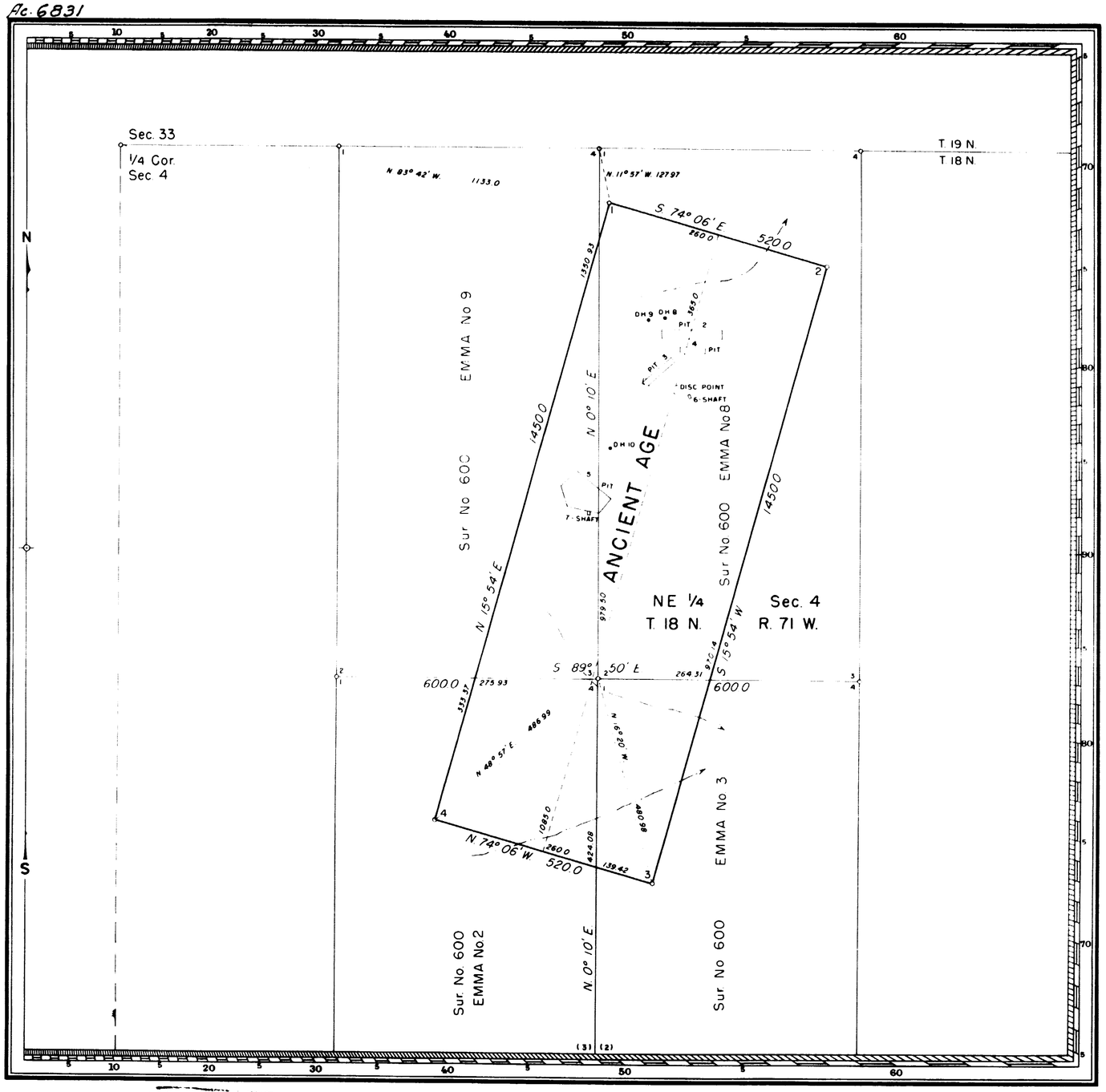

MINERAL SURVEY No. 627 WYOMING

CLAIM OF

J. R. SIMPLOT CO.

KNOWN AS

ANCIENT AGE LODE

SITUATE IN

NE 1/4 Sec. 4, T. 18 N., R. 71 W., 6th P. M.
ALBANY COUNTY
Unorganized Mining District
Wyoming Land District
Lat. 41° 34' N., Long. 105° 21' W., at Cor No 1 Ancient Age Lode

0 50 100 200 300 400
FEET

Magnetic Declination 16° 30' E

Survey Sept. 10, 1958
By Bill Harris, Mineral Surveyor

UNITED STATES DEPARTMENT OF THE INTERIOR
BUREAU OF LAND MANAGEMENT

Cheyenne, Wyoming *March 1, 1960*

I hereby certify that this plat of Mineral Survey No. 627, Wyoming is strictly conformable to the field notes of said survey which have been examined and approved.

Russell C. MacDonald
Office Cadastral Engineer

627

ENT. NO. NOTES
PAT. NO. 4460035 V.
C. S. NO. 270 P.

GPO 856268

Ac. 6873

Sur. No. 625 Sheet 1 of 2

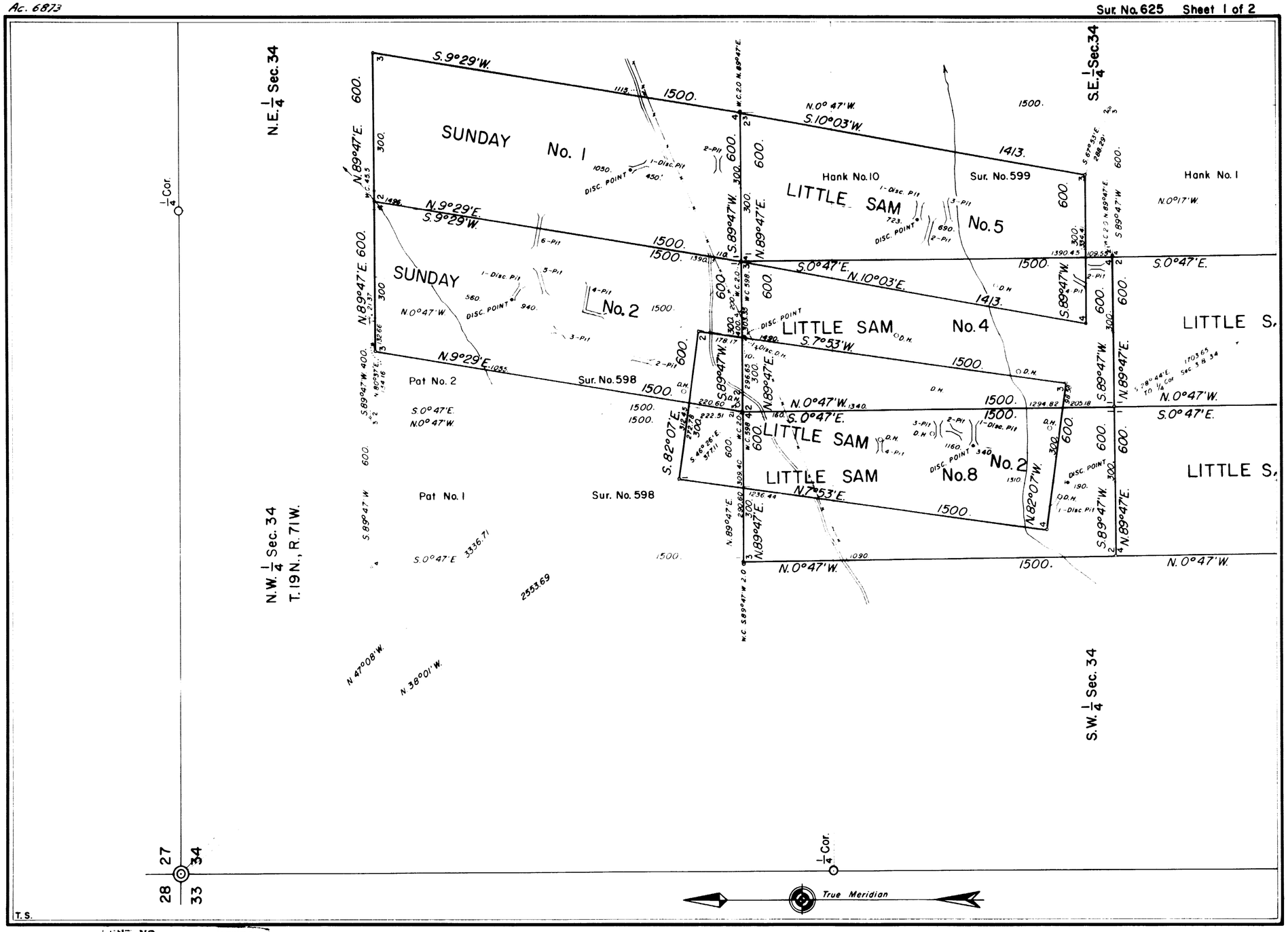

625-1

ENT. NO. ------- NOTES
PAT. NO. ------- V. ------
C. S. NO. 266 -- P. --------

Ac. 6874

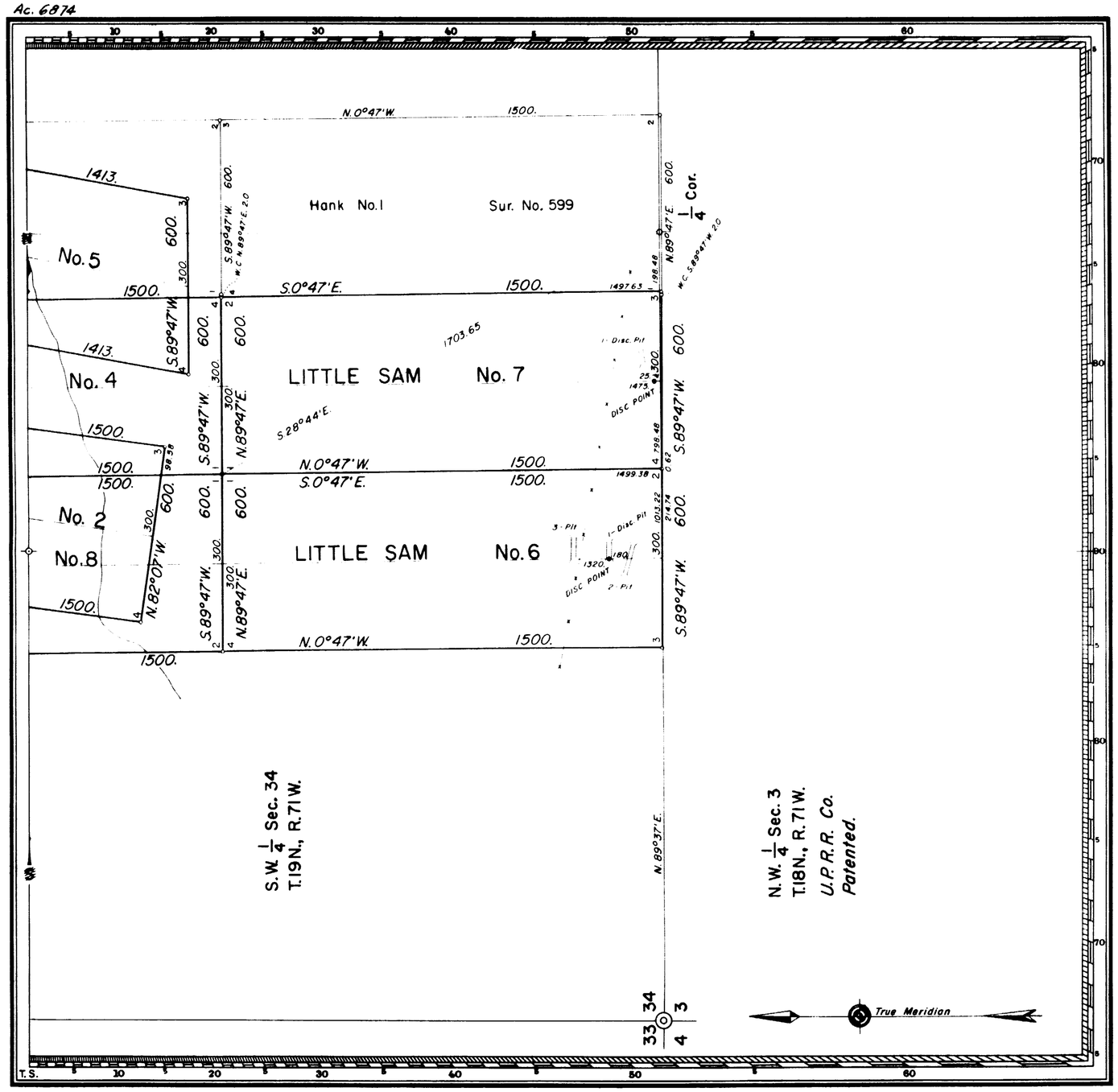

Sur. No. 625 Sheet 2 of 2

MINERAL SURVEY No. 625 WYOMING

CLAIM OF

THE RUBY COMPANY

KNOWN AS THE

LITTLE SAM Nos. 2, 4, 5, 6, 7 AND 8, AND SUNDAY Nos. 1 AND 2 LODES

SITUATE IN

Sec. 3, T.18N., R.71W. and Sec. 34 T.19N., R.71W., 6th. P.M.
ALBANY COUNTY
Unorganized Mining District
Wyoming Land District
Lat. 41°34'N., Long. 105°20'W.
At Cor. No. 1 SUNDAY No. 1 Lode

0 100 200 400 800
FEET

Magnetic Declination 16°30'E.

Surveyed Sept. 28 to Oct. 3, 1958
By Bill Harris, Mineral Surveyor

UNITED STATES DEPARTMENT OF THE INTERIOR
BUREAU OF LAND MANAGEMENT
Cheyenne, Wyoming *January 19, 1962*

I hereby certify that this plat of Mineral Survey No. 625, Wyoming, is strictly conformable to the field notes of said survey which have been examined and approved.

Dale H. Long
Chief, Division of Engineering

ENT. NO. ---------- NOTES
PAGE ---------- V. ----------
U. S. NO. 266 P. ----------

625-2

GPO 886368

Ac. 6731

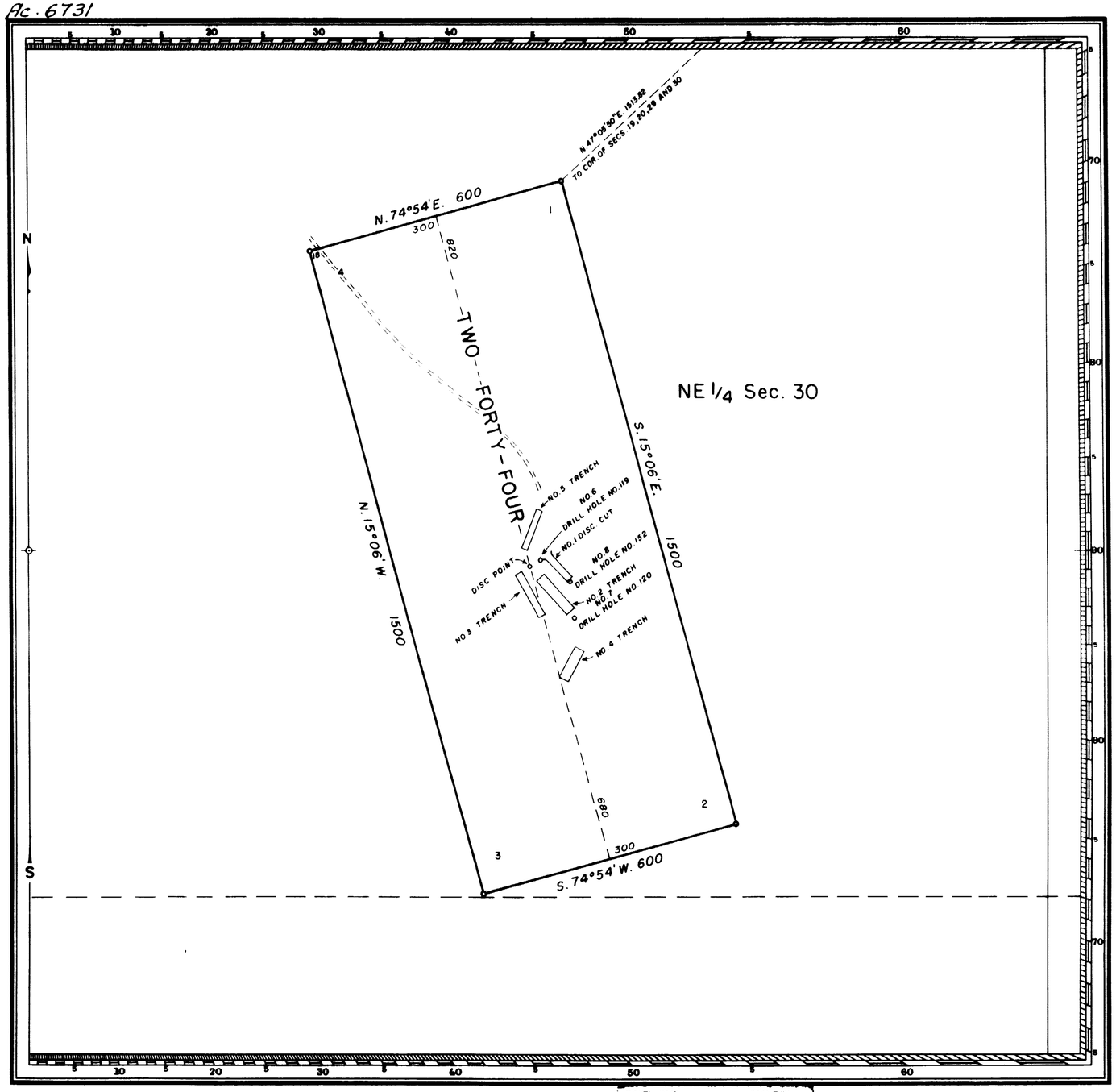

MINERAL SURVEY
No. 602
WYOMING

CLAIM OF

LEE S. OSBORNE

KNOWN AS THE

TWO FORTY-FOUR
LODE

SITUATE IN

Section 30 T. 18 N., R. 71 W., 6 th. P. M.
ALBANY COUNTY
Unorganized Mining District
Wyoming Land District
LAT 41°30'30"N.. LONG. 105°23'24"W., AT COR. NO. 4

0 50 100 300 600
FEET

MAGNETIC DECLINATION 15° 30' E.

Surveyed June 22, to June 27, 1957
By C. R. Hagen, Mineral Surveyor

UNITED STATES DEPARTMENT OF THE INTERIOR
BUREAU OF LAND MANAGEMENT

I hereby certify that this plat of Mineral Survey No. 602, Wyoming, is strictly conformable to the field notes of said survey which have been examined and approved.

Cheyenne, Wyoming *November 15, 1957.*

Russell O. MacDonald.
Office Cadastral Engineer

ENT. NO -------- NOTES
PAT. NO.-------- V. -------
C. S. NO.- 262 -------- P.--------

602

Ac. 6742

Sur. No. 601 Wyoming, Sheet 1 of 2

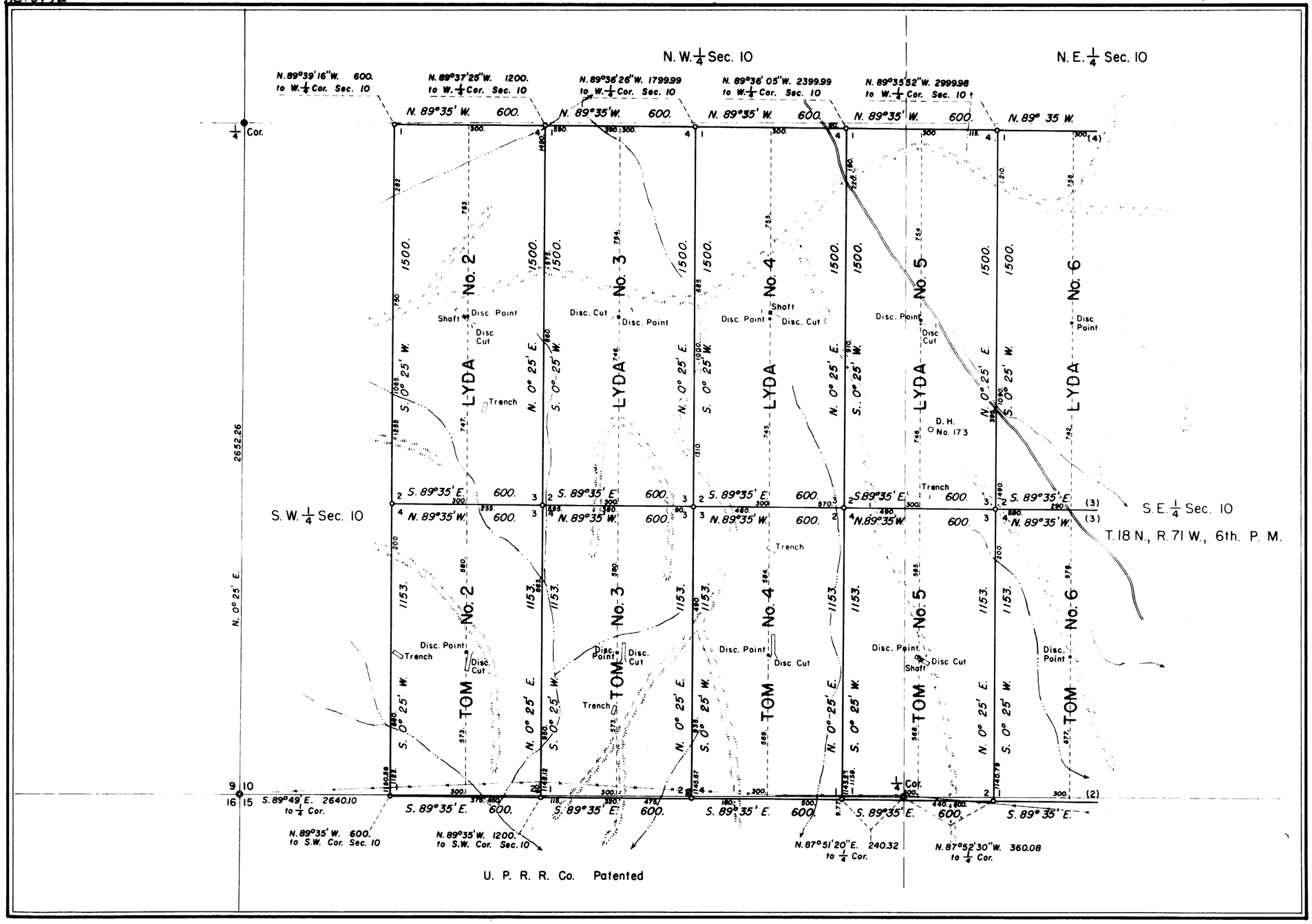

601-1

6743

Sur. No. 601 Wyoming, Sheet 2

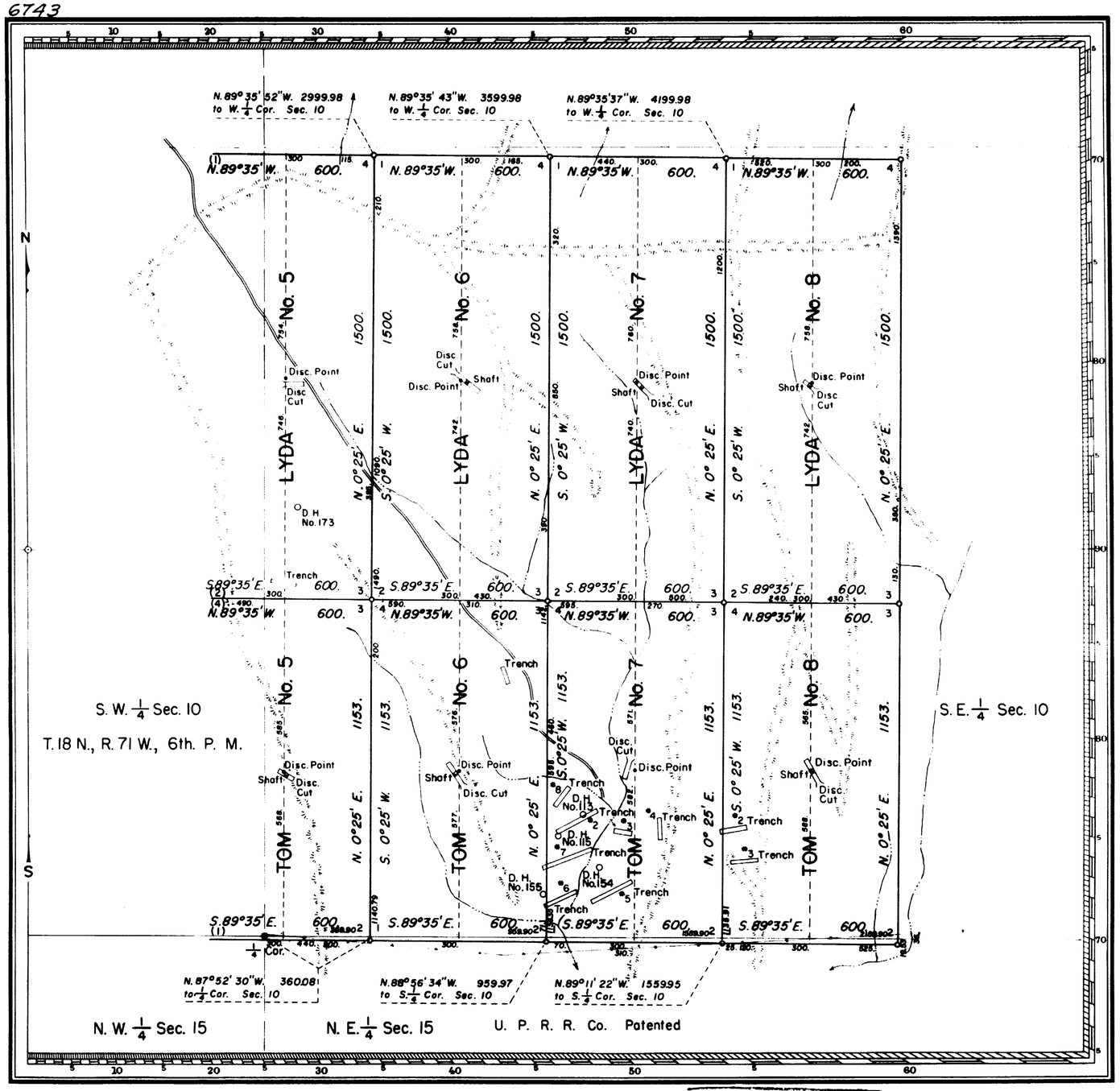

MINERAL SURVEY No. 601 WYOMING

CLAIM OF

WM. REINHARDT D.O. CHURCHILL AND J.A. MARSH

KNOWN AS THE

TOM Nos. 2, 3, 4, 5, 6, 7 & 8
LYDA Nos. 2, 3, 4, 5, 6, 7 & 8
LODES

SITUATE IN

Secs. 10 & 15, T. 18 N., R. 71 W., 6th. P. M.
ALBANY COUNTY
Unorganized Mining District
Wyoming Land District
Lat. 41°32' 50" N., Long. 105°22' 23" W.,
at Cor. No. 1 of the Lyda No. 2 lode

0 100 200 300 400 500
Feet
Magnetic Declination, 15° 30' East

Surveyed, July 20 to July 31, 1957
By C. R. Hagen Mineral Surveyor.

UNITED STATES DEPARTMENT OF THE INTERIOR
BUREAU OF LAND MANAGEMENT
Cheyenne, Wyoming *March 3, 1958.*

I hereby certify that this plat of Mineral Survey No. 601, Wyoming, is strictly conformable to the field notes of said survey which have been examined and approved.

Russell C. MacDonald
Office Cadastral Engineer

ENT. NO -------- NOTES
PAT. NO. -------- V. ------
C. S. NO. 269 P. --------

601-2

Ac. 6741

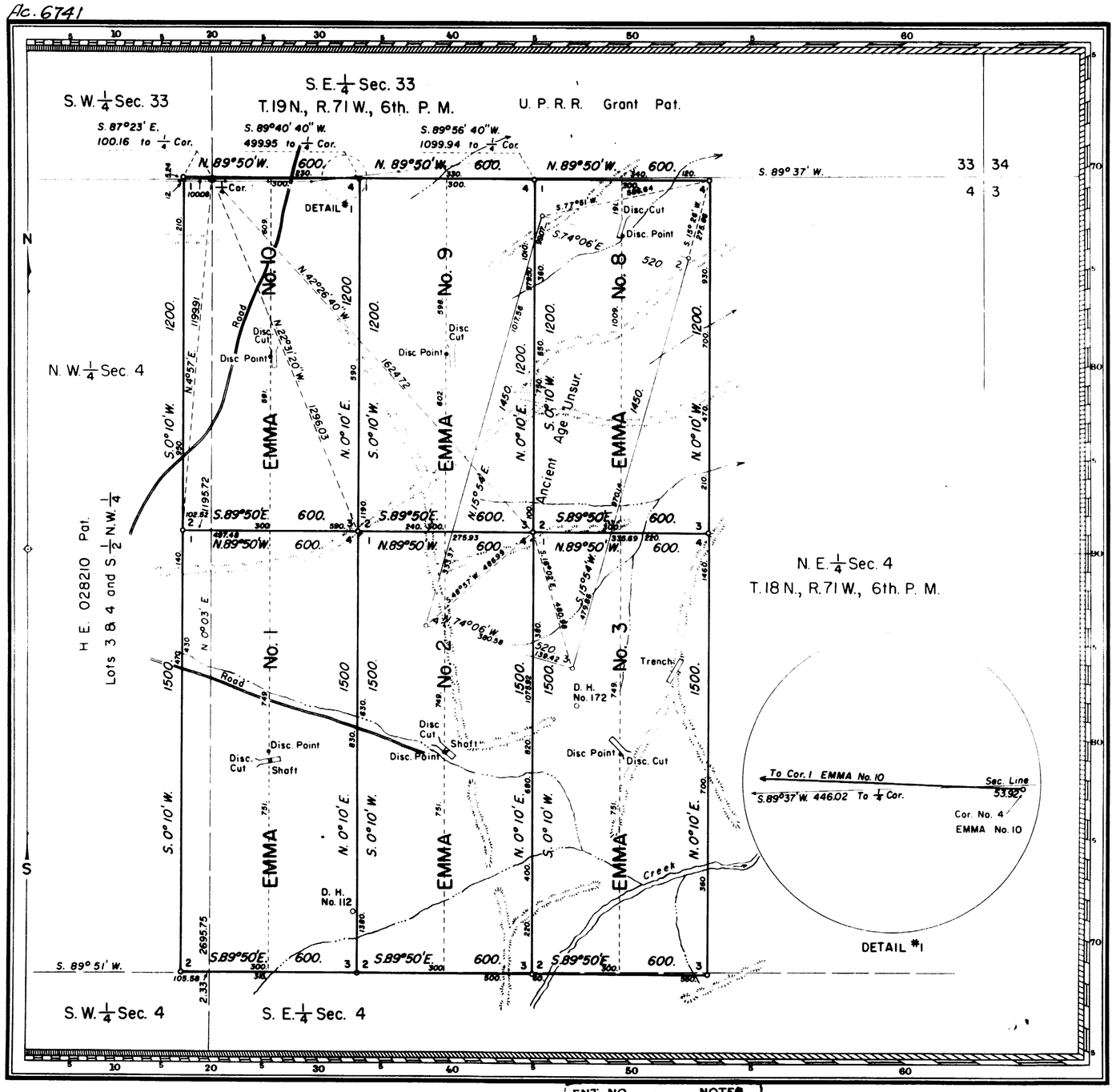

MINERAL SURVEY No. 600 WYOMING

CLAIM OF

J. A. MARSH F. L. LEE
D. B. PINNELL D. O. CHURCHILL

KNOWN AS THE

EMMA Nos. 1, 2, 3, 8, 9 & 10 LODES

SITUATE IN

Sec. 4, T. 18 N., R. 71 W. and
Sec. 33, T. 19 N., R. 71 W., 6th. P. M.
ALBANY COUNTY
Unorganized Mining District
Wyoming Land District
Lat. 41°33' 45" N., Long. 105°22' 26" W.,
at Cor. No 2 Emma No. 1 Lode

0 100 200 300 400 500 600 700 800 900 1000
Feet

Magnetic Declination 15° 30' E.

Surveyed Aug. 1 to Aug. 15, 1957
By C. R. Hagen, Mineral Surveyor

UNITED STATES DEPARTMENT OF THE INTERIOR
BUREAU OF LAND MANAGEMENT

Cheyenne, Wyoming February 14, 1958

I hereby certify that this plat of Mineral Survey No. 600, Wyoming, is strictly conformable to the field notes of said survey which have been examined and approved.

Russell C. MacDonald

Office Cadastral Engineer

ENT. NO. ------- NOTES
PAT. NO. ------- V. -------
C. S. NO. 276 P. -------

600

Ac. 6735

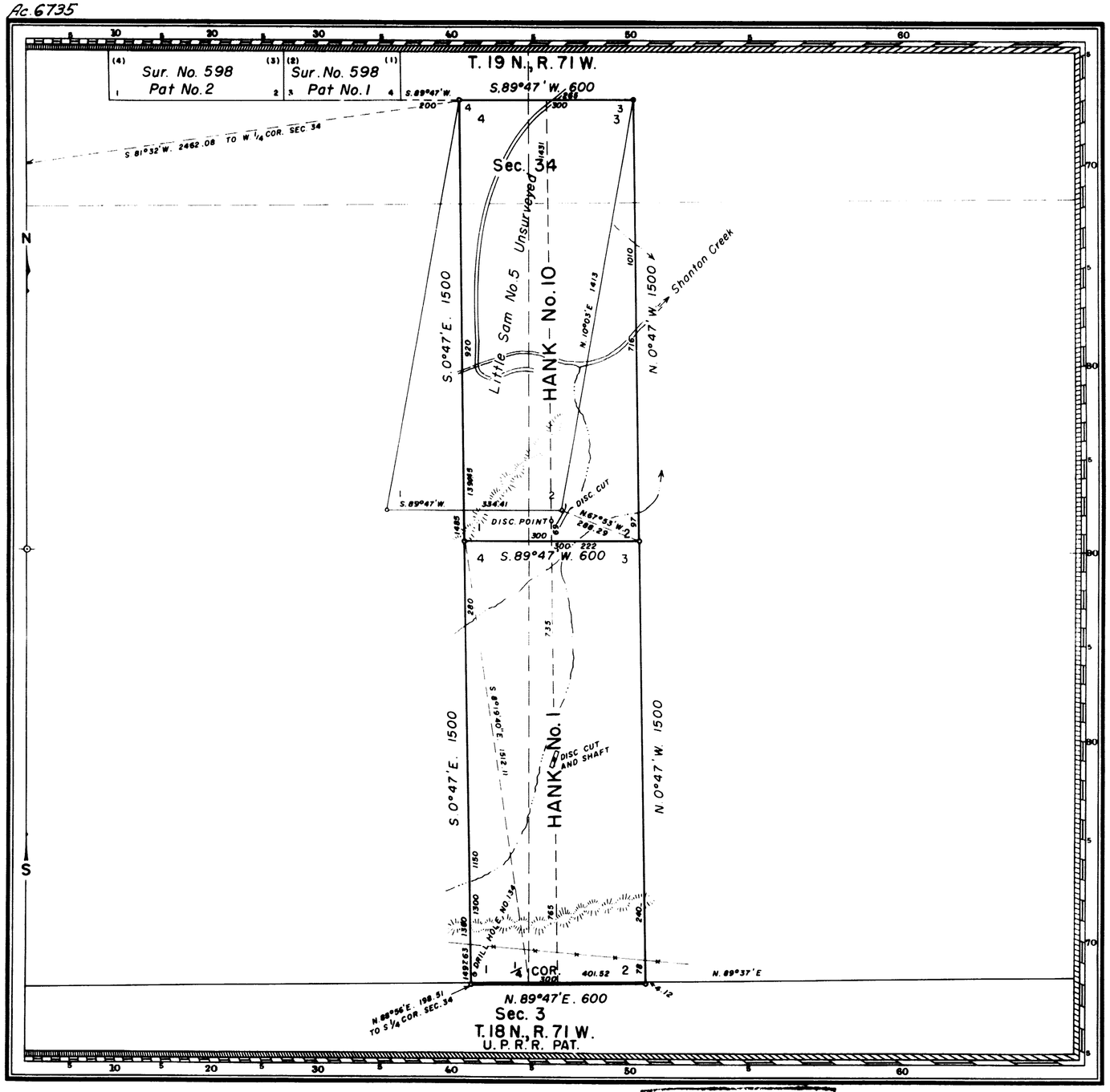

MINERAL SURVEY No. 599 WYOMING

CLAIM OF

R. WINTERBURN AND F. L. LEE

KNOWN AS THE

HANK No. 1 AND HANK No. 10 LODES

SITUATE IN

Sec. 3 T. 18 N., R. 71 W. and Sec. 34 T. 19 N., R. 71 W., 6 th. P. M.
ALBANY COUNTY
Unorganized Mining District
Wyoming Land District
LAT 41° 34' 40" N., LONG. 105° 20' 10" W.
AT COR. NO. 4 HANK NO. 10

0 100 200 400 800
FEET
MAGNETIC DECLINATION 15° 30' E

Surveyed Aug. 13 to Aug. 16, 1957
By C. R. Hagen, Mineral Surveyor

UNITED STATES DEPARTMENT OF THE INTERIOR
BUREAU OF LAND MANAGEMENT
Cheyenne, Wyoming *Dec. 10, 1957.*

I hereby certify that this plat of Mineral Survey No. 599, Wyoming, is strictly conformable to the field notes of said survey which have been examined and approved.

Russell C. MacDonald
Office Cadastral Engineer

ENT. NO. -------- NOTES
PAT. NO. -------- V. -------
C. S. NO. 266 ------ P. --------

599

Accession No. 6235

35

Indexed

EXTERIOR LINES

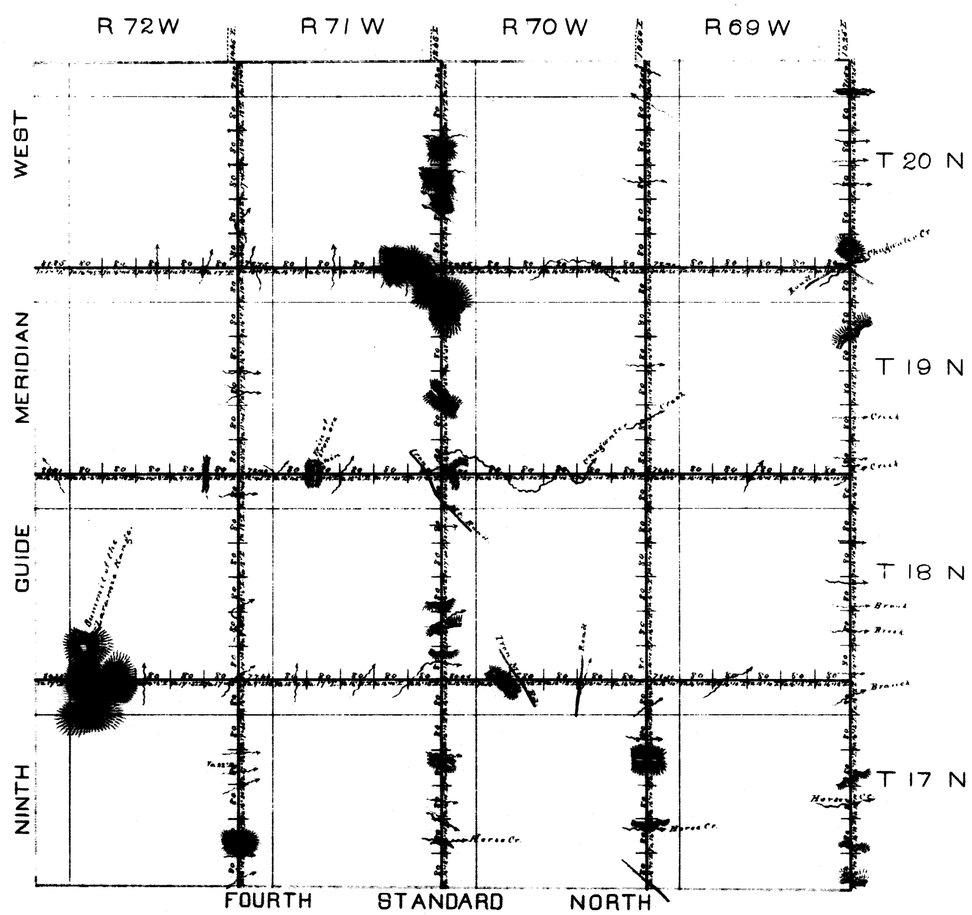

Surveys Designated	By Whom Surveyed	Date of Contract	Amt. of Surveys	When Surveyed
Exterior Lines	Edwin James & Alfred M. Rogers	August 31st 1870	Mo. Chs. Lks 167 . 37 . 91 .	Dec. 19th 1870 May 20th 1871
Connections			48 . 06	

I hereby certify that the above Map of the Exterior Lines of Townships 17, 18, 19 and 20 North, Ranges 69, 70, 71 and 72 West of 6th Principal Meridian, in Wyoming Territory, is strictly conformable to the field notes of the survey thereof, on file in this Office, which have been examined and approved

Surveyor General's Office.
Cheyenne W.T. July 12th 1871.

Silas Reed
Sur. Genl.