(7)

33

348

# TOWNSHIP No. 18 NORTH, RANGE No. 72 WEST OF THE SIXTH PRINCIPAL MERIDIAN

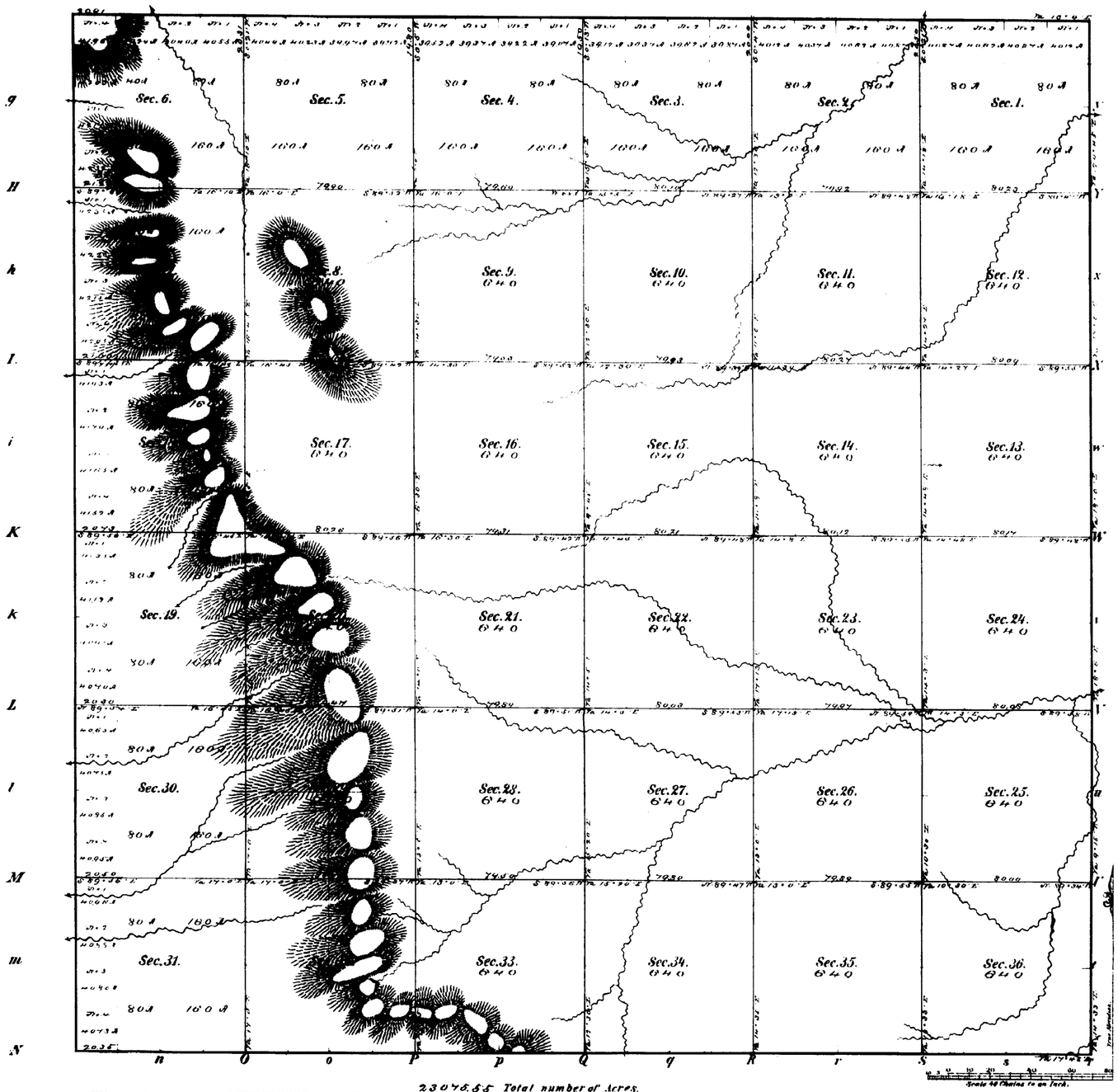


| Meanders of | | | | | | | | |
|---|---|---|---|---|---|---|---|---|
| Posts | Courses | Ch^s Lk^s | Posts | Courses | Ch^s Lk^s | Posts | Courses | Ch^s Lk^s |

23075.65 Total number of Acres.

| Surveys Designated | By Whom Surveyed | Date of Contract | Amount of Surveys | When Surveyed |
|---|---|---|---|---|
| Township lines | James Rogers | Augt. 31st 1870 | M. Ch^s Lk^s | May 1871 |
| Subdivisions | Chas. J. Reed | Sept. 1st 1874 | 60 - 3 - 27 | Sept. 1st 1874 |
| Connections | | | | |
| | Lines through heavy timber | | 5 - 40 | |

The above Map of Township No. 18 North of Range No. 72 West of the Sixth Principal Meridian in Wyoming Territory is strictly conformable to the field notes of the survey thereof on file in this Office, which have been examined and approved.

Surveyor Generals Office, Cheyenne Wyoming Oct. 28th 1874.

Silas Reed
Surv. Genl.

A. Gast & Co. St. Louis, Mo.

301

18 - 72

Acc. 6838

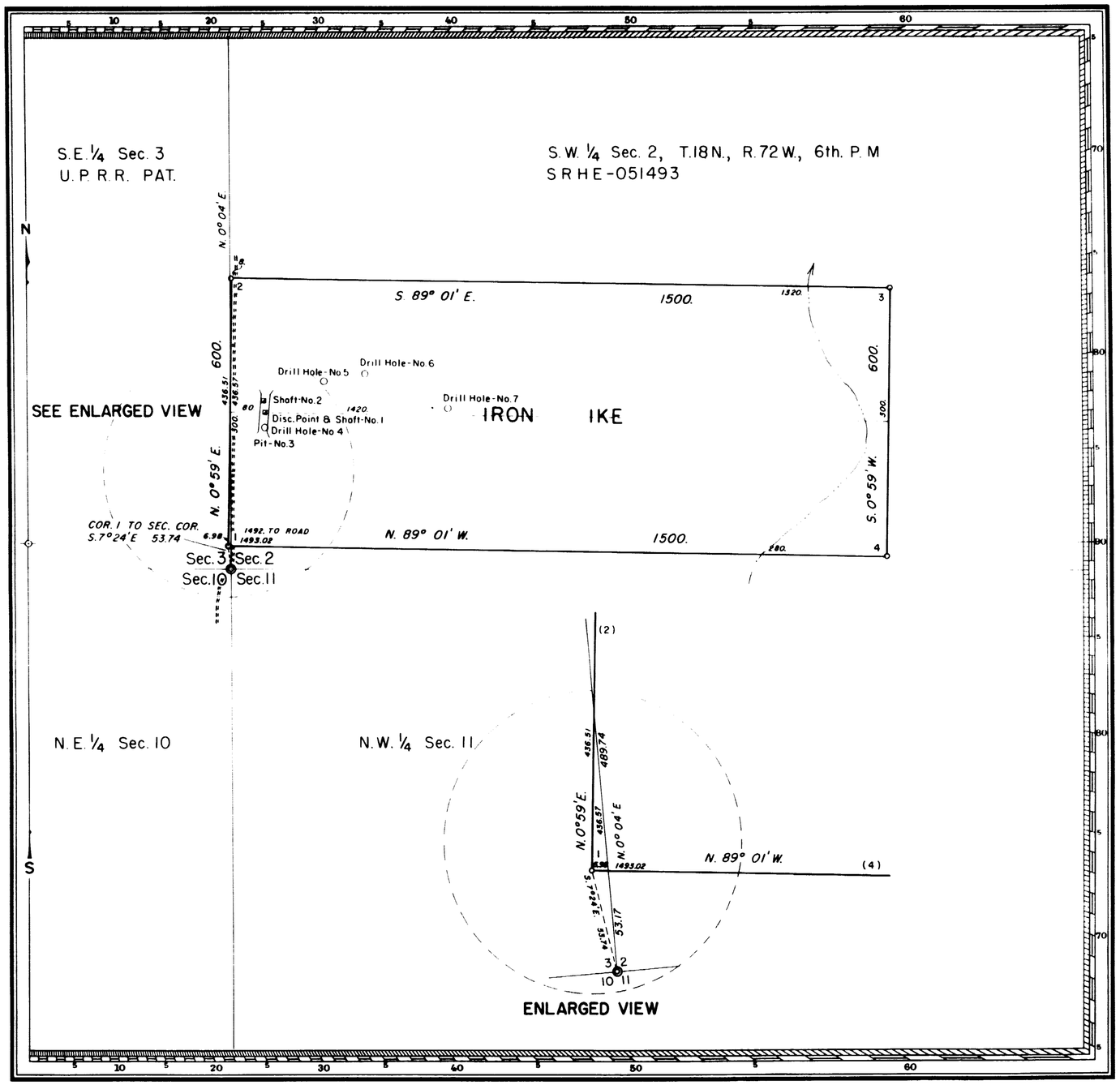


# MINERAL SURVEY No. 623 WYOMING

CLAIM OF

THE RUBY COMPANY

KNOWN AS THE

IRON IKE

SITUATE IN

Secs. 2 & 3, T.18N., R.72W., 6th. P.M.
ALBANY COUNTY
Unorganized Mining District
Wyoming Land District
Lat. 41°33'N., Long. 105°24'W., at Cor. No. 1 of Iron Ike Lode

0 50 100 200 300 400 500
Feet
Magnetic Declination 16° 30'E

Surveyed, Sept. 20 to Sept. 21, 1958
By Bill Harris, Mineral Surveyor

*UNITED STATES DEPARTMENT OF THE INTERIOR*
*BUREAU OF LAND MANAGEMENT*
*Cheyenne, Wyoming.* *March 31, 1960*

*I hereby certify that this plot of Mineral Survey No. 623, Wyoming, is strictly conformable to the field notes of said survey which have been examined and approved.*

Russell C. MacDonald
*Office Cadastral Engineer*

623


INT. NO. -------- NOTES
PAT. NO. -------- V. -------
C. S. NO. 309 P. --------


GPO 855358

# NINTH GUIDE MERIDIAN WEST

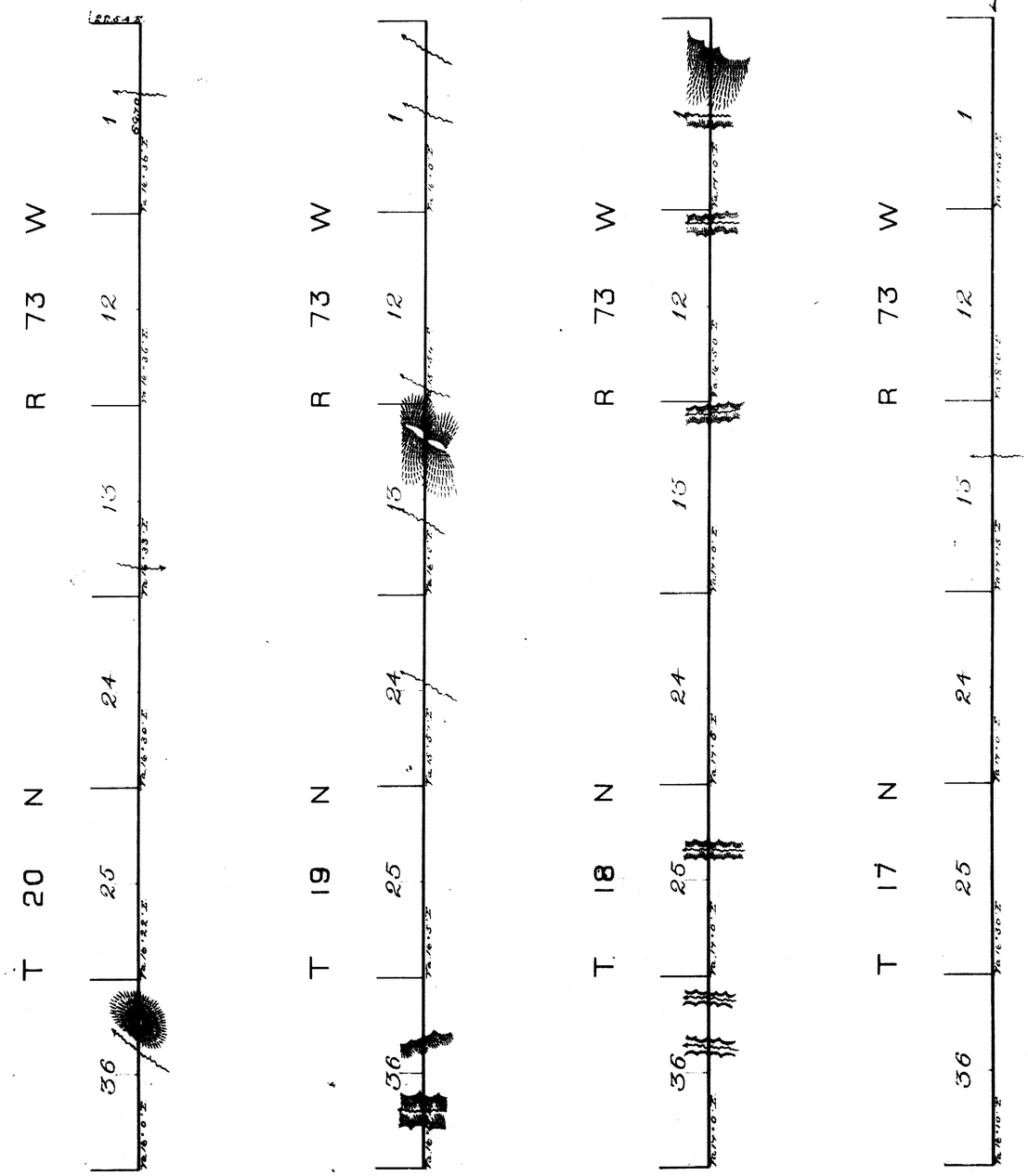


| Surveys Designated | By Whom Surveyed | Date of Contract | Amount of Surveys | When Surveyed |
|---|---|---|---|---|
| 9th Guide Meridian | Nathan P. Cook | June 21st 1871 | 23 . 69 . 40 | Aug. 29 - Sept. 21 1870. |
| Corner Stone | | | 00 22 . 64 | |

I hereby certify that the above Diagram of the 9th Guide Meridian West of 6th Principal Meridian, between the 4th and 5th Standard Parallels North, in Wyoming Territory, is strictly conformable to the field notes of the survey thereof, on file in this Office, which have been examined and approved.

Surveyor General's Office
Cheyenne Wyo. Dec. 27th 1871

Silas Reed Surv. Gen.

accession n. 0235

Indexed



# EXTERIOR LINES

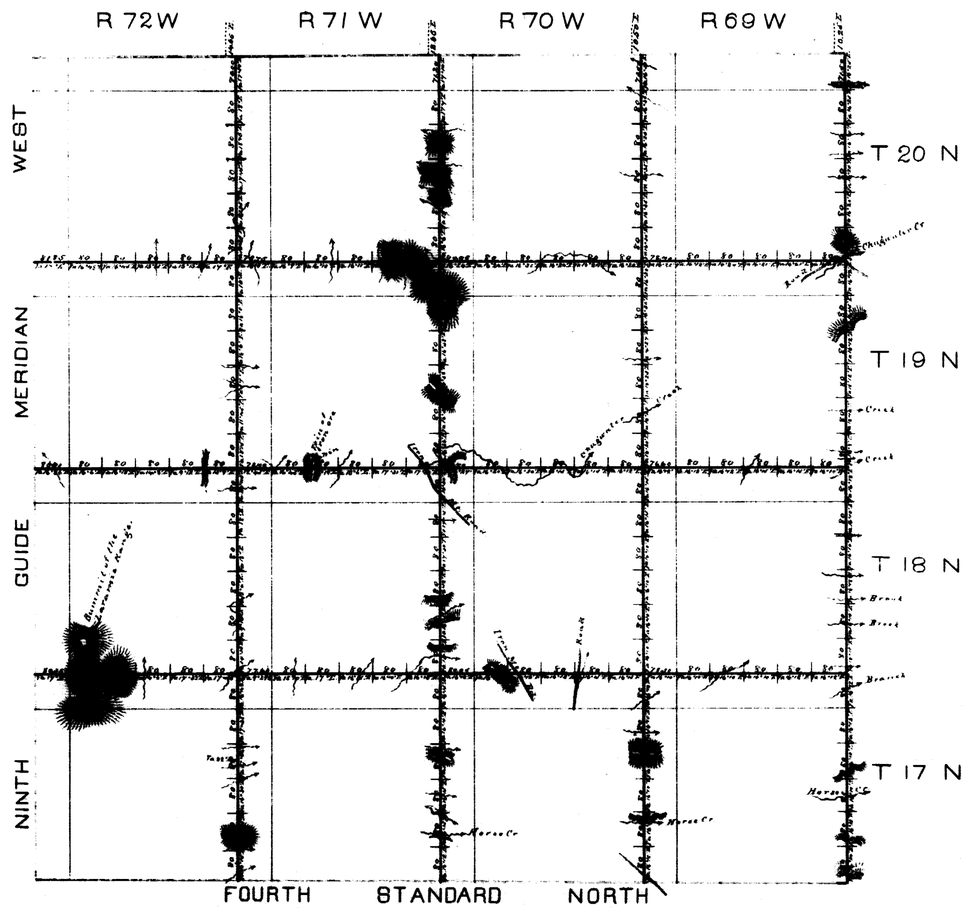


| Surveys Designated | By Whom Surveyed | Date of Contract | Amt. of Surveys Mos. Chs. Lks | When Surveyed |
|---|---|---|---|---|
| Exterior Lines | Edwin James & Alfred M. Rogers | August 31st 1870 | 167 . 27 . 91 . | Dec. 19th 1870 to May 26th 1871 |
| Connections | | | 48 . 86 | |

I hereby certify that the above Map of the Exterior Lines of Townships 17, 18, 19 and 20 North, Ranges 69, 70, 71 and 72 West of 6th Principal Meridian, in Wyoming Territory, is strictly conformable to the field notes of the survey thereof, on file in this Office, which have been examined and approved.

Surveyor General's Office.
Cheyenne W.T. July 13th 1871.

Silas Reed
Sur. Genl.