No 13

TOWNSHIP No. 18 NORTH RANGE No. 74 WEST OF 6th PRINCIPAL MERIDIAN

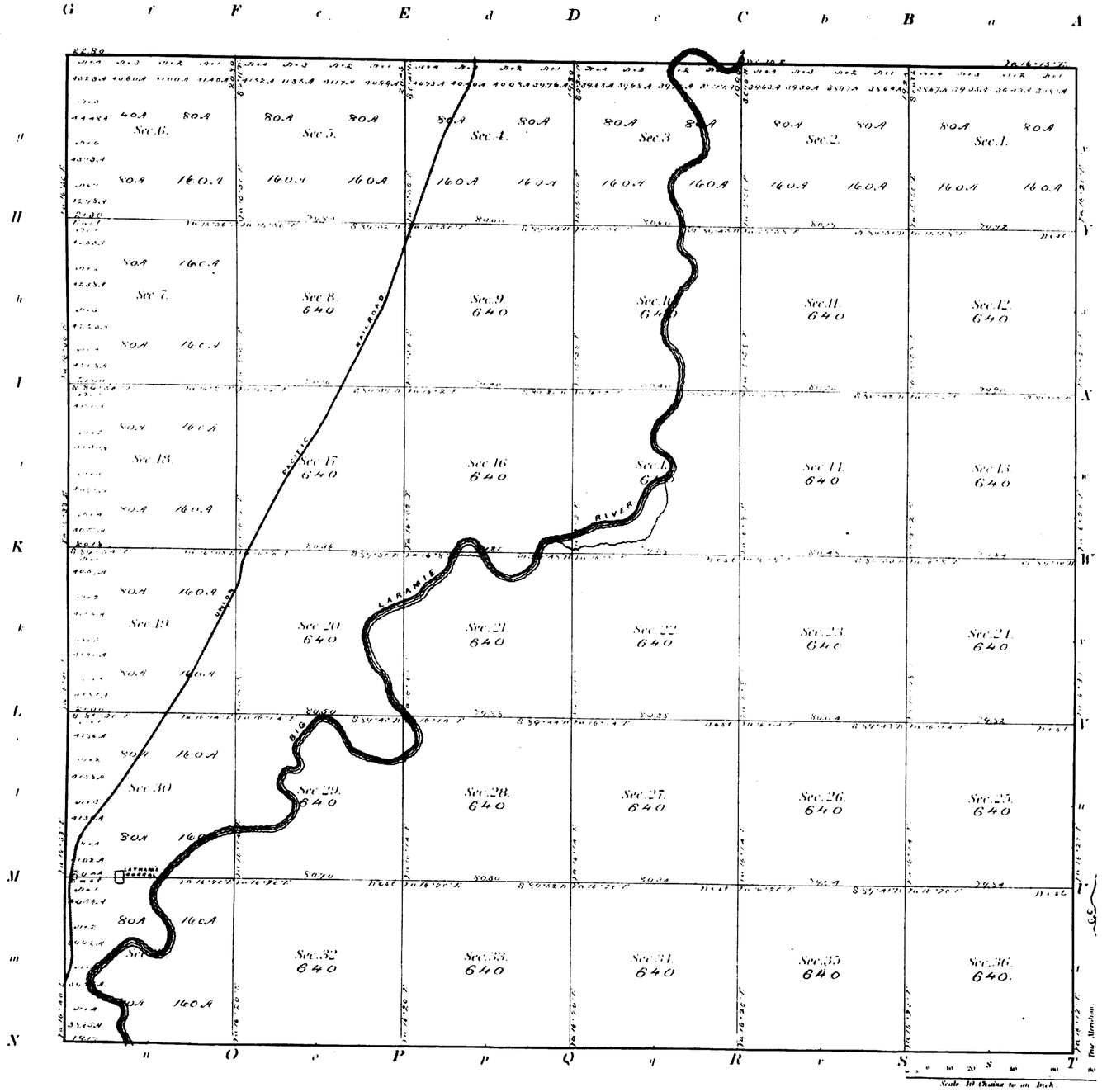

Meanders of

Posts	Courses	Ch.s lks.	Posts	Courses	Ch.s lks.	Posts	Courses	Ch.s lks.

23080.57 Total number of Acres.

Surveys Designated	By Whom Surveyed	Date of Contract	Amount of Surveys	When Surveyed
Township lines	Wm. J. Allason	May 16th 1871	M. Ch. Lks.	
Subdivisions	Wm. O. Downey	May 20th 1871	60.06 - 87	June 9-15. 1871

The above Map of Township No. 18 North of Range No. 74 West of 6th Principal Meridian in Wyoming Terry is strictly conformable to the field notes of the Survey thereof on file in this Office, which have been examined and approved.

Surveyor Generals Office. Silas Reed
Cheyenne Wyo. Dec 24th 1871. Surv. Gen.

Indepcs

EXTERIOR LINES

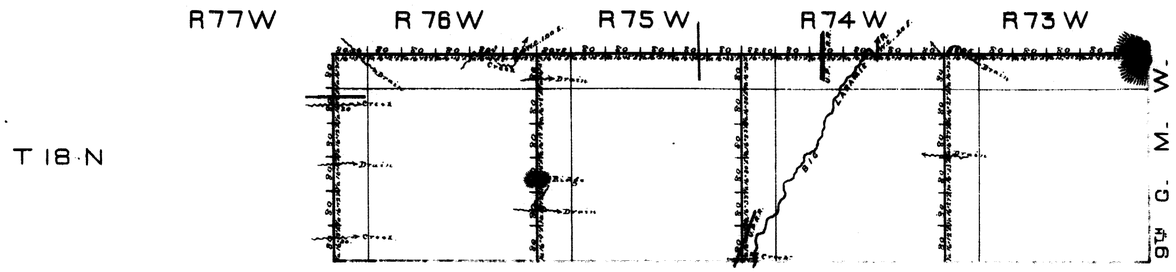

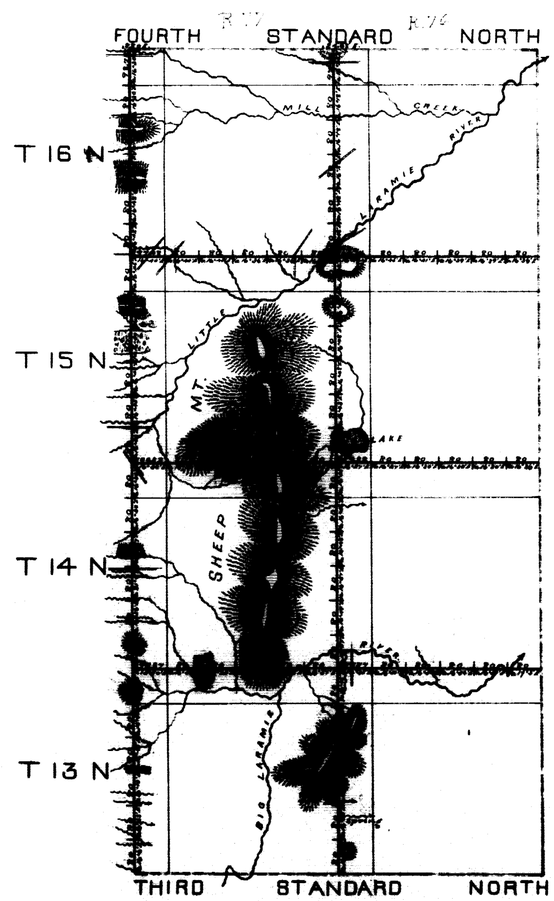

Surveys Designated	By Whom Surveyed	Date of Contract	Amt. of Surveys	When Surveyed
Exterior Lines of Tps 18 N R. 73 74 75 & 76	Wm. J. Allason	May 16th 1871	Mi. Chs. Lks. 132 . 60 . 03	May 29 - July 8th
Tps 13 14 15 & 16 N Rgs. 76 and 77 W.		Connections	33 . 48	-1871-

I hereby certify that the above Map of the Exterior Lines of Townships 18 North, of Ranges 73, 74, 75 and 76 West, and of Townships 13, 14, 15 and 16 North, of Ranges 76 and 77 West of the 6th Principal Meridian, in Wyoming Territory, is strictly conformable to the field notes of the survey thereof, on file in this Office, which have been examined and approved

Surveyor General's Office
Cheyenne W.T. Sept. 10th 1871

Silas Reed
Surr. Genl.