TOWNSHIP No. 19 NORTH RANGE No. 71 WEST OF 6TH PRINCIPAL MERIDIAN

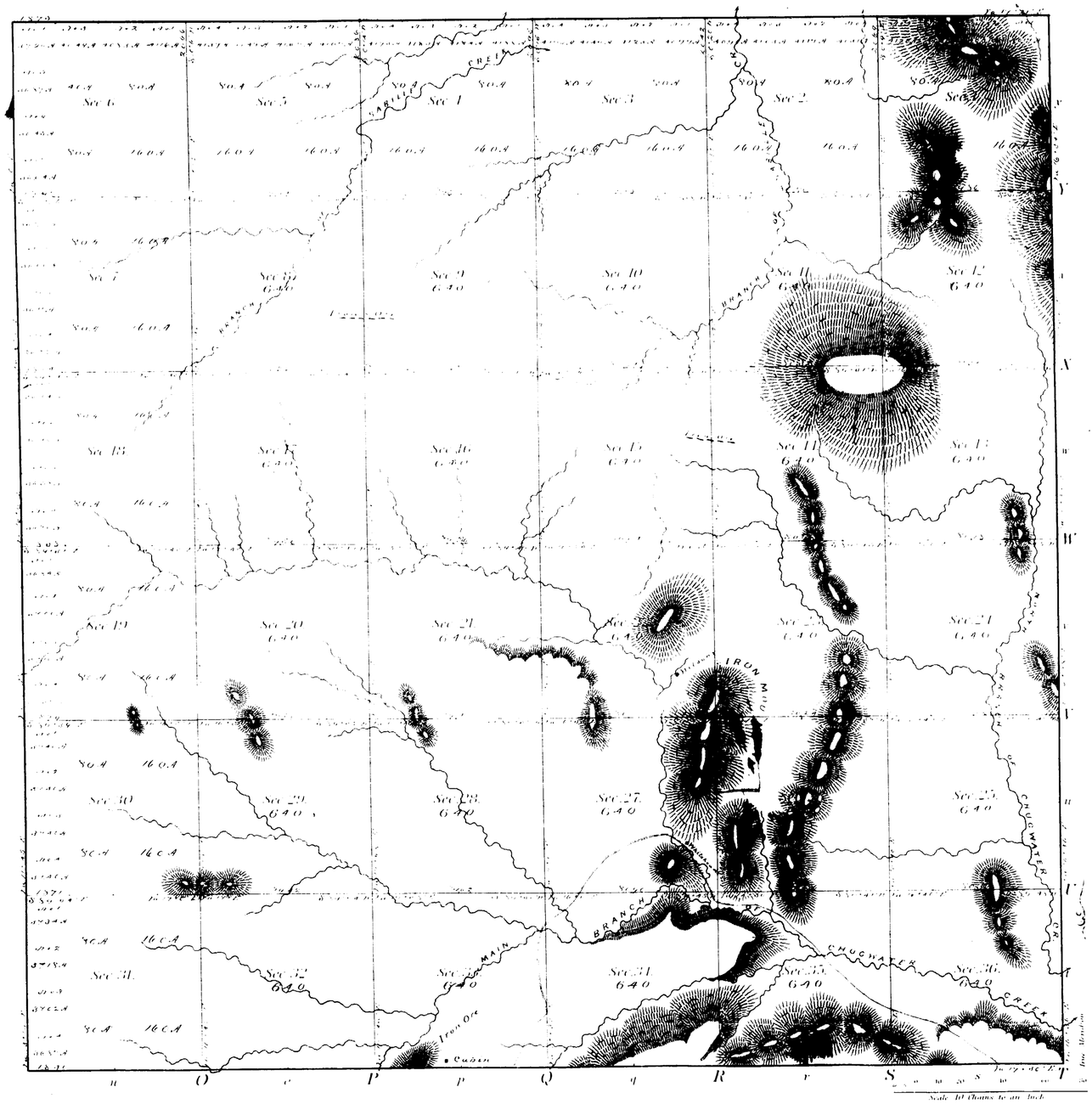

Meanders of

Posts	Courses	Ch.s Lk.s	Posts	Courses	Ch.s Lk.s	Posts	Courses	Ch.s Lk.s

22992.70 Total number of Acres.

Surveys Designated	By Whom Surveyed	Date of Contract	Amount of Surveys M.	Ch.s	Lk.s	When Surveyed
Township lines	James & Rogers	August 31st 1870				May 1871
Subdivisions	Wm. J. Allason	May 16th 1871	59	75	95	July 4th - 22d 1871

The above Map of Township No. 19 North of Range No. 71 West of 6th Principal Meridian in Wyoming Territory is strictly conformable to the field notes of the survey thereof on file in this Office, which have been examined and approved.

Surveyor General's Office.
Cheyenne N.T. Sept. 10th 1871

Silas Reed
Sur. Genl.

Ac. 6848

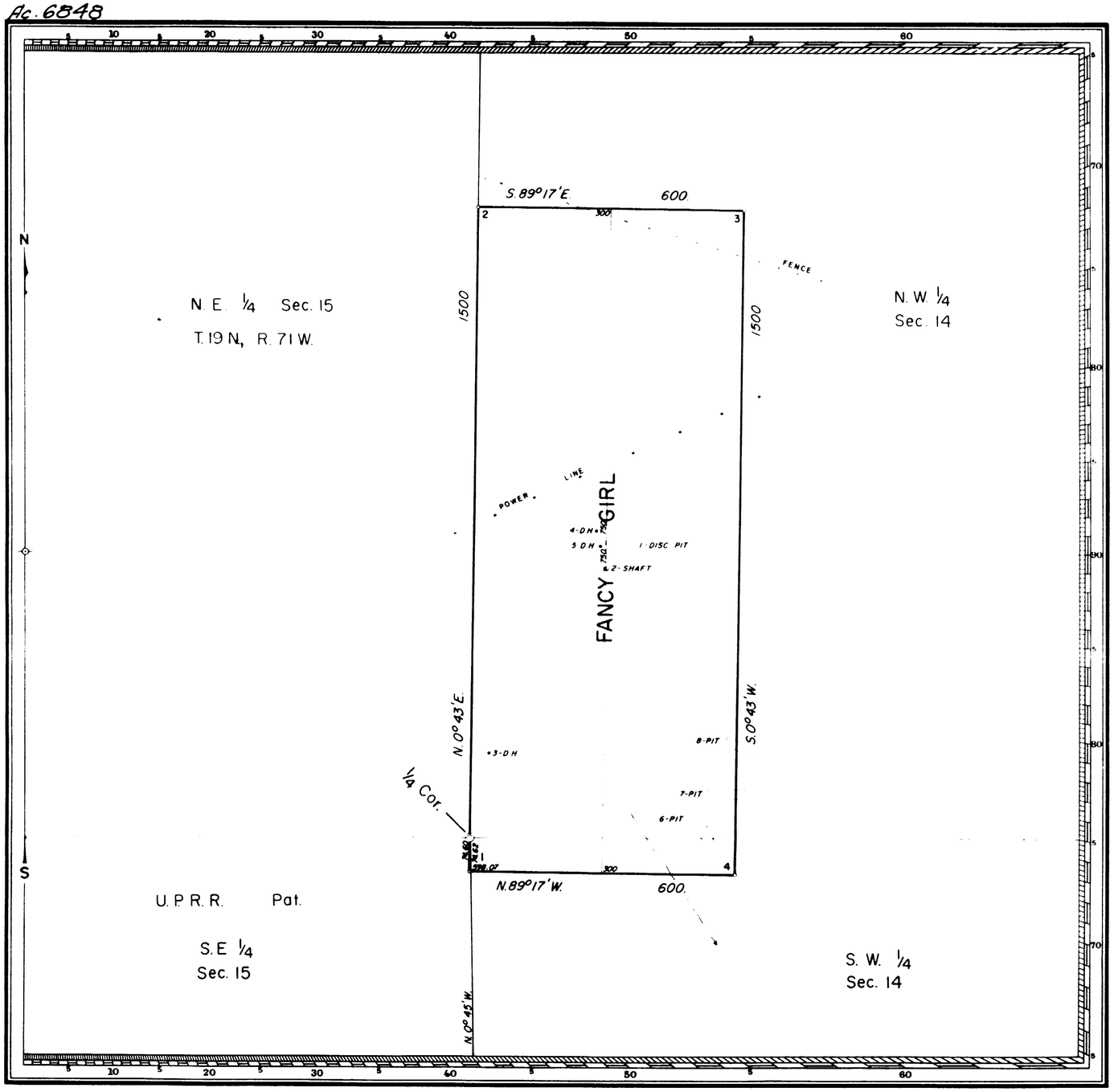

MINERAL SURVEY No. 629 WYOMING

CLAIM OF

THE RUBY COMPANY

KNOWN AS THE

FANCY GIRL LODE

SITUATE IN

Secs. 14 & 15, T. 19 N., R. 71 W., 6th. P.M.
ALBANY COUNTY
Unorganized Mining District
Wyoming Land District
Lat. 41° 37' N., Long. 105° 19' W. at Cor. No 1, FANCY GIRL

0 50 100 200 400
Feet
Magnetic Declination 16°30E

Surveyed September 15 to September 16, 1958
By Bill Harris Mineral Surveyor

UNITED STATES DEPARTMENT OF THE INTERIOR
BUREAU OF LAND MANAGEMENT

Cheyenne, Wyoming *June 27, 1960*

I hereby certify that this plat of Mineral Survey No. 629, Wyoming, is strictly conformable to the field notes of said survey which have been examined and approved.

Russell C. MacDonald
Office Cadastral Engineer

629

ENT. NO. ------ NOTES
PAT. NO. ------ V. ------
C. S. NO. 2-36 ------ P. ------

GPO 886368

Ac. 6870

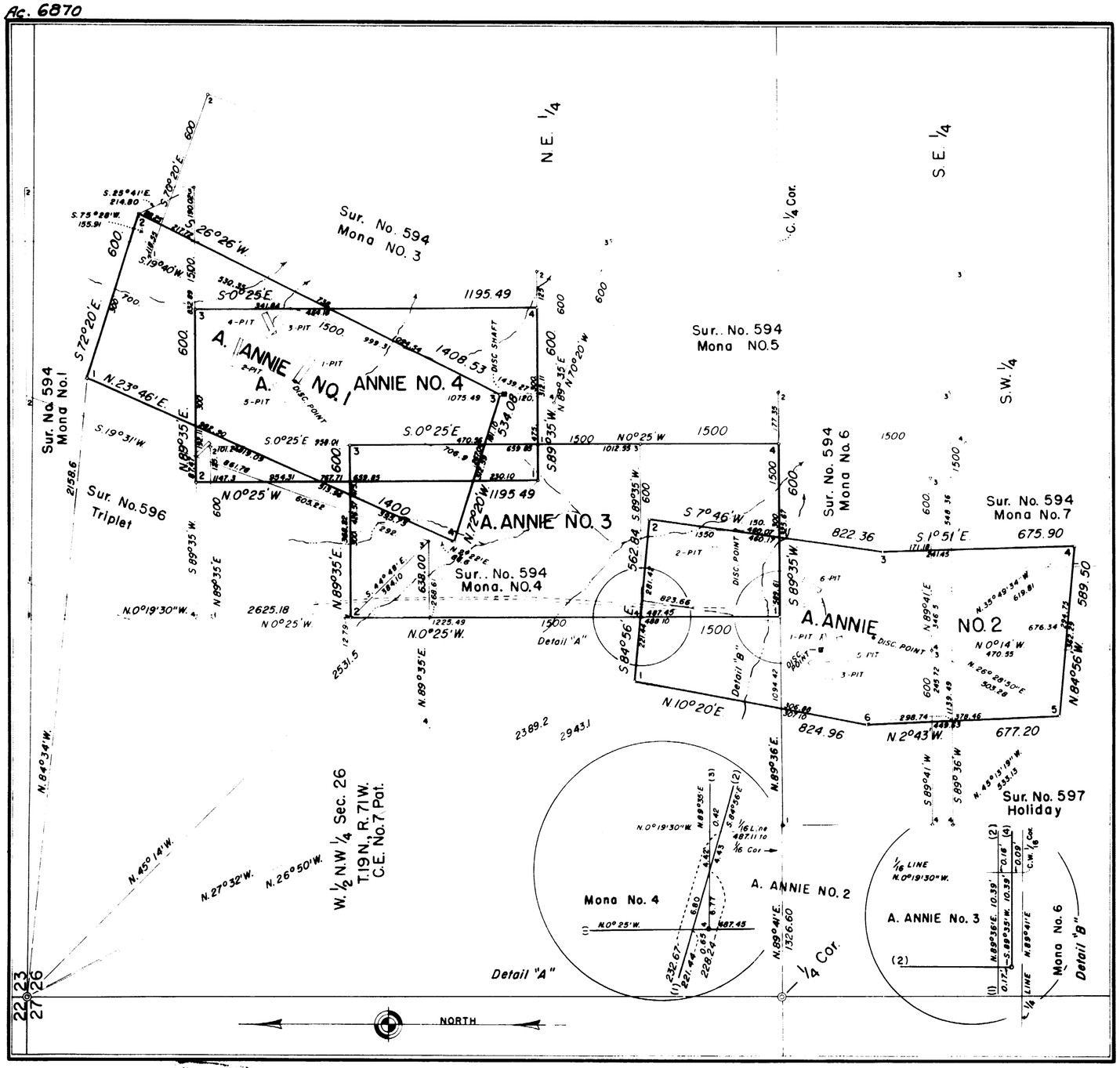

628

ENT. NO. NOTES
PAT. NO.
C. S. NO. 220

MINERAL SURVEY No. 628 WYOMING

CLAIM OF

THE RUBY COMPANY

KNOWN AS THE

ANOMALOUS ANNIE No.1, No.2, No.3 & No.4 LODES

SITUATE IN

Sec. 26, T.19N., R.71W., 6th. P.M.
ALBANY COUNTY
Unorganized Mining District
Wyoming Land District
Lat 41°46'N., Long. 105°19'W., at Cor No 1, Anomalous Annie No.1

0 100 200 300 600
Feet
Magnetic Declination 16°30'E

Surveyed September 12 to 14, 1958
By Bill Harris, Mineral Surveyor

UNITED STATES DEPARTMENT OF THE INTERIOR
BUREAU OF LAND MANAGEMENT

Cheyenne, Wyoming *July 19, 1961*

I hereby certify that this plat of Mineral Survey No. 628, Wyoming, is strictly conformable to the field notes of said survey which have been examined and approved.

Acting Chief, Engineering Division

Acc. 6839

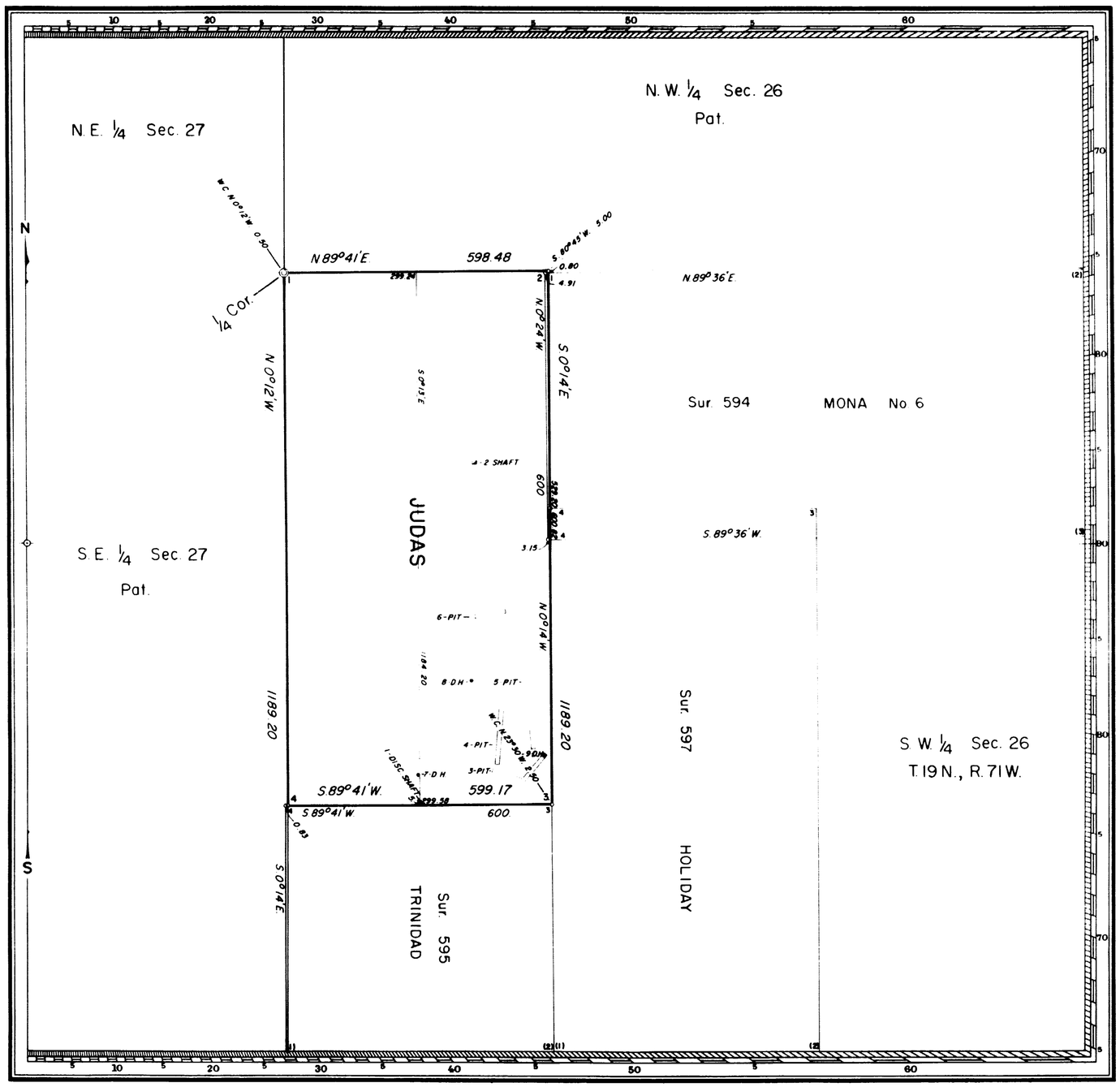

MINERAL SURVEY No. 626 WYOMING

CLAIM OF

THE RUBY COMPANY

KNOWN AS THE

JUDAS LODE

SITUATE IN

Sec. 26, T. 19 N., R. 71 W., 6th. P.M.
ALBANY COUNTY
Unorganized Mining District
Wyoming Land District
Lat. 41° 35' N, Long 105° 19' W, at Cor. No 1, JUDAS LODE

0 50 100 200 400
Feet
Magnetic Declination 16° 30' E

Surveyed September 22 & 23, 1958
By Bill Harris Mineral Surveyor

UNITED STATES DEPARTMENT OF THE INTERIOR
BUREAU OF LAND MANAGEMENT

Cheyenne, Wyoming *March 28, 1960*

I hereby certify that this plat of Mineral Survey No. 626, Wyoming, is strictly conformable to the field notes of said survey which have been examined and approved.

Francis C. MacDonald
Office Cadastral Engineer

ENT. NO. ------- NOTES
PAT. NO. ------- V. -------
C. S. NO. 280 ------ P. -------

626

GPO 886368

Ac. 6873

Sur. No. 625 Sheet 1 of 2

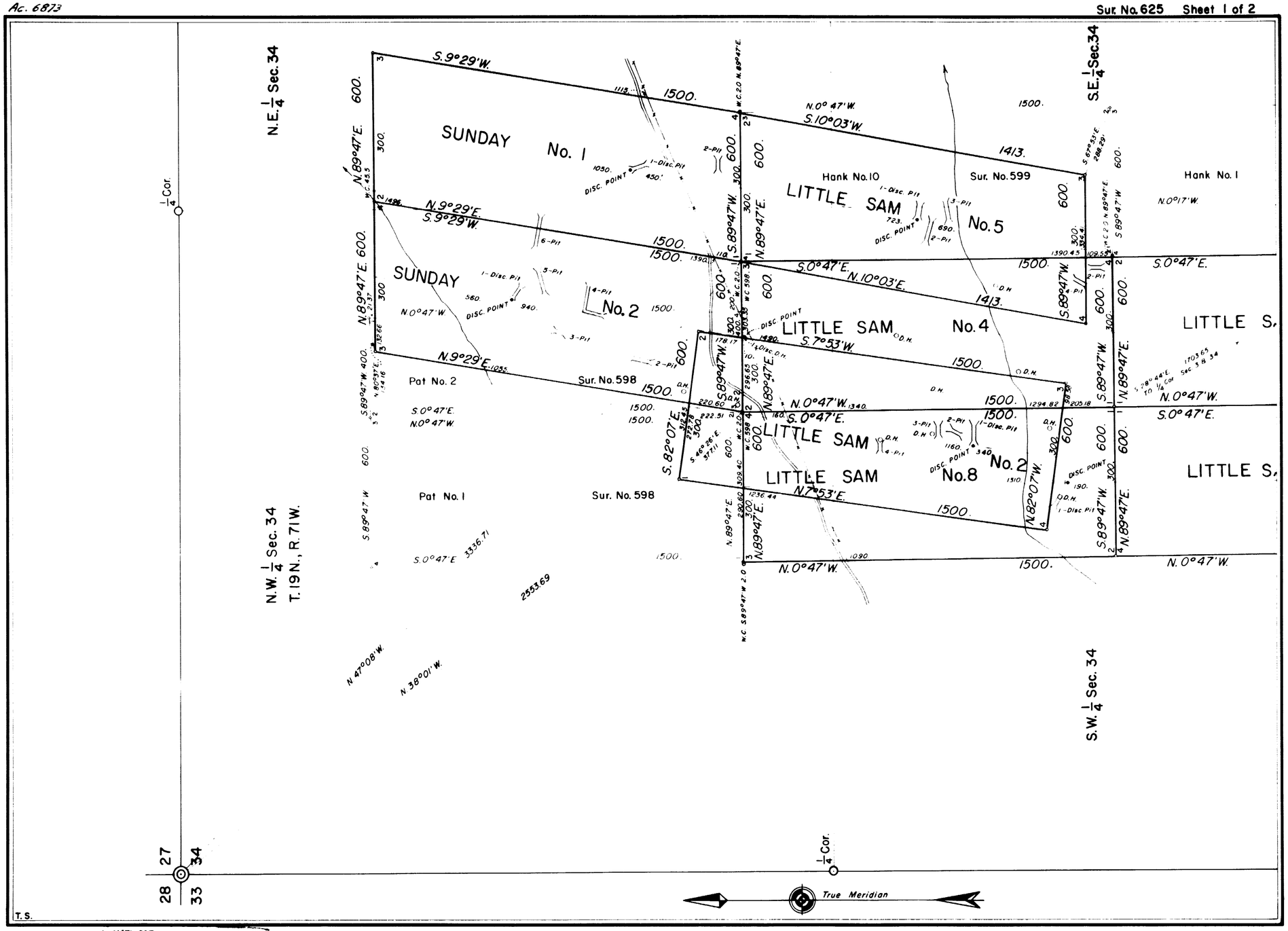

ENT. NO.	NOTES
PAT. NO.	V.
C. S. NO. 266	P.

625-1

Ac. 6874

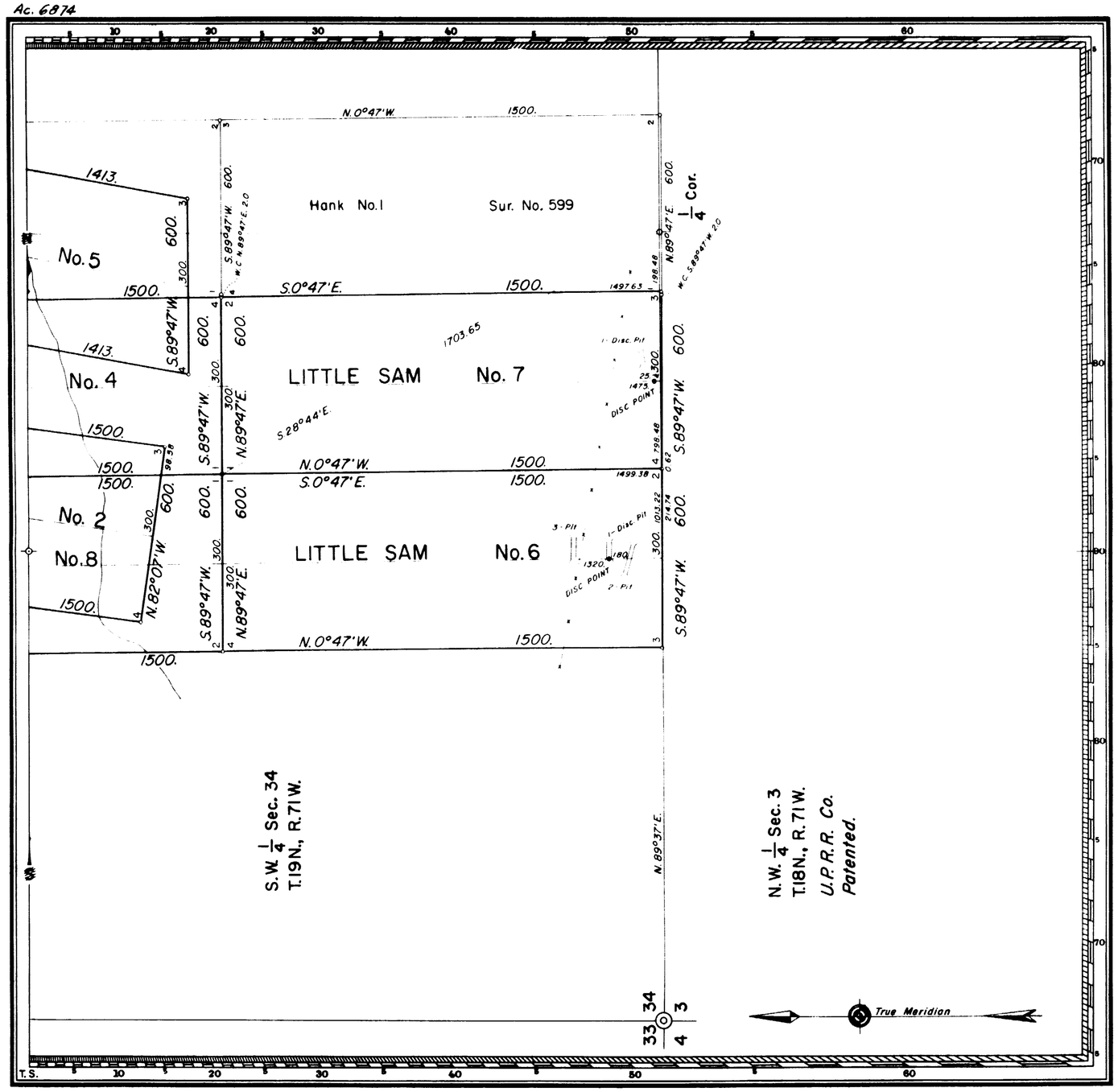

Sur. No. 625 Sheet 2 of 2

MINERAL SURVEY No. 625 WYOMING

CLAIM OF

THE RUBY COMPANY

KNOWN AS THE

LITTLE SAM Nos. 2, 4, 5, 6, 7 AND 8, AND SUNDAY Nos. 1 AND 2 LODES

SITUATE IN

Sec. 3, T.18N., R.71W. and Sec. 34 T.19N., R.71W., 6th. P.M.
ALBANY COUNTY
Unorganized Mining District
Wyoming Land District
Lat. 41°34'N., Long. 105°20'W.
At Cor. No. 1 SUNDAY No. 1 Lode

0 100 200 400 800
FEET

Magnetic Declination 16°30'E.

Surveyed Sept. 28 to Oct. 3, 1958
By Bill Harris, Mineral Surveyor

UNITED STATES DEPARTMENT OF THE INTERIOR
BUREAU OF LAND MANAGEMENT
Cheyenne, Wyoming January 19, 1962

I hereby certify that this plat of Mineral Survey No. 625, Wyoming, is strictly conformable to the field notes of said survey which have been examined and approved.

Dale W. Long
Chief, Division of Engineering

ENT. NO. NOTES
PAT. V.
U. S. NO. 266 P.

625-2

GPO 886268

6841

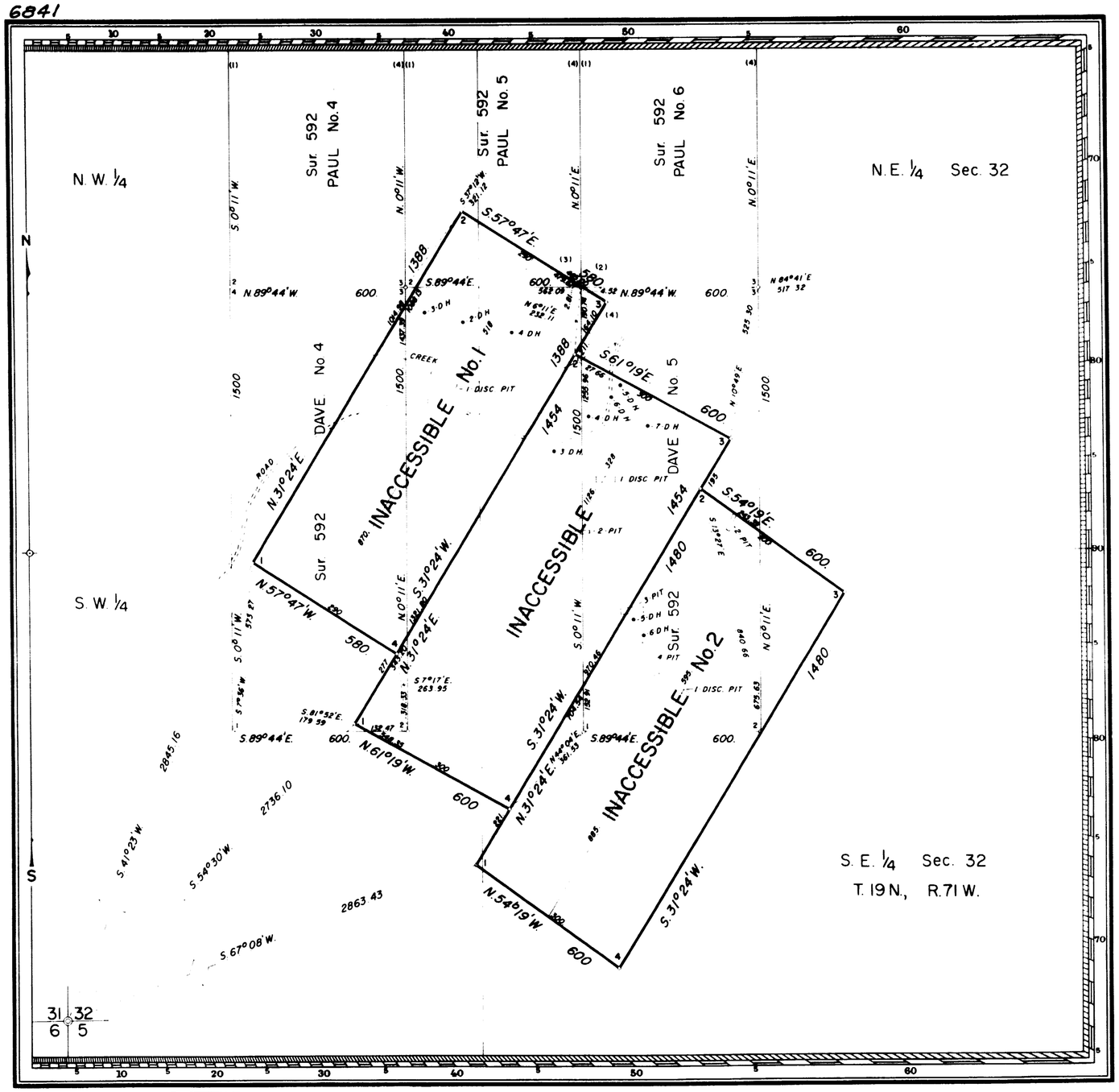

MINERAL SURVEY No. 622 WYOMING

CLAIM OF

THE RUBY COMPANY

KNOWN AS THE

INACCESSIBLE, INACCESSIBLE No.1
INACCESSIBLE No.2 LODES

SITUATE IN

Sec. 32, T. 19 N., R. 71 W., 6th. P. M.
ALBANY COUNTY
Unorganized Mining District
Wyoming Land District

Lat. 41° 35' N., Long. 105° 23' W., at Cor. No. 1 INACCESSIBLE No.

0 100 200 300 600
Feet
Magnetic Declination 16° 30' E.

Surveyed September 17 to September 19, 1958
By Bill Harris, Mineral Surveyor

UNITED STATES DEPARTMENT OF THE INTERIOR
BUREAU OF LAND MANAGEMENT

Cheyenne, Wyoming *May 4, 1960*

I hereby certify that this plat of Mineral Survey No. 622, Wyoming, is strictly conformable to the field notes of said survey which have been examined and approved.

Francis C. MacDonald
Office Cadastral Engineer

ENT. NO.-------- NOTES
PAT. NO.-------- V.-------
C. S. NO. 771 P.--------

622

GPO 886368

Ac. 6741

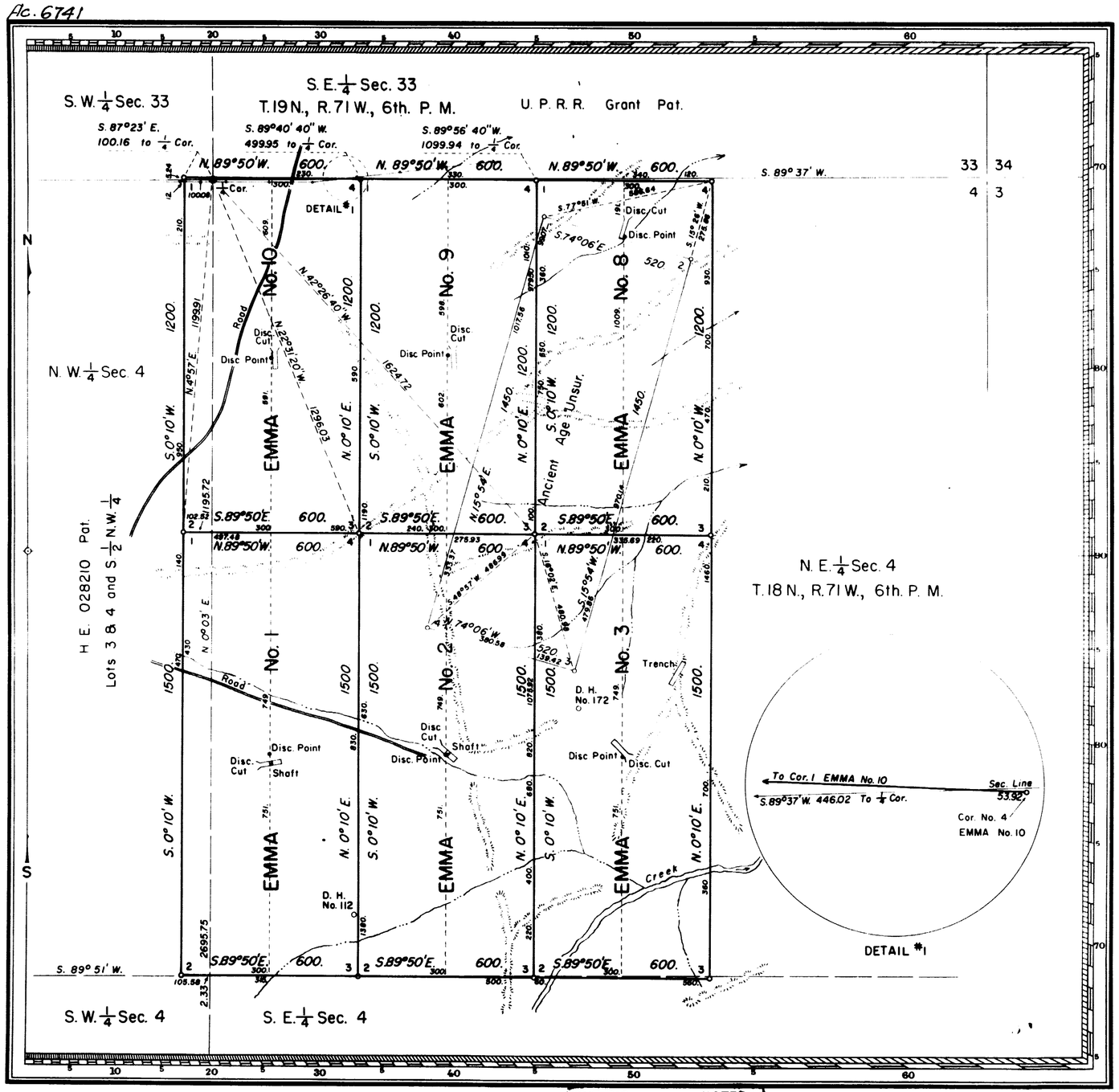

MINERAL SURVEY No. 600 WYOMING

CLAIM OF

J. A. MARSH F. L. LEE
D. B. PINNELL D. O. CHURCHILL

KNOWN AS THE

EMMA Nos. 1, 2, 3, 8, 9 & 10 LODES

SITUATE IN

Sec. 4, T. 18 N., R. 71 W. and
Sec. 33, T. 19 N., R. 71 W., 6th. P. M.
ALBANY COUNTY
Unorganized Mining District
Wyoming Land District
Lat. 41°33' 45" N., Long. 105°22' 26" W.,
at Cor. No 2 Emma No. 1 Lode

0 100 200 300 400 500 600 700 800 900 1000
Feet

Magnetic Declination 15° 30' E.

Surveyed Aug. 1 to Aug. 15, 1957
By C. R. Hagen, Mineral Surveyor

UNITED STATES DEPARTMENT OF THE INTERIOR
BUREAU OF LAND MANAGEMENT

Cheyenne, Wyoming February 14, 1958

I hereby certify that this plat of Mineral Survey No. 600, Wyoming, is strictly conformable to the field notes of said survey which have been examined and approved.

Russell C. MacDonald
Office Cadastral Engineer

ENT. NO. ------- NOTES
PAT. NO. ------- V. -------
C. S. NO. 276 P. -------

600

Ac. 6735

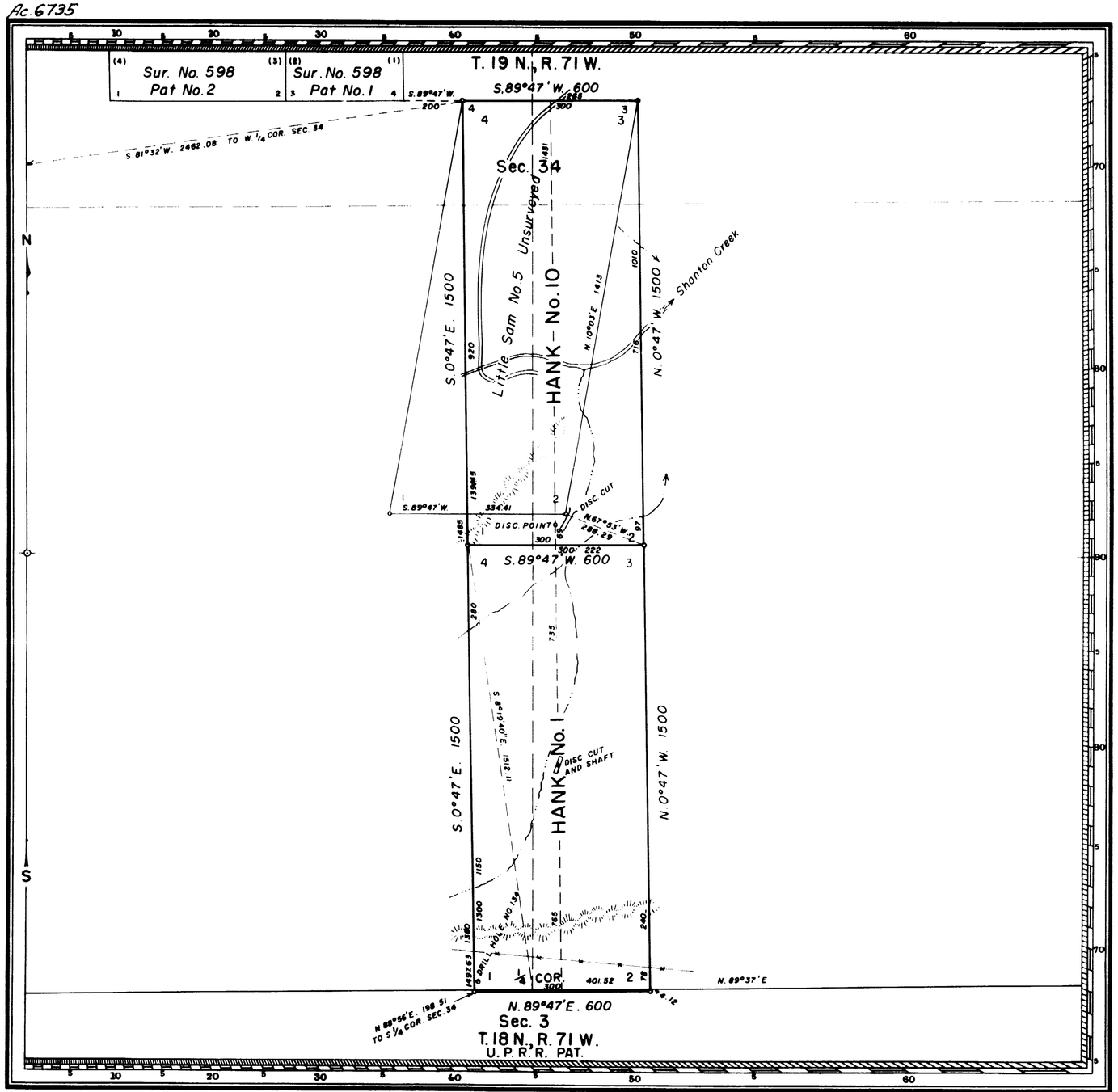

ENT. NO. -------- NOTES

PAT. NO. -------- V. -------

C. S. NO. 266 ------ P. --------

599

MINERAL SURVEY No. 599 WYOMING

CLAIM OF

R. WINTERBURN AND F. L. LEE

KNOWN AS THE

HANK No. 1 AND HANK No. 10 LODES

SITUATE IN

Sec. 3 T. 18 N., R. 71 W. and Sec. 34 T. 19 N., R. 71 W., 6 th. P. M.
ALBANY COUNTY
Unorganized Mining District
Wyoming Land District
LAT 41° 34' 40" N., LONG. 105° 20' 10" W.
AT COR. NO. 4 HANK NO. 10

0 100 200 400 800
FEET

MAGNETIC DECLINATION 15° 30' E

Surveyed Aug. 13 to Aug. 16, 1957
By C. R. Hagen, Mineral Surveyor

UNITED STATES DEPARTMENT OF THE INTERIOR
BUREAU OF LAND MANAGEMENT
Cheyenne, Wyoming *Dec. 10, 1957.*

I hereby certify that this plat of Mineral Survey No. 599, Wyoming, is strictly conformable to the field notes of said survey which have been examined and approved.

Russell O. MacDonald
Office Cadastral Engineer

Ac. 6740

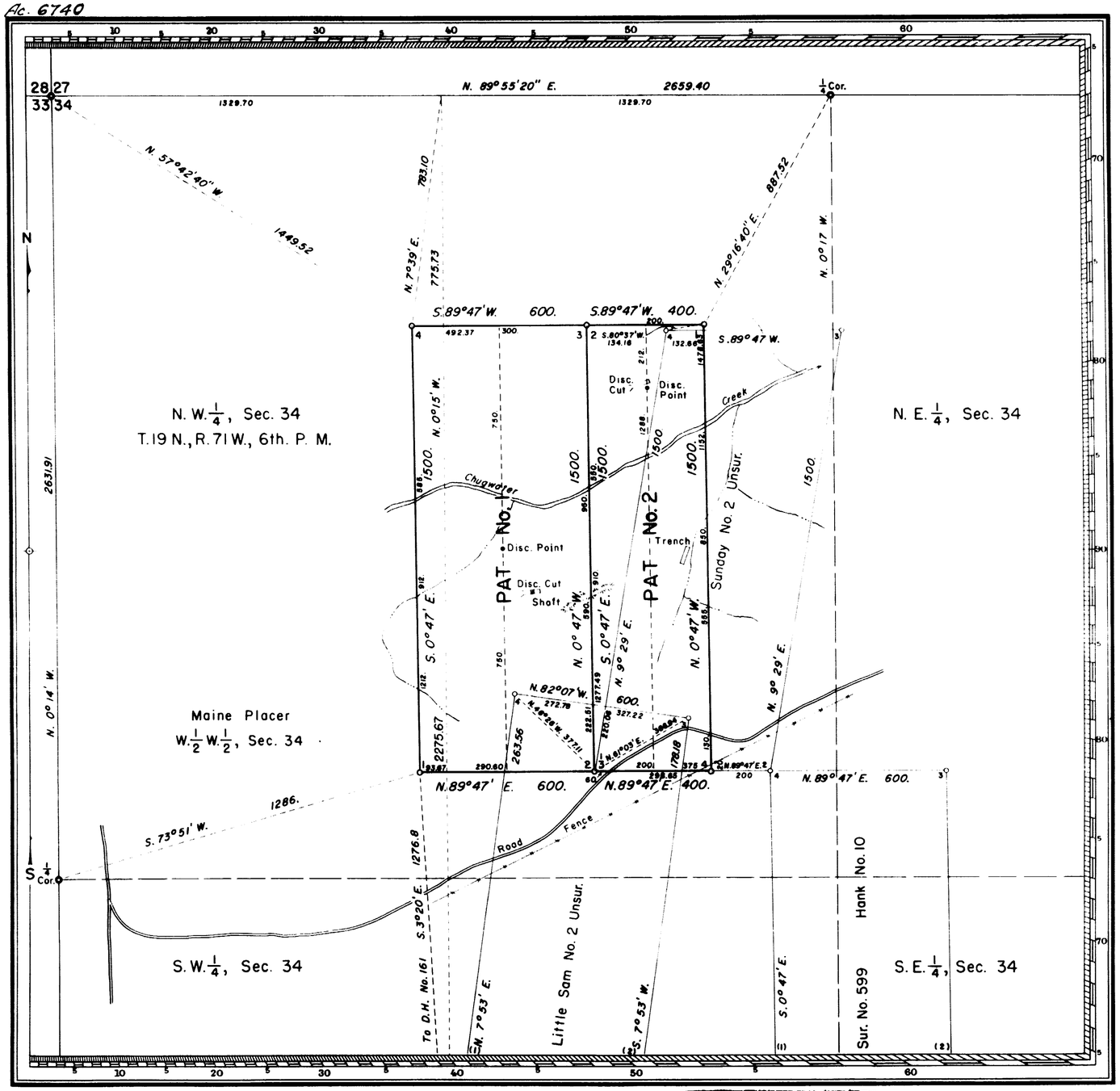

MINERAL SURVEY
No. 598
WYOMING

CLAIM OF
F. L. LEE

KNOWN AS THE
PAT Nos. 1 & 2 LODES

SITUATE IN
Sec. 34, T. 19 N., R. 71 W., 6th. P. M.
ALBANY COUNTY
Unorganized Mining District
Wyoming Land District
Lat. 41° 34' 40" N., Long. 105° 20' 10" W.,
Cor. No. 4, Sur. No. 599, Hank No. 10 Lode

0 100 200 300 400 500 600 700 800 900 1000
Feet
Magnetic Declination 15° 30' E.

Surveyed, Aug. 10 to Aug. 13, 1957
By C. R. Hagen, Mineral Surveyor

UNITED STATES DEPARTMENT OF THE INTERIOR
BUREAU OF LAND MANAGEMENT
Cheyenne, Wyoming *January 21, 1958*

I hereby certify that this plat of Mineral Survey No. 598, Wyoming, is strictly conformable to the field notes of said survey which have been examined and approved.

Russell B. MacDonald
Office Cadastral Engineer

ENT. NO. ------- NOTES
PAT. NO. ------- V. -------
C. S. NO. 266 P. -------

598

6751

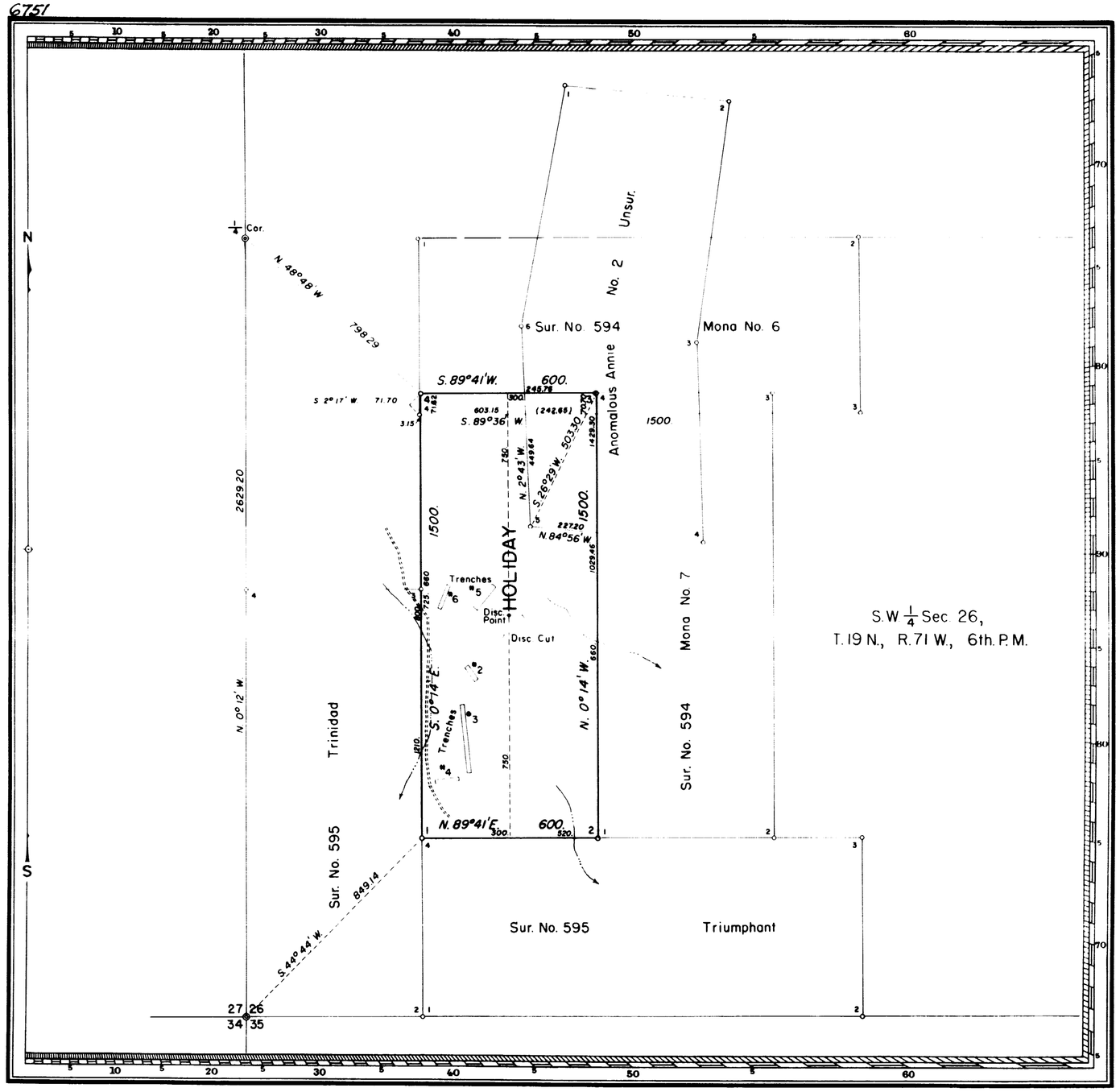

MINERAL SURVEY
No. 597
WYOMING

CLAIM OF

LEE S. OSBORNE

KNOWN AS THE

HOLIDAY LODE

SITUATE IN

Sec. 26, T. 19 N., R. 71 W., 6th. P. M.
ALBANY COUNTY
Unorganized Mining District
Wyoming Land District
Lat. 41°35' 10" N., Long. 105°19' 15" W.,
at Cor. No. 2 of the Holiday Lode

0 100 200 300 400 500 600 700 800 900 1000
FEET

Magnetic Declination 15° 30' East

Surveyed June 15 to June 30, 1957
By C. R. Hagen, Mineral Surveyor

UNITED STATES DEPARTMENT OF THE INTERIOR
BUREAU OF LAND MANAGEMENT

Cheyenne, Wyoming April 1, 1958

I hereby certify that this plat of Mineral Survey No. 597, Wyoming, is strictly conformable to the field notes of said survey which have been examined and approved

Francis C. Macdonald.
Office Cadastral Engineer

597

ENT. NO. ------- NOTES
PAT. NO. ------- V. -------
U.S. NO. 210 P. -------

6749

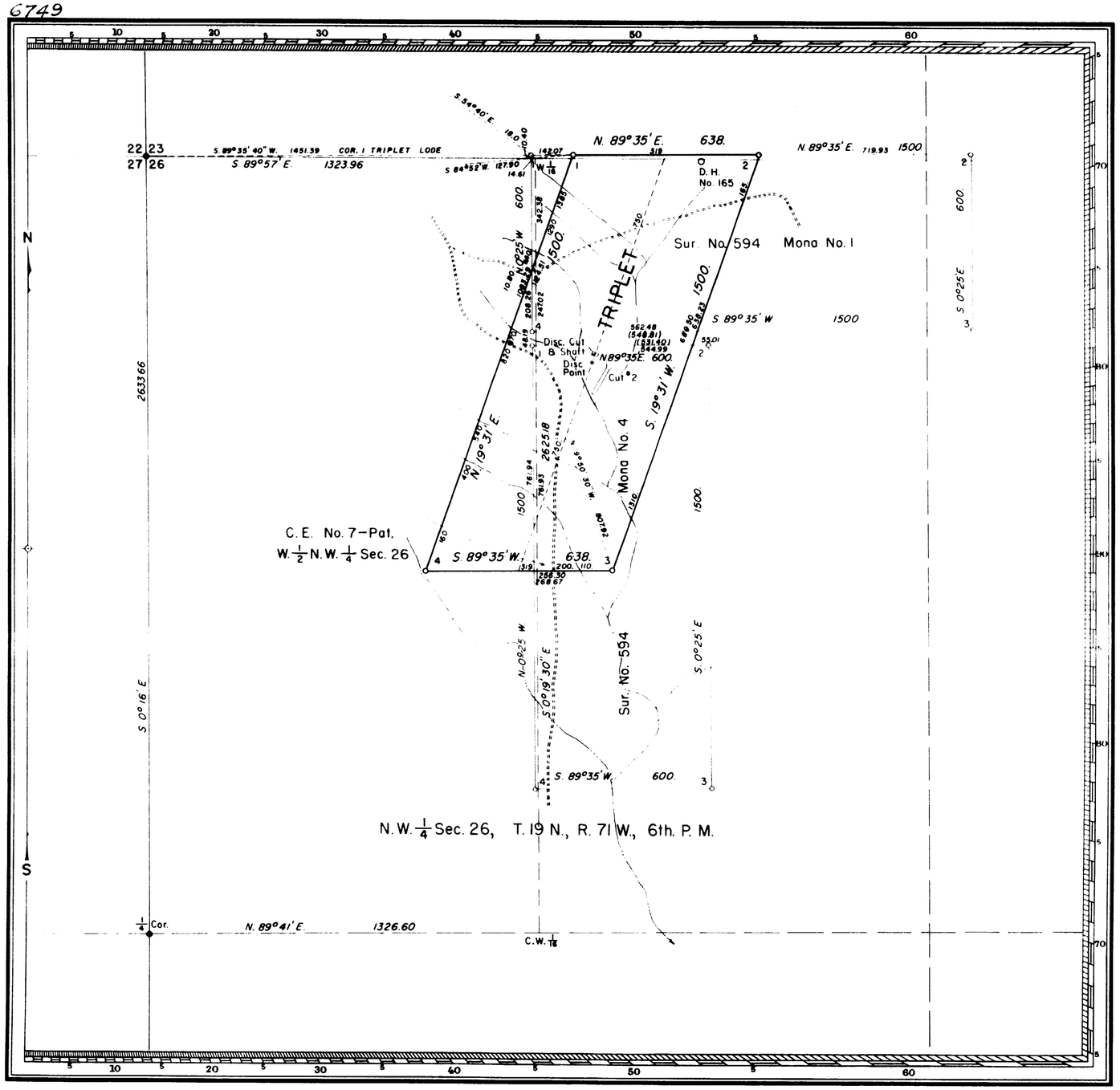

MINERAL SURVEY
No. 596
WYOMING

CLAIM OF

LEE S. OSBORNE

KNOWN AS THE

TRIPLET LODE

SITUATE IN

Secs. 23 & 26, T. 19 N., R. 71 W., 6th. P. M.
ALBANY COUNTY
Unorganized Mining District
Wyoming Land District
Lat. 41°35' 54" N., Long. 105°19' 14" W.,
at Cor. No. 1 of the Triplet Lode

0 100 200 300 400 500 600 700 800 900 1000
FEET

Magnetic Declination 15°30' East

Surveyed June 15 to June 30, 1957
By C. R. Hagen, Mineral Surveyor

UNITED STATES DEPARTMENT OF THE INTERIOR
BUREAU OF LAND MANAGEMENT

Cheyenne, Wyoming *March 27, 1958*

I hereby certify that this plat of Mineral Survey No. 596, Wyoming, is strictly conformable to the field notes of said survey which have been examined and approved

Jennie C. MacDonald

Office Cadastral Engineer

ENT. NO -------- NOTES
PAT. NO. -------- V. -------
C. S. NO. 280 ------ P. --------

596

6750

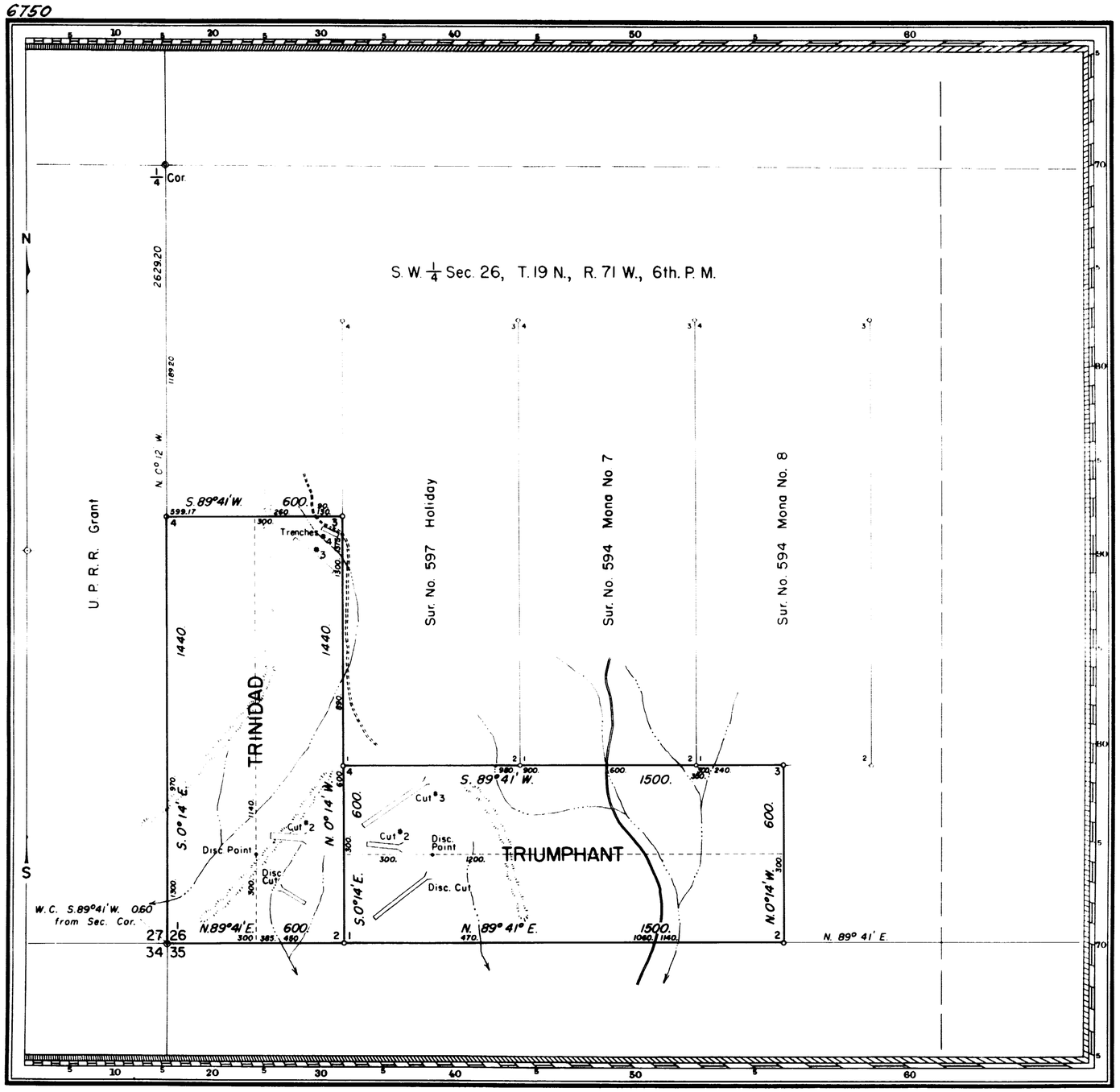

MINERAL SURVEY No. 595 WYOMING

CLAIM OF

LEE S. OSBORNE

KNOWN AS THE

TRIUMPHANT AND TRINIDAD LODES

SITUATE IN

Secs. 26 & 27, T. 19 N., R. 71 W., 6th. P. M.
ALBANY COUNTY
Unorganized Mining District
Wyoming Land District

Lat. 41°35' 10" N., Long. 105°19' 15" W.,
at Cor. No 1 of the Mona No. 7 Lode, Sur. No. 594

0 100 200 300 400 500 600 700 800 900 1000
FEET

Magnetic Declination 15° 30' East

Surveyed, June 15 to June 30, 1957
By C. R. Hagen, Mineral Surveyor

UNITED STATES DEPARTMENT OF THE INTERIOR
BUREAU OF LAND MANAGEMENT

Cheyenne, Wyoming *March 28, 1958*

I hereby certify that this plat of Mineral Survey No. 595, Wyoming, is strictly conformable to the field notes of said survey which have been examined and approved

Office Cadastral Engineer

595

ENT. NO ------- NOTES
PAT. NO. ------- V. ------
G. S. NO. 280 ------ P. -------

6752

Sur. No. 594, Sheet No. 1 of 2 Sheets.

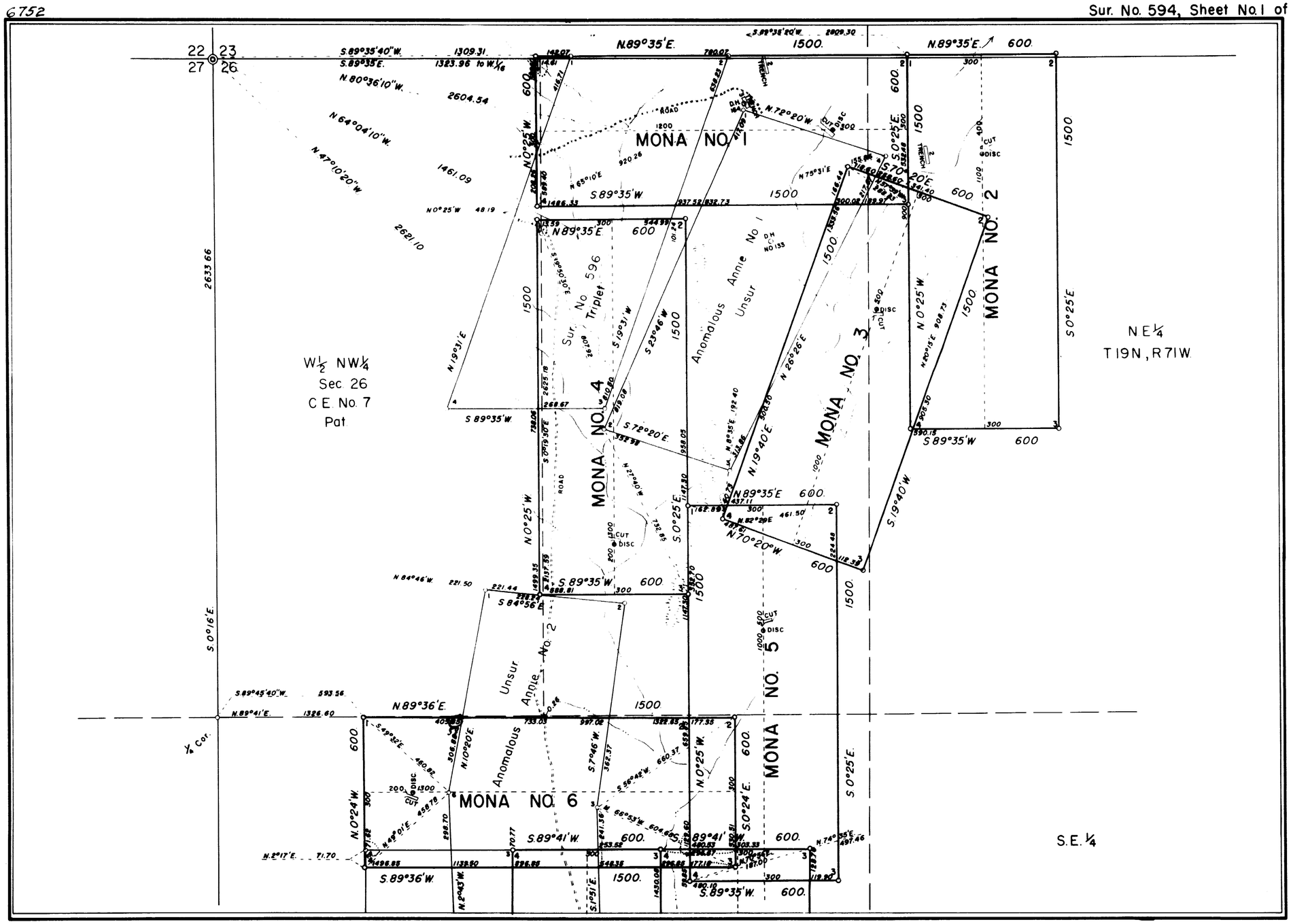

594-1

6753

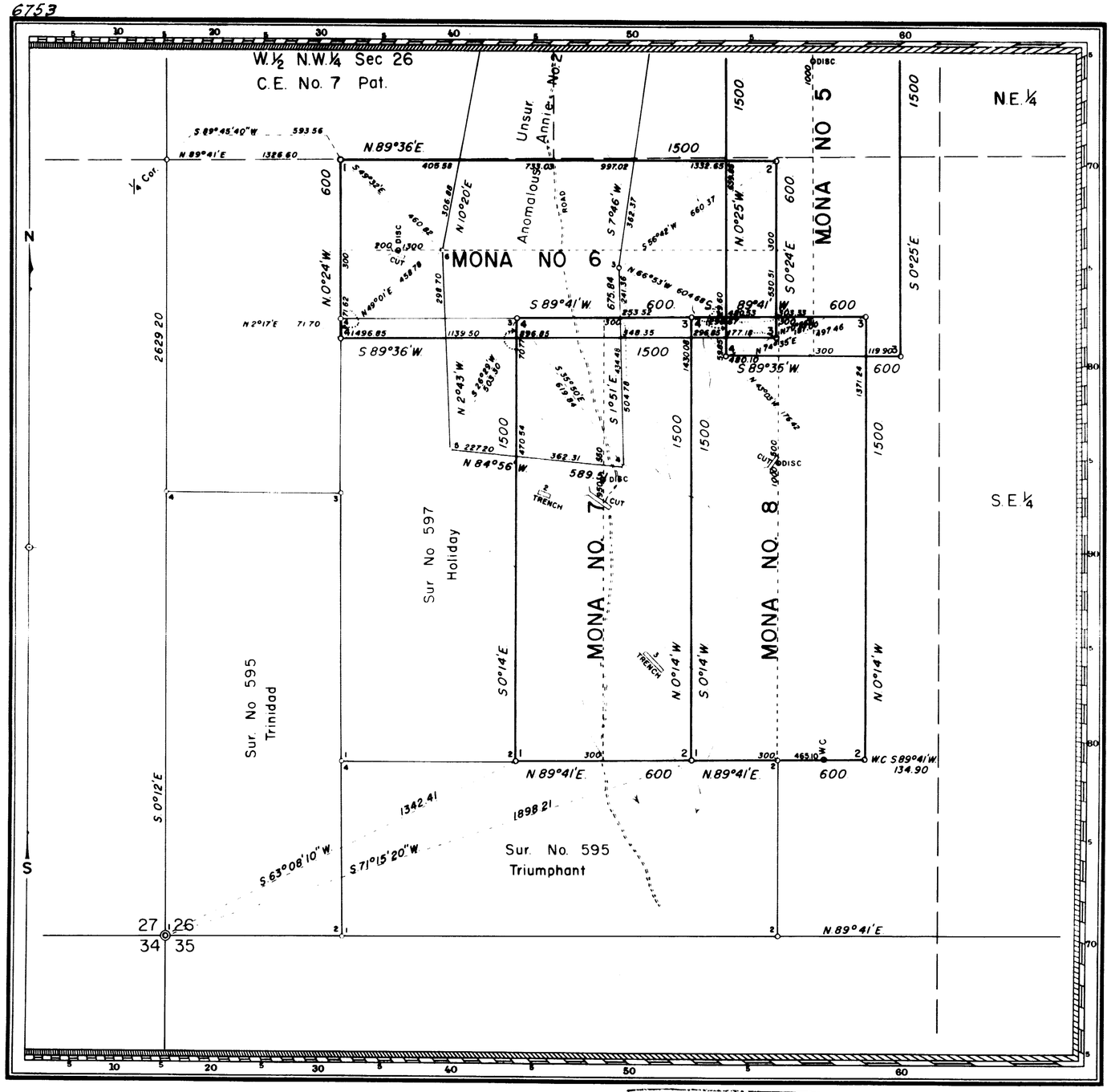

MINERAL SURVEY No. 594 WYOMING

CLAIM OF

LEE S. OSBORNE

KNOWN AS THE

MONA No. 1, No. 2, No. 3, No. 4, No. 5, No. 6, No. 7, No. 8. LODES.

SITUATE IN

Sec. 23 & 26, T. 19 N., R. 71 W. 6th P.M.
ALBANY COUNTY
Unorganized Mining District.

Lat. 41° 35' 54" N., Long. 105° 19' 14" W.
at Cor. No. 1, Triplet Lode, Survey No. 596.

0 100 200 300 500 700
Feet

Magnetic Declination 15°30'E

Surveyed June 24, 1957 to June 20, 1957
By C.R. Hagen, Mineral Surveyor

UNITED STATES DEPARTMENT OF THE INTERIOR
BUREAU OF LAND MANAGEMENT

Cheyenne, Wyoming, April 25, 1958

I hereby certify that this plat of Mineral Survey No. 594, Wyoming, is strictly conformable to the field notes of said survey which have been examined and approved.

Russell C. MacDonald

Office Cadastral Engineer

ENTRO NOTES
PAT. NO. V.
C. S. NO. 144:280 P.

Ac. 6738

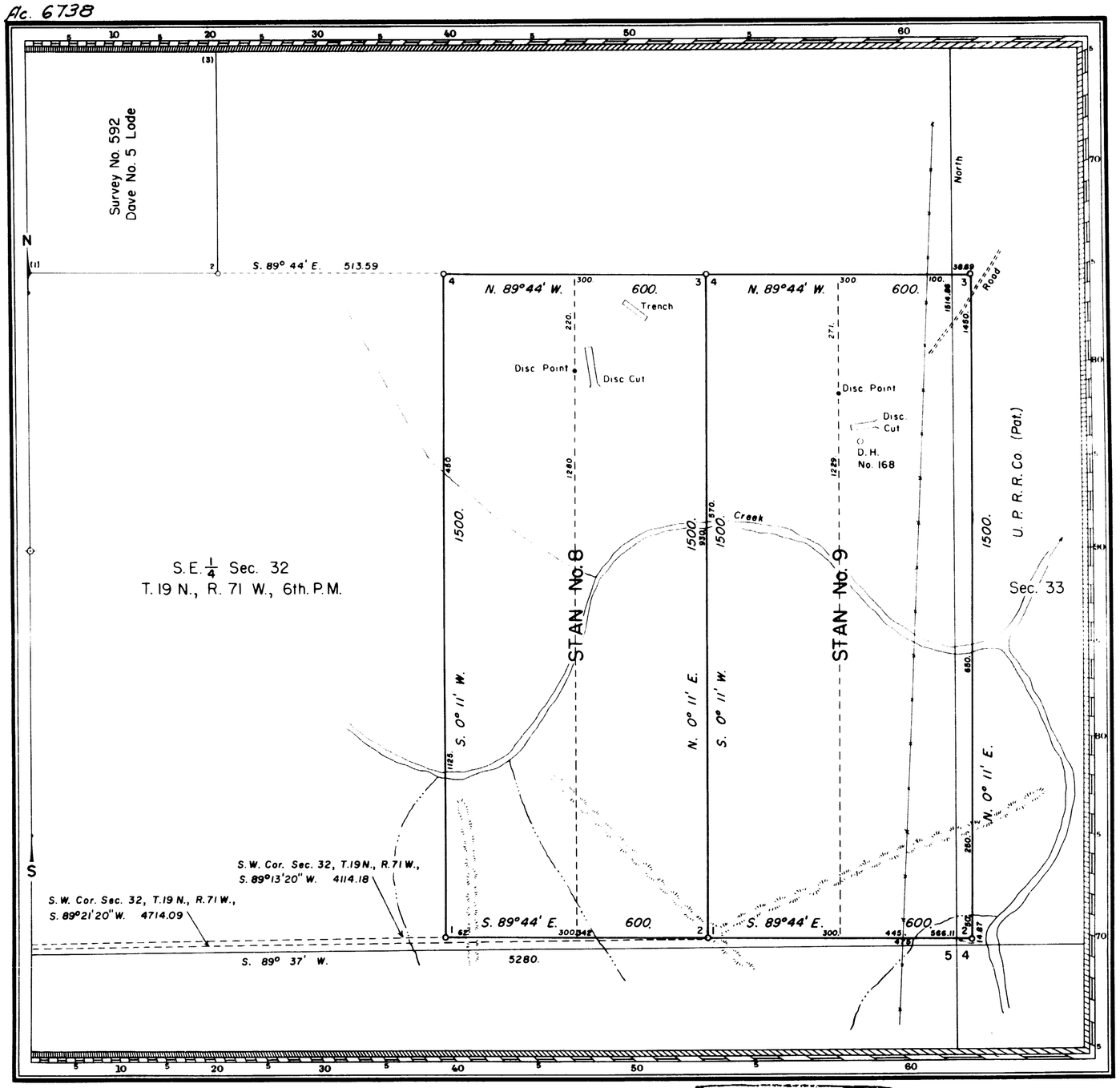

MINERAL SURVEY
No. 593
WYOMING

CLAIM OF
D.O. CHURCHILL

KNOWN AS THE
STAN Nos. 8 & 9 LODES

SITUATE IN
Secs. 32 & 33, T.19N., R.71W., 6th. P. M.
ALBANY COUNTY
Unorganized Mining District
Wyoming Land District

0 100 200 300 400 500
Feet
Magnetic Declination, 15° 30' East

Surveyed July 15 to July 20, 1957
By C. R. Hagen, Mineral Surveyor

UNITED STATES DEPARTMENT OF THE INTERIOR
BUREAU OF LAND MANAGEMENT
Cheyenne, Wyoming Jan. 16, 1958

I hereby certify that this plat of Mineral Survey No. 593, Wyoming, is strictly conformable to the field notes of said survey which have been examined and approved.

Russell C. MacDonald
Office Cadastral Engineer

ENT. NO ------- NOTES
PAT. NO. ------- V. -------
C. S. NO. 593 271 P. -------

593

6736

Mineral Sur. No. 592 Wyo. Sheet 1 of 2

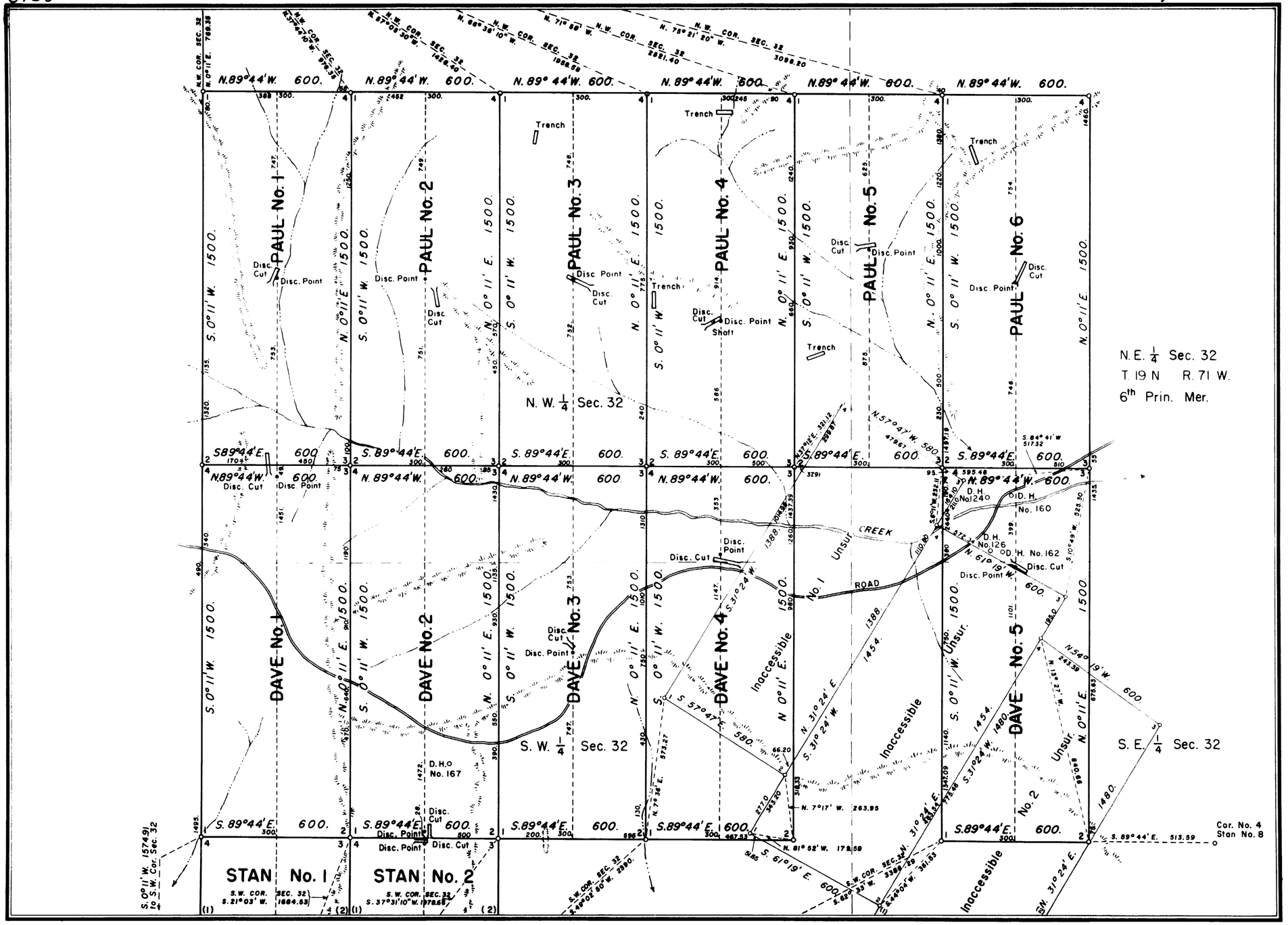

592-1

6737

Sur. No. 592, Sheet No. 2

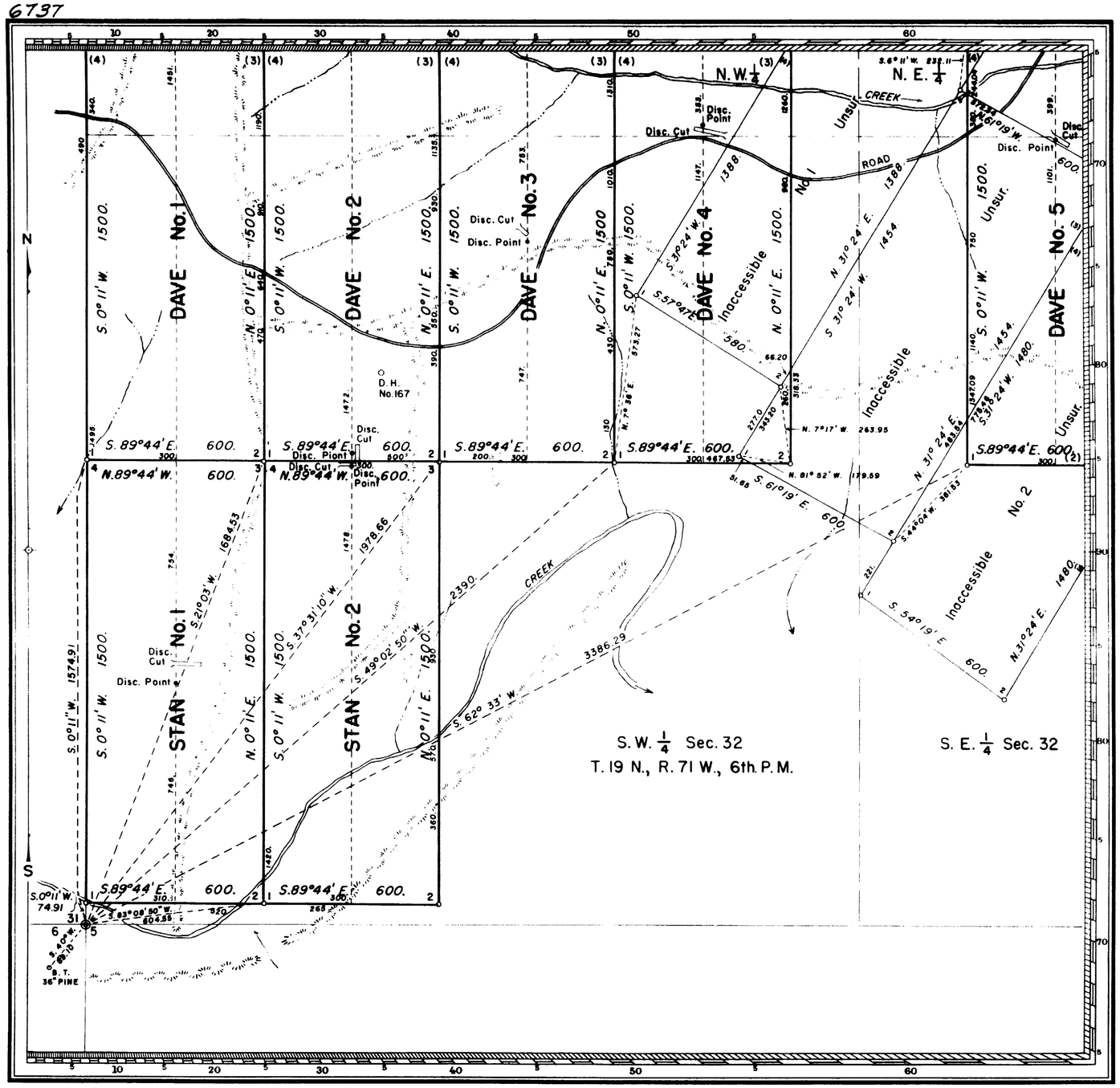

MINERAL SURVEY No. 592 WYOMING

CLAIM OF

D. B. PINNELL, D. O. CHURCHILL,
R. WINTERBURN, C. H. KISTNER,
AND WILLIAM REINHARDT

KNOWN AS THE

STAN Nos. 1, & 2,
DAVE Nos. 1, 2, 3, 4, & 5,
PAUL Nos. 1, 2, 3, 4, 5, & 6
LODES

SITUATE IN

Sec. 32, T. 19 N., R. 71 W., 6th. P. M.
ALBANY COUNTY
Unorganized Mining District
Wyoming Land District

Lat. 41°34'40" N., Long. 105°23'00" W., at Cor. No. 2, of Paul No. 2, Lode

0 100 200 300 400 500 600 700 800 900 1000
Feet

Magnetic Declination, 15° 30' East.

Surveyed July 15 to July 20, 1957
By C. R. Hagen, Mineral Surveyor.

UNITED STATES DEPARTMENT OF THE INTERIOR
BUREAU OF LAND MANAGEMENT

Cheyenne, Wyoming Jan. 16, 1958

I hereby certify that this plat of Mineral Survey No. 592, Wyoming, is strictly conformable to the field notes of said survey which have been examined and approved.

Russell O. MacDonald
Office Cadastral Engineer

ENT. NO-------- NOTES
PAT. NO.-------- V. -------
C. S. NO.- 271 P.--------

592-2

6747

Sur. No. 591 Wyoming, Sheet 1 of 2

U. P. R. R. – Pat. – Sec. 15

S. W. 1/4 Sec. 14, T. 19 N., R. 71 W., 6th. P. M.

N.E. 1/4 Sec. 22

N.W. 1/4 Sec. 23

GENE No. 4

GENE No. 3

KING No. 4

KING No. 5

KING No. 6

EARL No. 9

EARL No. 8

EARL No. 5

EARL No. 4

EARL No. 2

KING No. 3

KING No. 2

KING No. 1

EARL No. 10

EARL No. 7

EARL No. 6

EARL No. 3

EARL No. 1

Highcrest Lode Unsur.

591-1

6748

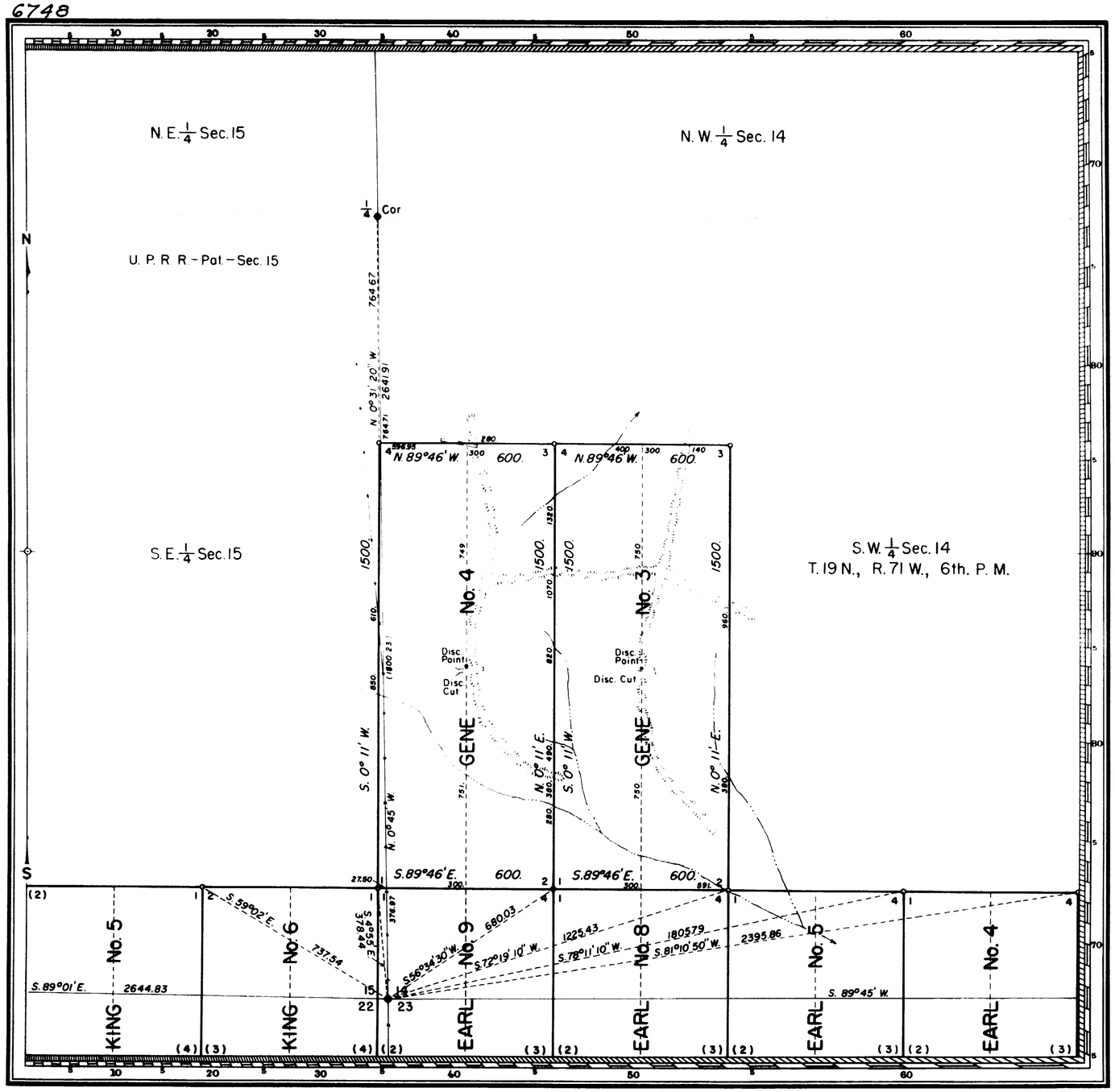

MINERAL SURVEY
No. 591
WYOMING

CLAIM OF

WM. REINHARDT, THE ESTATE OF H. M. ISAACS, DECEASED FAY B. ISAACS, SOLE DEVISEE OF H. M. ISAACS, J. A. MARSH, D. O. CHURCHILL, D. B. PINNELL, AND F. L. LEE

KNOWN AS THE

EARL Nos. 1, 2, 3, 4, 5, 6, 7, 8, 9 & 10
GENE Nos. 3 & 4
KING Nos. 1, 2, 3, 4, 5 & 6 LODES

SITUATE IN

Secs. 14, 15, 22 & 23, T. 19 N., R. 71 W., 6th. P. M.
ALBANY COUNTY
Unorganized Mining District
Wyoming Land District

Lat. 41°36' 20" N., Long. 105°19' 20" W.,
at Cor. No 1 of Earl No. 6 Lode

0 100 200 300 400 500 600 700 800 900 1000
Feet

Magnetic Declination 15° 30' East

Surveyed July 1 to July 15, 1957
By C. R. Hagen, Mineral Surveyor

UNITED STATES DEPARTMENT OF THE INTERIOR
BUREAU OF LAND MANAGEMENT

Cheyenne, Wyoming *March 21, 1958*

I hereby certify that this plat of Mineral Survey No. 591, Wyoming, is strictly conformable to the field notes of said survey which have been examined and approved.

Russell O. MacDonald
Office Cadastral Engineer

591-2

ENT. NO. ------- NOTES
PAT. NO. ------- V. -------
C. S. NO. 146-276, 277-278 P. -------

5

(4-675)

5795

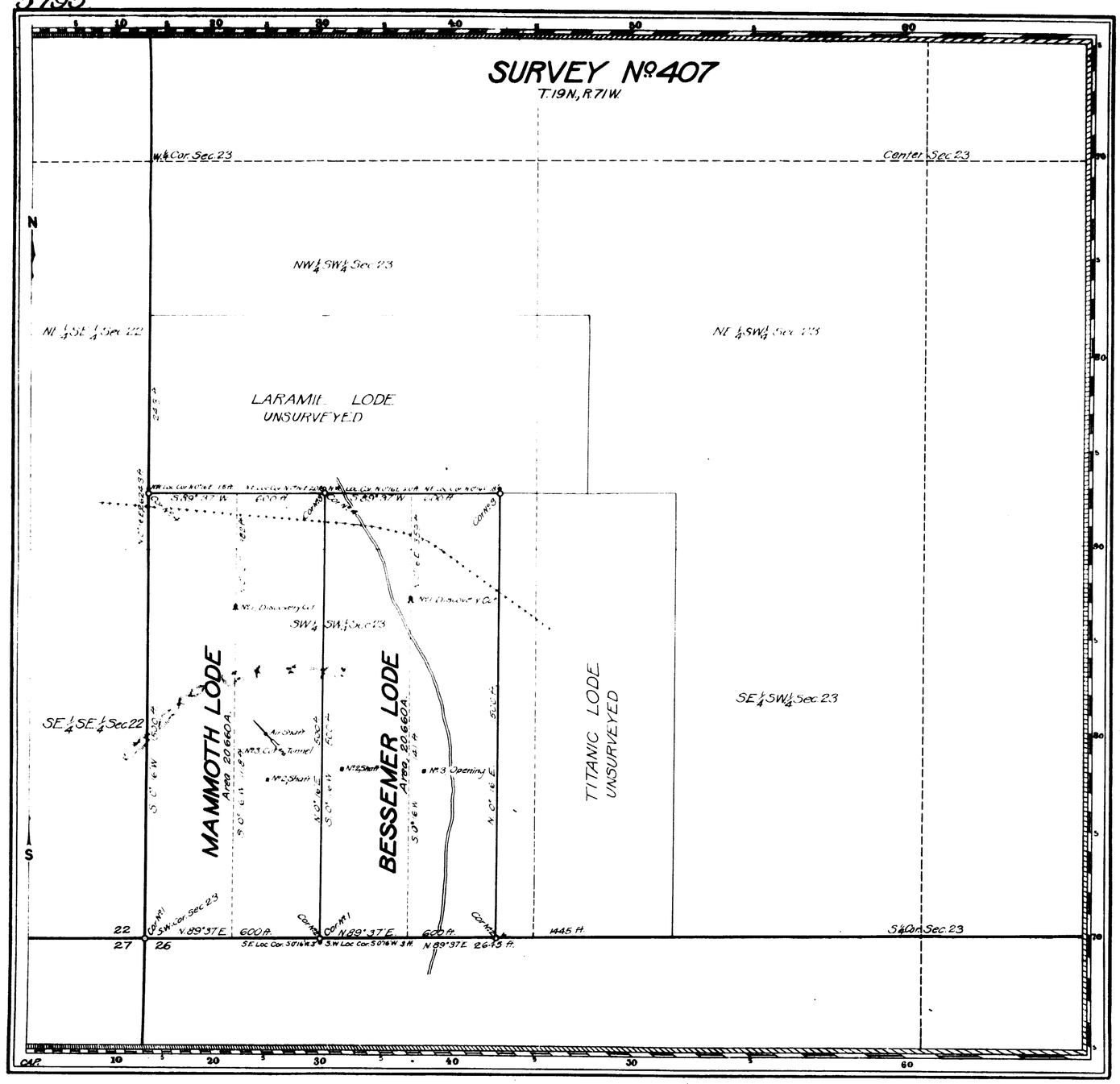

Claim Located November 18, 1906

Mineral Survey No. 407

Lot No.

Cheyenne Land District.

PLAT

OF THE CLAIM OF

WYOMING IRON MOUNTAIN MINING COMPANY,

KNOWN AS THE

MAMMOTH AND BESSEMER LODES,

IN IRON MOUNTAIN MINING DISTRICT,
ALBANY COUNTY, WYOMING.
Containing an Area of 41320 Acres
Scale of 300 Feet to the inch
Variation 16°10'E. - 17°10'E.
SURVEYED August 5-6, 1907 BY
Albert B. Bartlett
U.S. Deputy Mineral Surveyor.

The Original Field Notes of the Survey of the Mining Claim of WYOMING IRON MOUNTAIN MINING COMPANY, known as the **MAMMOTH & BESSEMER LODES**,

from which this plat has been made under my direction, have been examined and approved, and are on file in this Office; and I hereby certify that they furnish such an accurate description of said Mining Claim as will, if incorporated into a patent, serve fully to identify the premises, and that such reference is made therein to natural objects or permanent monuments as will perpetuate and fix the locus thereof.

I further certify that an amount equal to Five Hundred Dollars worth of labor has been expended or improvements made for the benefit of each Section upon said Mining Claim by claimant or its grantors, and that said improvements consist of One cut and tunnel, two discovery cuts, two shafts and one opening;

that the location of said improvements is correctly shown upon this plat, and that no portion of said labor or improvements has been included in the estimate of expenditures upon any other claim.

And I further certify that this is a correct plat of said Mining Claim made in conformity with said original field notes of the survey thereof, and the same is hereby approved.

U.S. Surveyor General's Office
Cheyenne, Wyoming,
September 19, 1907

Alphonso Hanson
U.S. Surveyor General for Wyoming.

407

#141

ENT. NO. 0142 NOTES
32972
LAT. NO. 12/10/68 V
C. S. NO. 146 P

accession 0235

35

Indices

EXTERIOR LINES

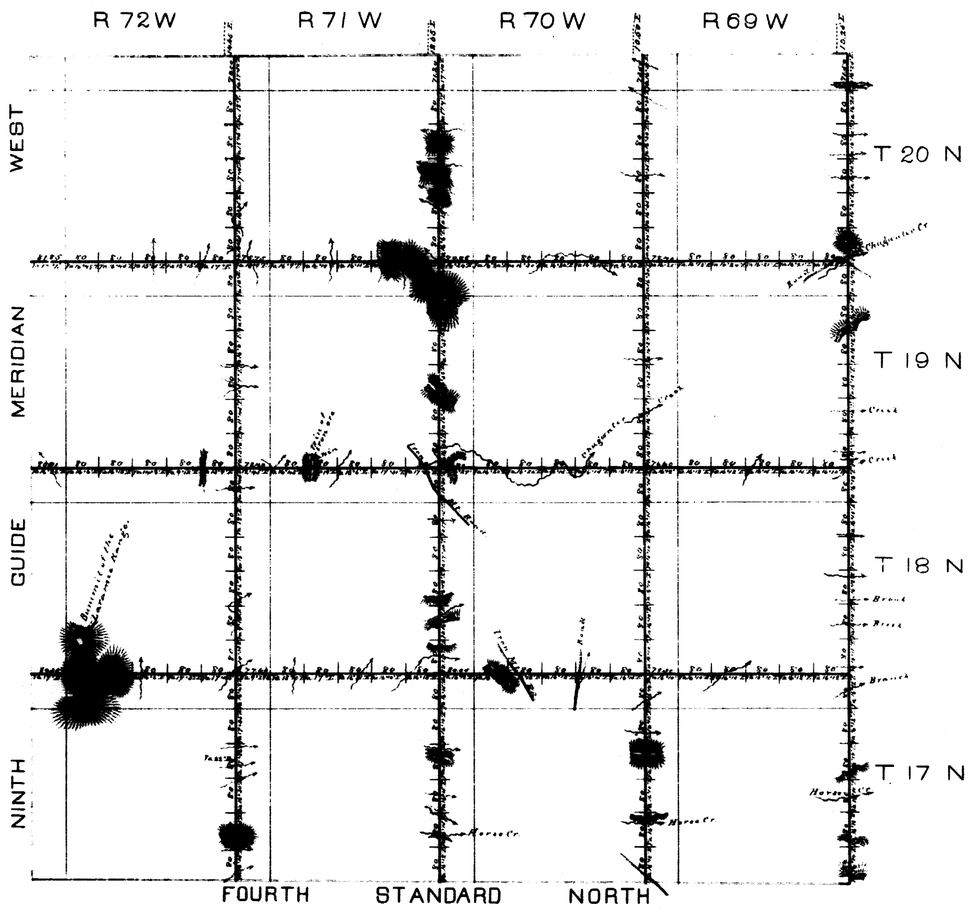

Surveys Designated	By Whom Surveyed	Date of Contract	Amt. of Surveys	When Surveyed
	Edwin James &		No. Chs. Lks.	
Exterior Lines	Alfred M. Rejoice	August 31st 1870	147 . 47 . 11	Dec 19th 1870 to May 20th 1871
Connections			48 . 06	

I hereby certify that the above Map of the Exterior Lines of Townships 17, 18, 19 and 20 North, Ranges 69, 70, 71 and 72 West of 6th Principal Meridian, in Wyoming Territory, is strictly conformable to the field notes of the survey thereof, on file in this Office, which have been examined and approved

Surveyor Generals Office.
Cheyenne W.T. July 18th 1871.

Silas Reed
Sur. Genl.

50