No. 22.

TOWNSHIP No. 19 NORTH RANGE No. 73 WEST OF 6th PRINCIPAL MERIDIAN

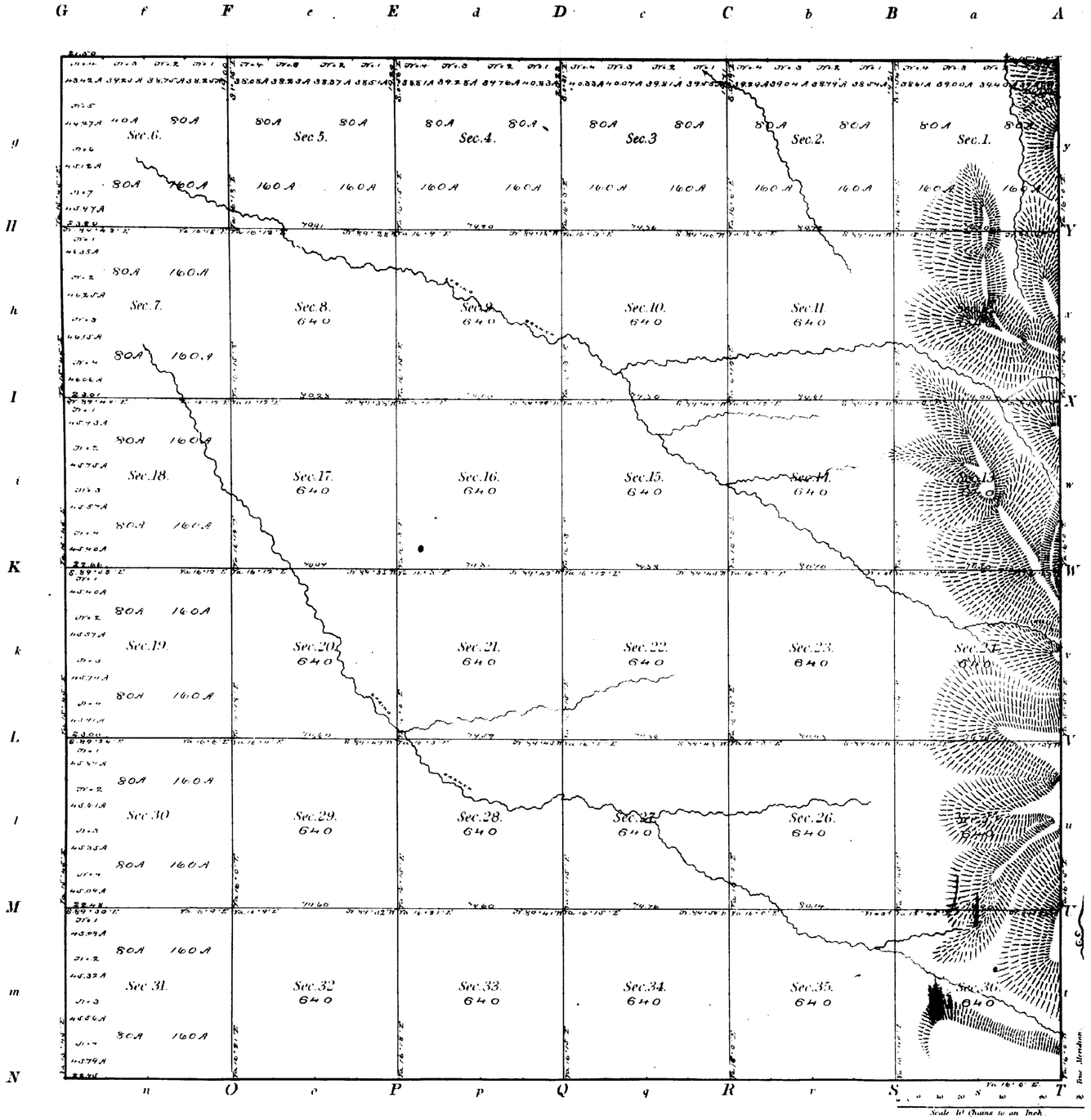

Meanders of								
Posts	Courses	Ch.s Lk.s	Posts	Courses	Ch.s Lk.s	Posts	Courses	Ch.s Lk.s

23152.28 Total number of Acres.

Surveys Designated	By Whom Surveyed	Date of Contract	Amount of Surveys M. Ch.s Lk.s	When Surveyed
Township lines	John B. Thomas	July 1st 1871		September 1871
Subdivisions	Alfred M. Rogers	July 5th 1871	60. 07. 51	May 21 – 30, 1872

The above Map of Township No. 19 North of Range No. 73 West of 6th Principal Meridian in Wyoming Territory is strictly conformable to the field notes of the survey thereof on file in this Office, which have been examined and approved.

Surveyor General's Office. Silas Reed

Cheyenne Wyo. July 30th 1872 Sur. Gen.l

0005

Indexes

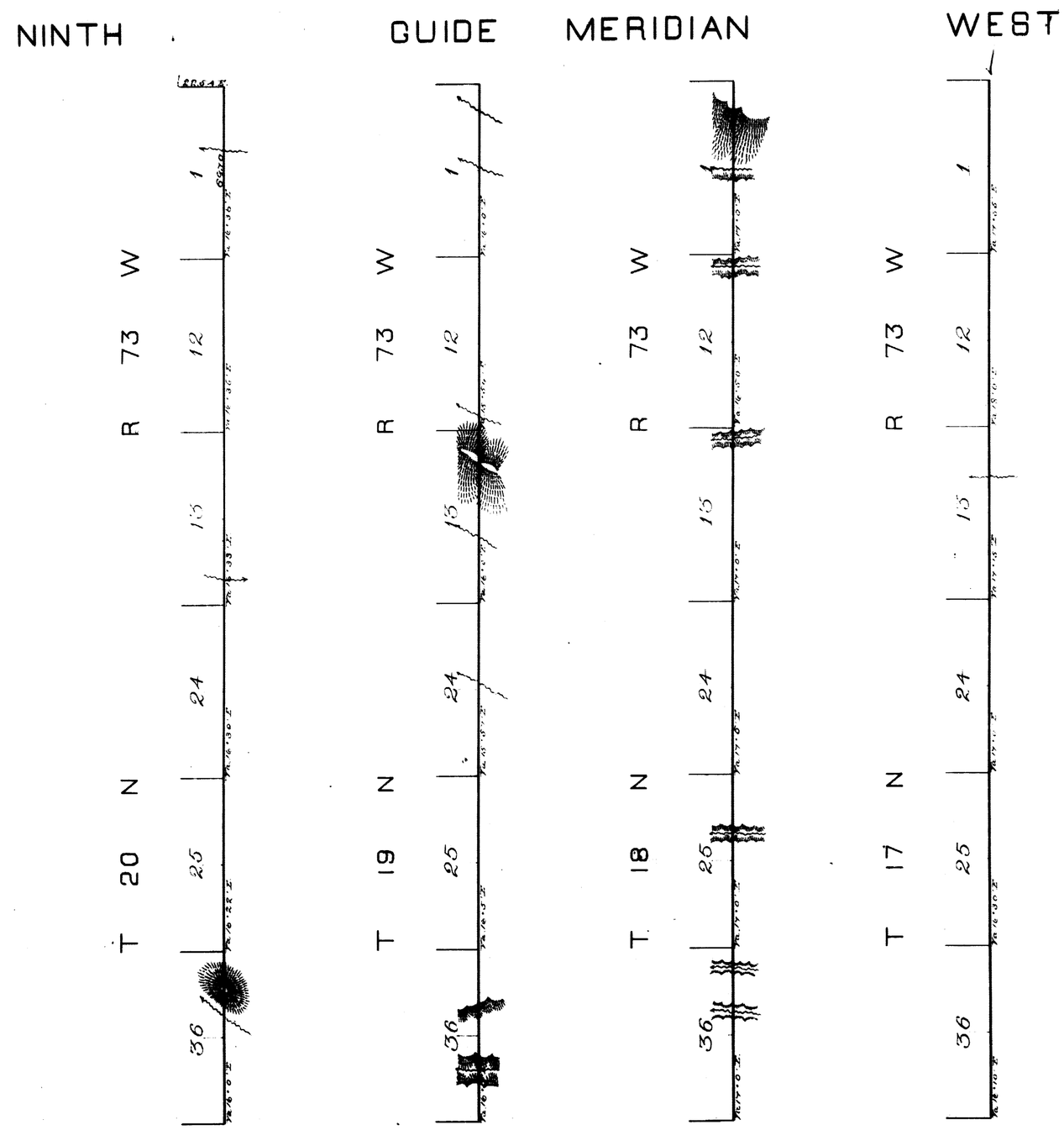

Surveys Designated	By Whom Surveyed	Date of Contract	Amount of Surveys	When Surveyed
9th Guide Meridian	Nathan P. Cook	June 21st 1871	23 . 69 . 70	Aug. 29 - Sept. 21 1870.
Connections			00 22 . 54	

I hereby certify that the above Diagram of the 9th Guide Meridian West of 6th Principal Meridian, between the 4th and 5th Standard Parallels North, in Wyoming Territory, is strictly conformable to the field notes of the survey thereof, on file in this Office, which have been examined and approved.

Surveyor General's Office
Cheyenne Wyo. Dec. 27th 1871

Silas Reed
Sur. Gen.

5

Indexed

EXTERIOR LINES

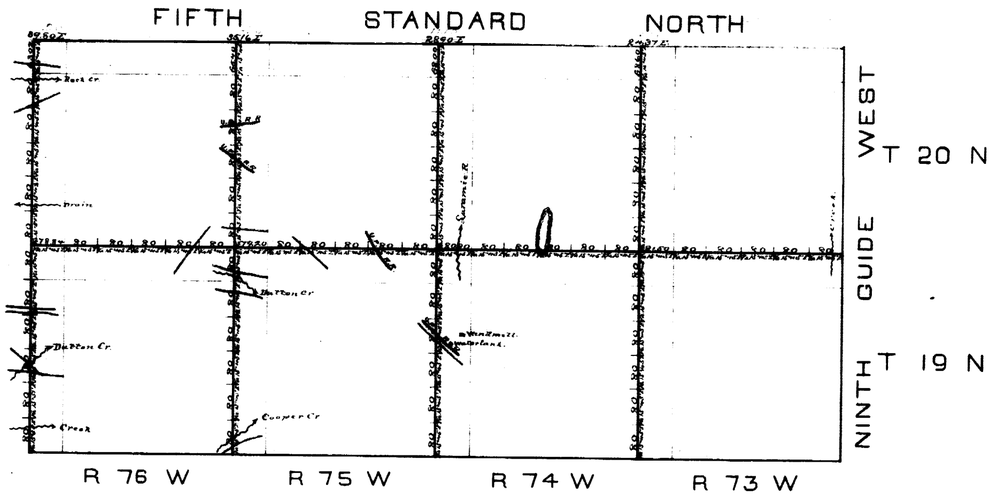

Surveys Designated	By Whom Surveyed	Date of Contract	Amt. of Survey	When Surveyed
Exterior Lines	John B. Thomas	July 1st 1871	71.25.46	Sept. 1-19th 1871
Connections	"	"	31 77	

I hereby certify that the above Diagram of the Exterior Lines of Townships 19 & 20 North, Ranges 73, 74, 75 and 76 West of 6th Principal Meridian, in Wyoming Territory, is strictly conformable to the field notes of the survey thereof, on file in this Office, which have been examined and approved.

Surveyor General's Office,
Cheyenne Wyo. Dec. 27th 1871. Silas Reed