511

TOWNSHIP No 21 NORTH RANGE No 70 WEST of the 6th Principal MERIDIAN.

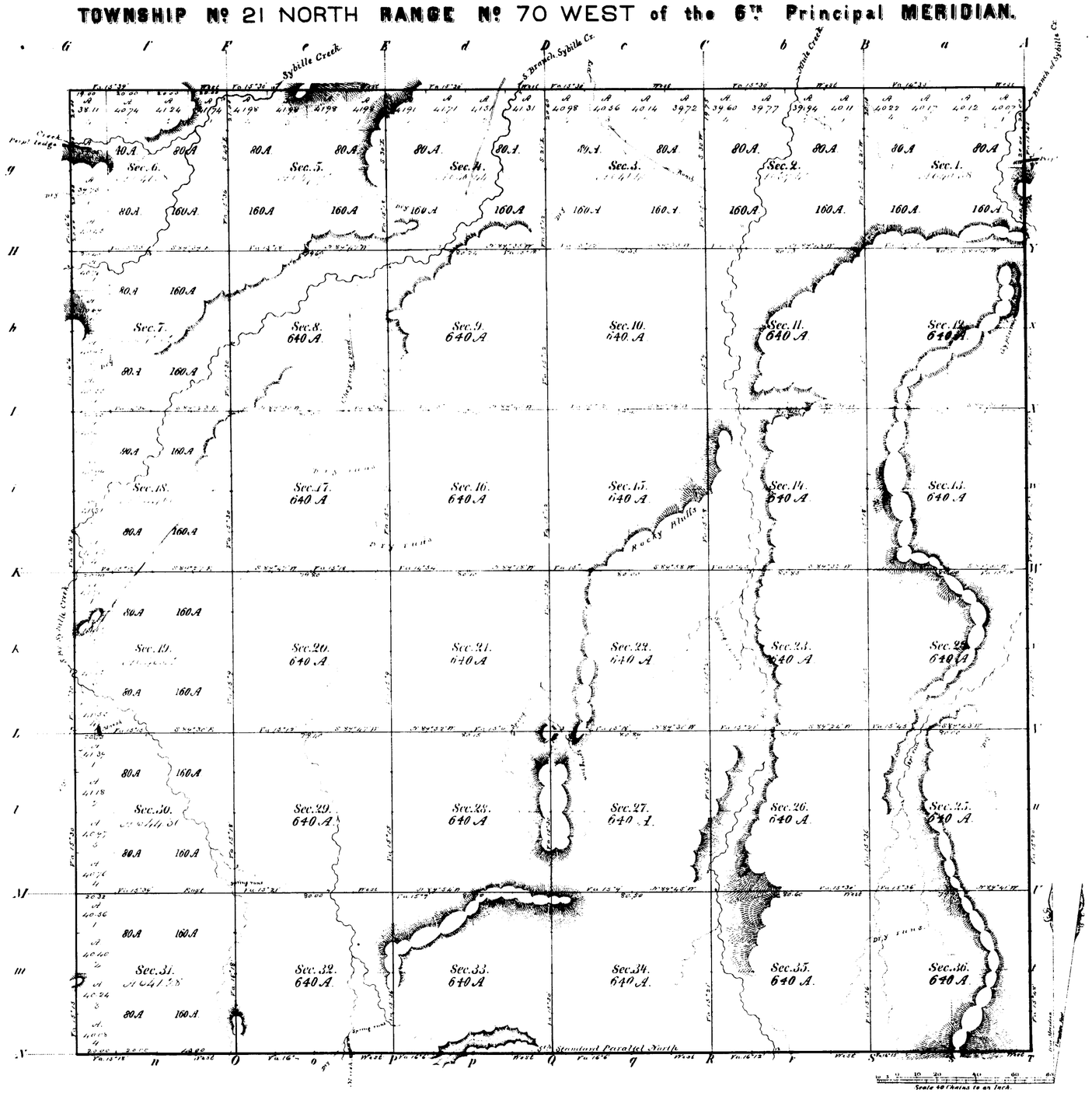

Total number of Acres 23076.26

Surveys Designated	By Whom Surveyed	Date of Contract	Amount of Surveys Miles	Chs	Links	When Surveyed
E. Township lines	H. G. Hay	June 26 1872	6	00	00	Aug. 1872
Subdivisions	A. M. Rogers	Sept. 19. 1876	60	9	02	Nov. 1876
5th Stand. Par. North	F. James	June [illegible] 1870	6	00	00	Sept 1870
W. & N. Township lines	A. M. Rogers	Sept. 19. 1876	11	79	00	Oct 1876

The above Map of Township No 21 North, of Range No 70 West of the 6th Principal Meridian, Wyoming Territory, is strictly conformable to the field notes of the survey thereof on file in this Office, which have been examined and approved

Surveyor Generals Office, Cheyenne, Wyo. Feb. 5. 1877.

Edw. C. David
Surv. Gen.l

A. Gast & Co. St Louis Mo.

430

21 - 70

Indexes

FIFTH STANDARD PARALLEL NORTH

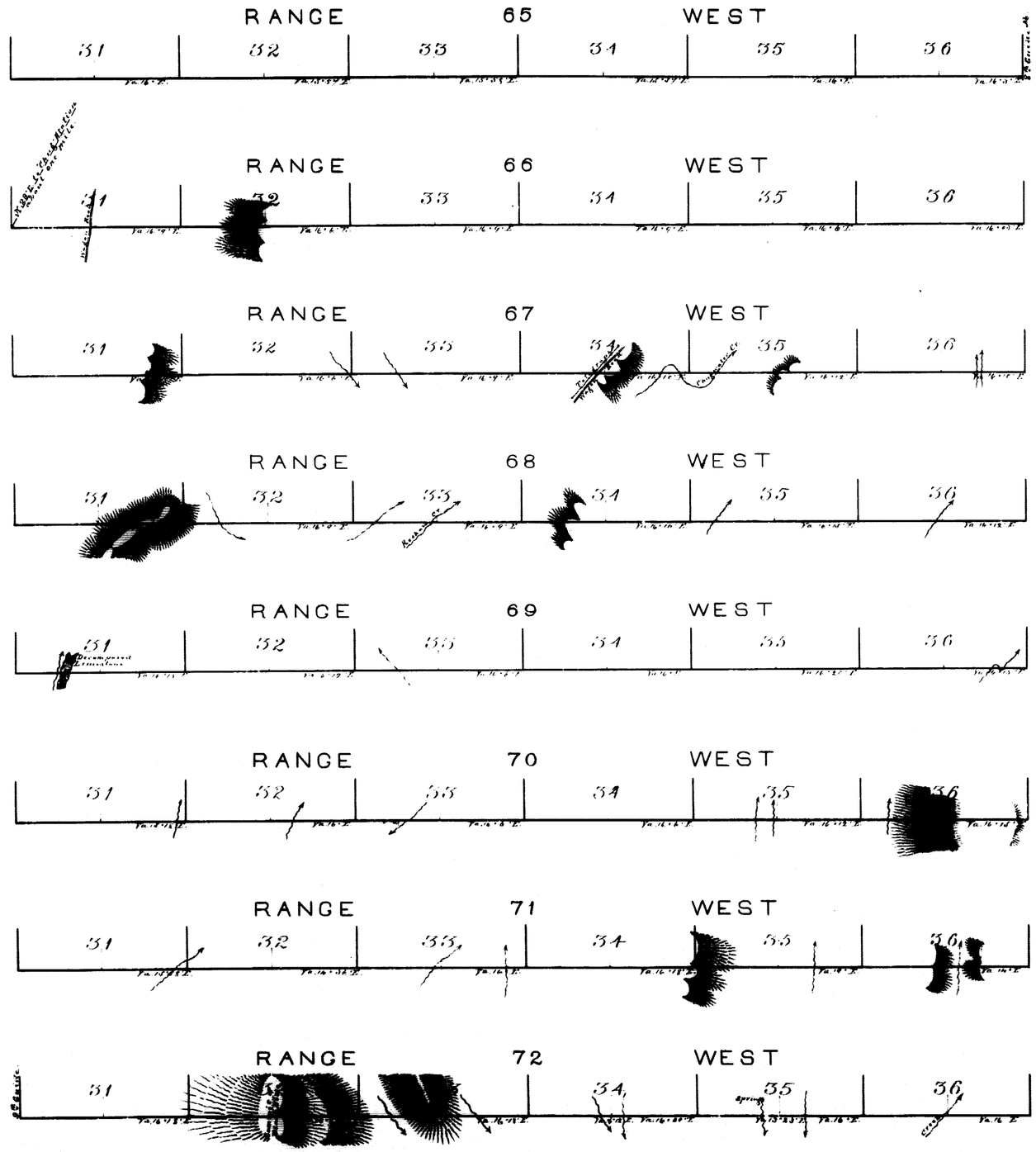

Surveys Designated	By Whom Surveyed	Date of Contract	Amount of Surveys	When Surveyed
5th Standard North	Edwin James		43 Miles	Sept. 18th - 5th 1870.

I hereby certify that the above Map of the 5th Standard Parallel North of the Colorado Base Line, between Ranges 64 and 73 West of the 6th Principal Meridian, in Wyoming Territory, is strictly conformable to the field notes of the Survey thereof, on file in this Office, which have been examined and approved.

Surveyor General's Office
Cheyenne W.T.

Silas Reed
Sur. Gen.

EXTERIOR LINES.

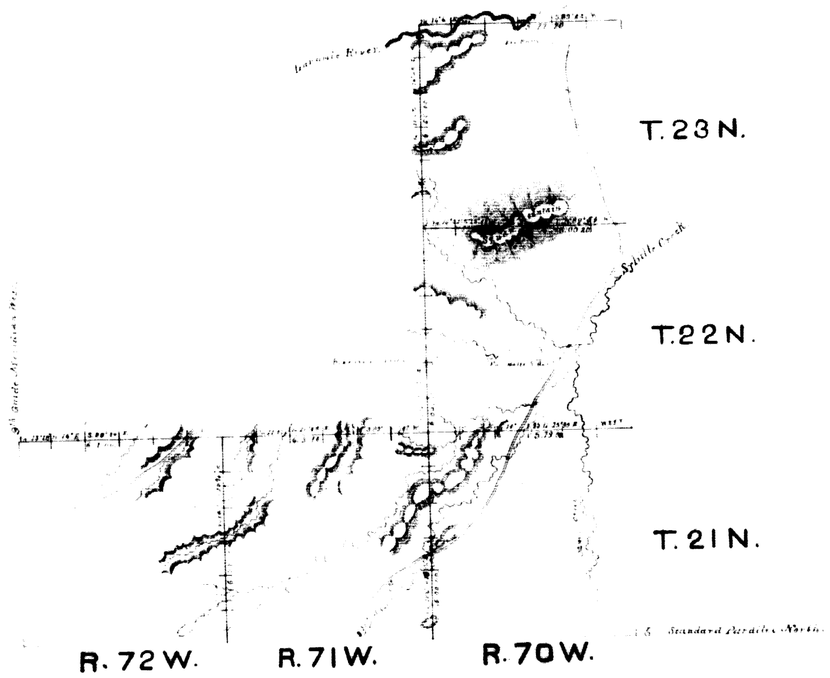

Survey Designated	By whom surveyed	Date of contract	Amount of Survey No.	Cor.	Ins.	When Surveyed
Township Exteriors	Alfred M. Rowers	Sept. 19th 1876	54	1	30	Oct. 8 Nov. 1876

Surveyor Generals office,
Cheyenne, Wyo Feb 5th 1877

I hereby certify that the above diagram of the exterior lines of Township 21 North Ranges 70. 71. and 72. west, and Townships 22 and 23 North Range 70 west of the Sixth Principal Meridian, in the Territory of wyoming, is strictly conformable to the field notes of the survey thereof, on file in this Office, which have bee examined and approved.

Edw. C. David
Surveyor General