No 1

TOWNSHIP No. 21 NORTH RANGE No. 74 WEST OF 6 PRINCIPAL MERIDIAN

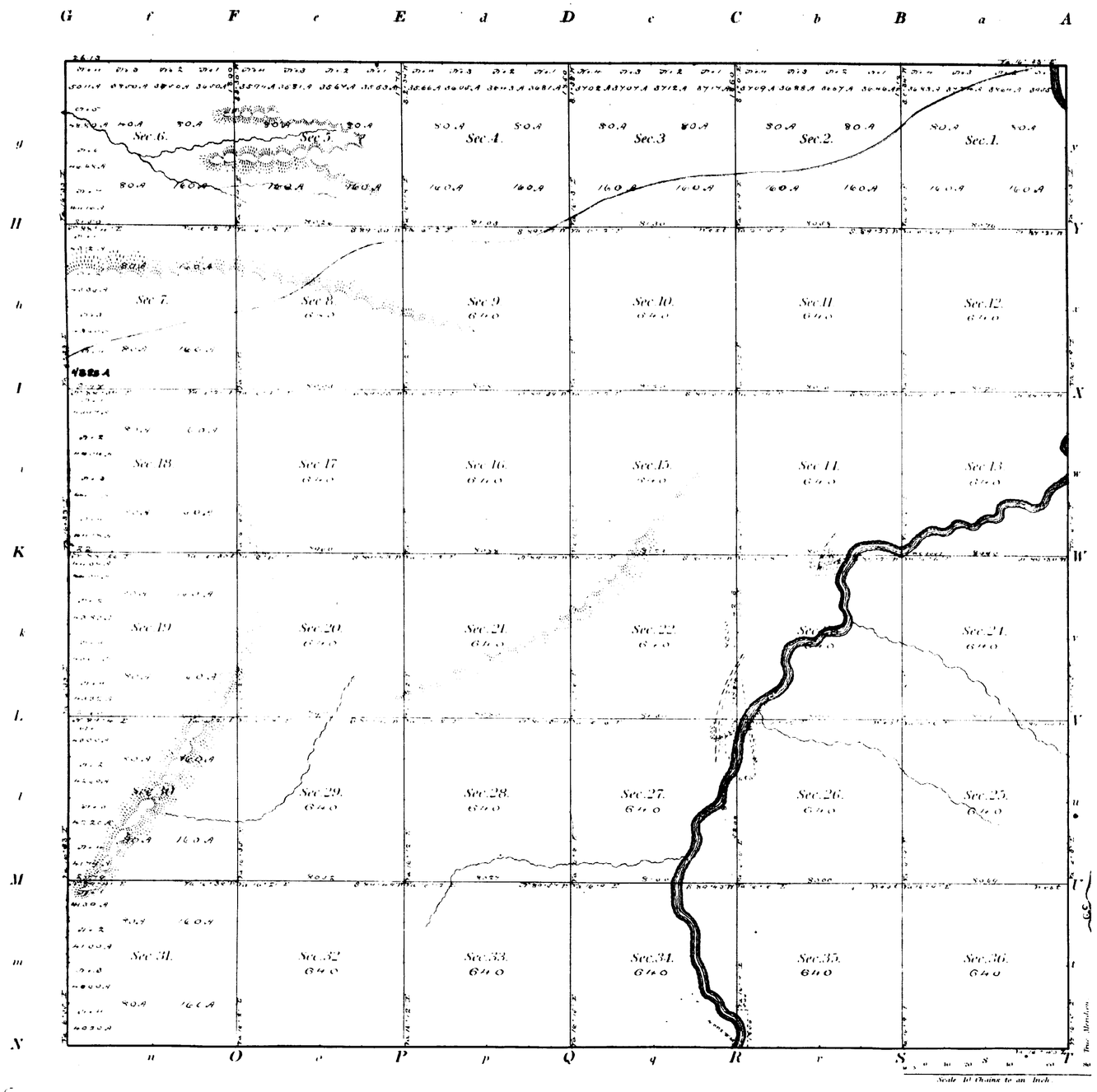

Meanders of

Posts	Courses	Ch.s Lk.s	Posts	Courses	Ch.s Lk.s	Posts	Courses	Ch.s Lk.s

23055.99 Total number of Acres.

Surveys Designated	By Whom Surveyed	Date of Contract	Amount of Surveys			When Surveyed
			M.	Ch.s	Lk.s	
Township lines	Edwin James	July 5th 1871				August 1871.
Subdivisions	Alfred M. Rogers	May 9th 1872	60	14	83	June 14-12th 1872

The above Map of Township No. 21 North of Range No. 74 West of 6th Principal Meridian in Wyoming Territory is strictly conformable to the field notes of the survey thereof on file in this Office, duly have been examined and approved.

Surveyor Generals Office.
Cheyenne Wyo August 15th 1872

Silas Reed
Surv. Gen.

Jones

FIFTH STANDARD PARALLEL NORTH

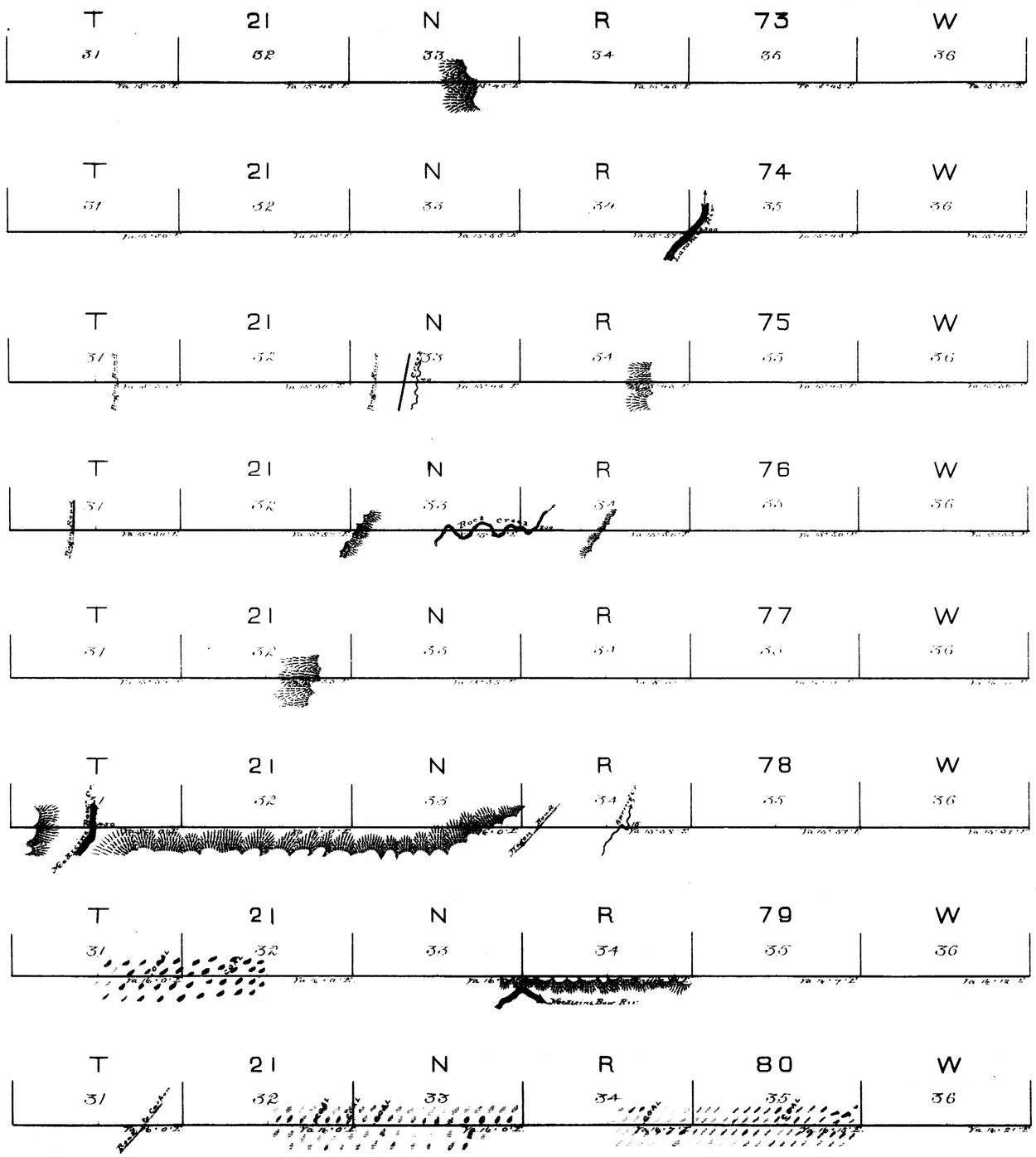

Surveys Designated	By Whom Surveyed	Date of Contract	Aml. of Surveys	When Surveyed
5th Stand'd Par'l N.	John B. Thomas	July 1st 1871	48 Miles	July 19-29.1871

I hereby certify that the above Diagram of the 5th Standard Parallel North, between the 9th and 10th Guide Meridians West of 6th Principal Meridian, in Wyoming Territory, is strictly conformable to the field Notes of the Survey thereof on file in this Office, which have been examined and approved.

Surveyor General's Office
Cheyenne Wyo. Dec. 27th 1871.

Silas Reed Sur. Gen.

Indexed

EXTERIOR LINES

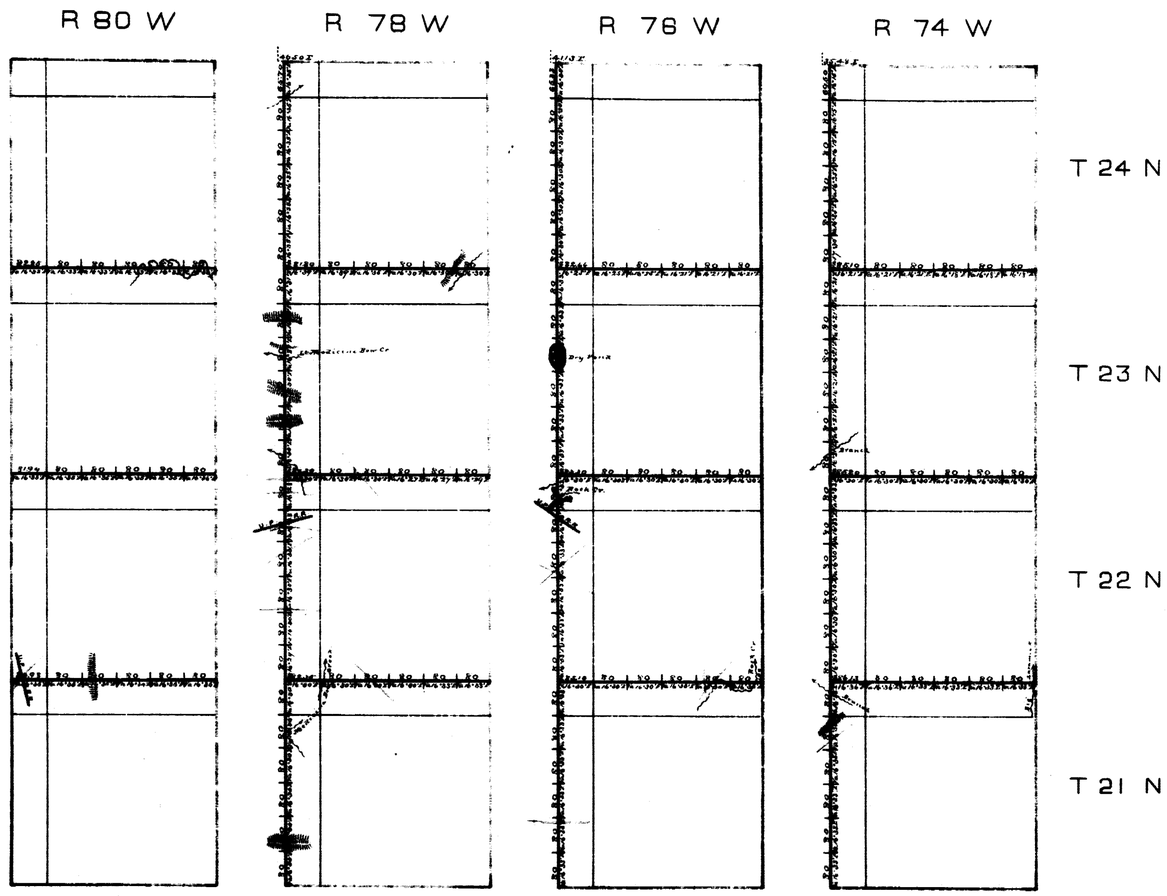

Survey Designated	By Whom Surveyed	Date of Contract	Amt of Survey	When Surveyed
Exterior Lines	Edwin James	July 5th 1871	143.79.24 12.98	Aug. 12. Sept 19 1871.

I hereby certify that the above Diagram of the Exterior Lines of Townships 21, 22, 23 and 24 North, of Ranges 74, 76, 78 and 80 West of 6th Principal Meridian, in Wyoming Territory, is strictly conformable to the field notes of the survey thereof on file in this Office which have been examined and approved.

Surveyor General's Office.
Cheyenne Wyo Dec. 27. 1871

Silas Reed
Surv. Genl.