3766 (4-675a) ORIGINAL

Accepted May 23, 1924.

Resurvey Township No. 23 North, Range No. 71 West of the Sixth Principal Meridian, Wyoming

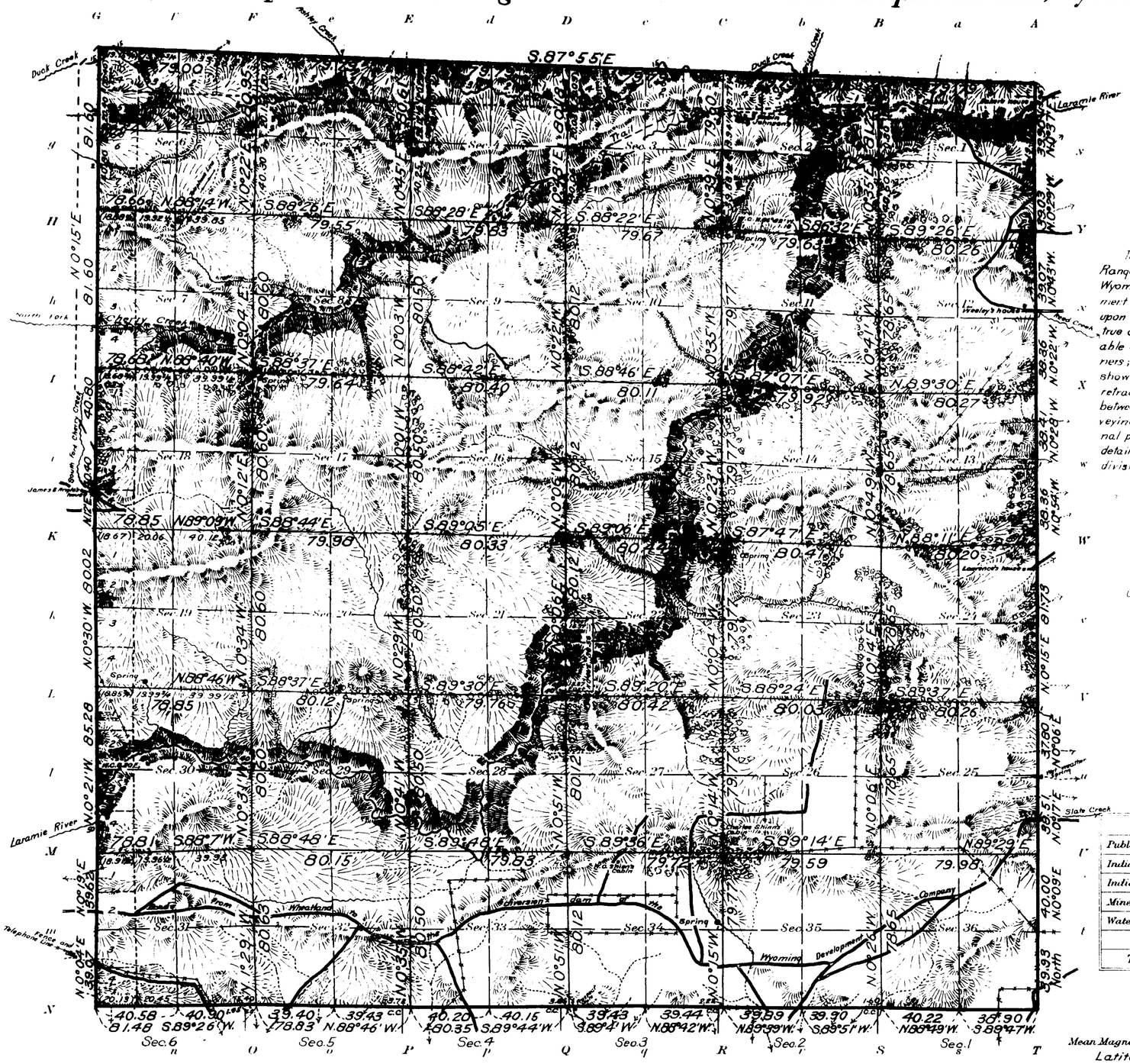

This plat of the resurvey of Township No. 23 North, Range No. 71 West of the Sixth Principal Meridian, Wyoming, delineates a retracement and reestablishment of the lines of the original survey as shown upon the plat approved April 21, 1884, in their true original position according to the best available evidence of the position of the original corners; all differences between the measurements shown on the original plat and those derived in the retracement have been distributed proportionally between accepted corners in accordance with surveying rules; reference will be made to the original plat for the showing of the areas and more detailed descriptions of the various smaller subdivisions.

Copper ore in sections 2 and 3

Areas in Acres	
Public Land	
Indian Reservation	
Indian Allotments	
Mineral Claims	
Water Surface	
Total Area	

Scale 40 Chains to an inch

Mean Magnetic Declination
Latitude 41°55'N
Longitude 105°17'W.

Surveys Designated	By Whom Surveyed	Group No.	Group Date	Amount of Surveys Mls.	chs.	lks.	When Surveyed Begun	Completed
Resurvey Subdivisions	Marvin J. Lytle	49	March 28, 1922	59	75	14	May 4, 1922	July 24, 1922
Resurvey South Boundary	" " "	"	" " "	5	78	44	May 5, 1922	May 27, 1922
Resurvey West Boundary	" " "	"	" " "	6	08	39	May 27, 1922	July 19, 1922
Resurvey North Boundary	" " "	"	" " "	5	77	95	June 22, 1922	July 24, 1922
Resurvey East Boundary	" " "	"	" " "	5	72	10	May 5, 1922	May 22, 1922

The above map of Resurvey Township No. 23 North, Range No. 71 West of the Sixth Principal Meridian Wyoming is strictly conformable to the field notes of the resurvey thereof on file in this office, which have been examined and approved

U. S. Surveyor General's Office.
Cheyenne, Wyoming, May 6, 1924

Clyde W. Atherly
Surveyor General.

Chkd AMT

2212-A

Trans. to Cheyenne S.O.
July 8. 1924

23-71

accession no 3765

TOWNSHIP No 23 NORTH. RANGE No 71 WEST of the 6th Principal MERIDIAN.

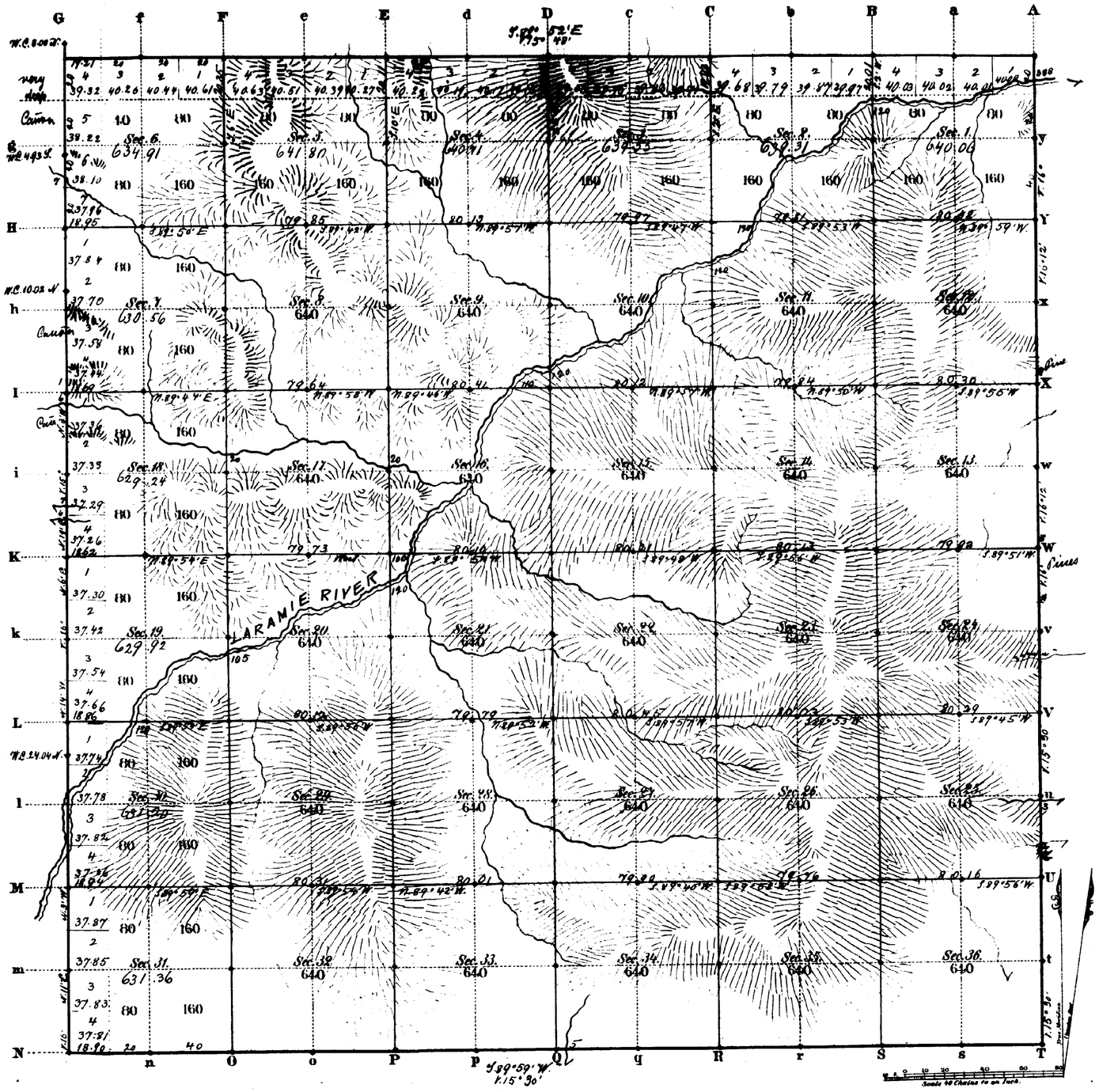

Total number of Acres. 22988.62

Surveys Designated	By Whom Surveyed	Date of Contract	Amount of Surveys Mtr	Ch	Lkt	When Surveyed	Magnetic Declination
E.S.&W. Township lines	Alfred M. Rogers	Sept 6. 19. 1876	17	78	90	Novbr. 26. 1876, and June 27 July 7. 1877	15° 30' East
Subdivisions	A. M. Carson	Octob. 9. 1883	59	75	48	Novb. 12-15, 1883	15° 15' " "
Connections N. Township l	"	"	5	79	21	Novemb. 9. 1883	

The above Map of Township No 23 North Range No 71 West of the Sixth Principal Meridian Wyoming Territory is strictly conformable to the field notes of the survey thereof on file in this Office, which have been examined and approved.

Surveyor General's Office,
Cheyenne Wyoming
April 21st 1884

Edw. C. Davis
Sur. Genl.

A. Gast & Co. St. Louis Mo.

2212

23 - 71

(9)
Indexes

531

43

EXTERIOR LINES.

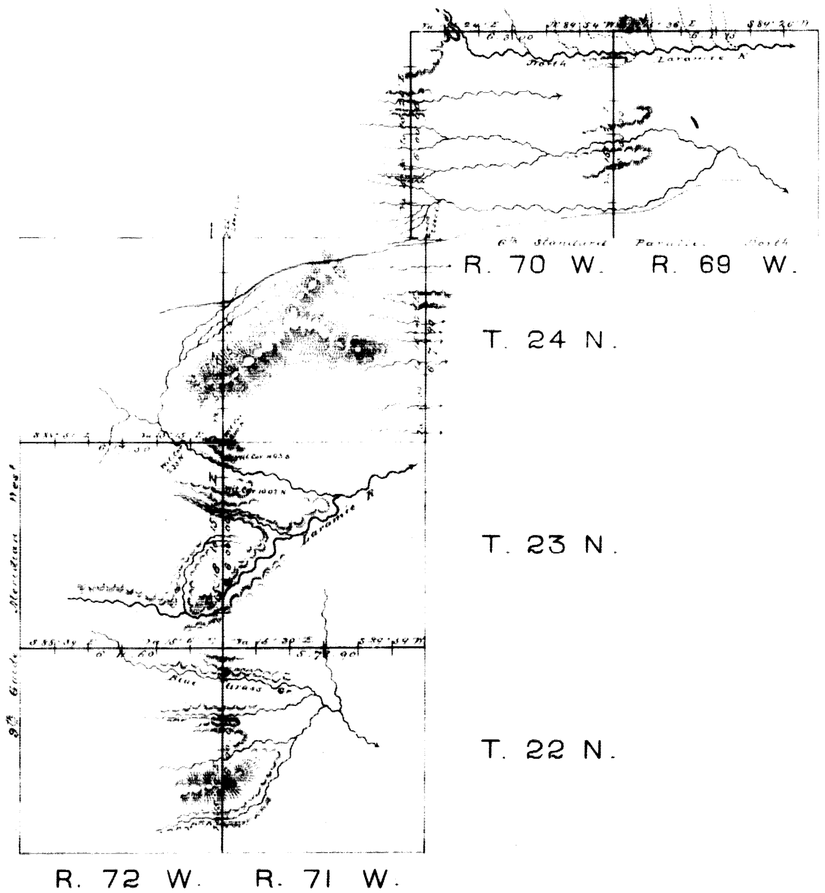

Surveys Designated	By Whom Surveyed	Date of Contract	Amount of Surveys	When Surveyed
			Mil. Ch. Lks.	
Township Lines	Alfred M. Rogers	Sept. 15th 1876	66 . 13 . 94	June & July 1877
Connections	. . .	. . .	6 . 50	. . .

I hereby certify that the above diagram of the exterior lines of Townships 22 North, Ranges 71 and 72 West, Townships 23 North, Ranges 71 and 72 West, Townships 24 North, Ranges 70, 71 and 72 West, and Townships 25 North, Ranges 69 and 70, all West of the 6th Principal Meridian, in Wyoming Territory, is strictly conformable to the field notes of the survey thereof on file in this Office, which have been examined and approved.

Surveyor General's Office
Cheyenne, Wyo. Sept. 25. 1878

Edw. C. David
Surveyor General.

449