TOWNSHIP No 23 NORTH. RANGE No 76 WEST of the 6th Principal MERIDIAN.



Total number of Acres 23,040.00

	Surveys Designated	By Whom Surveyed	Date of Contract	Amount of Surveys Mes	Chs	Lks	When Surveyed	Magnetic Declination
S.W. & N.	Township lines	Edwin James	July 5, 1871	18	4	84	August 1871	16°30' East
	Subdivisions	Moore & Owen	Febr. 7, 1881	60	11	30	April & May 1881	16°35' "
	Connections							
E.	Township line	Alfred M. Rogers	July 5, 1871	5	23	39	August 1871	

The above Map of Township No 23 North of Range No 76 West of the Sixth Principal Meridian Wyoming Territory is strictly conformable to the field notes of the survey thereof on file in this Office, which have been examined and approved

Surveyor Generals Office,
Cheyenne Wyoming
October 10th 1881

Sur. Gen.l

A. Gast & Co. St. Louis Mo.

23 - 76

ORIGINAL

TOWNSHIP Nº 23 NORTH, RANGE Nº 76 WEST OF THE SIXTH PRINCIPAL MERIDIAN, WYOMING

DEPENDENT RESURVEY OF SECTIONS 20, 21, 28, 29

SUBDIVISION OF SECTIONS 20 AND 28

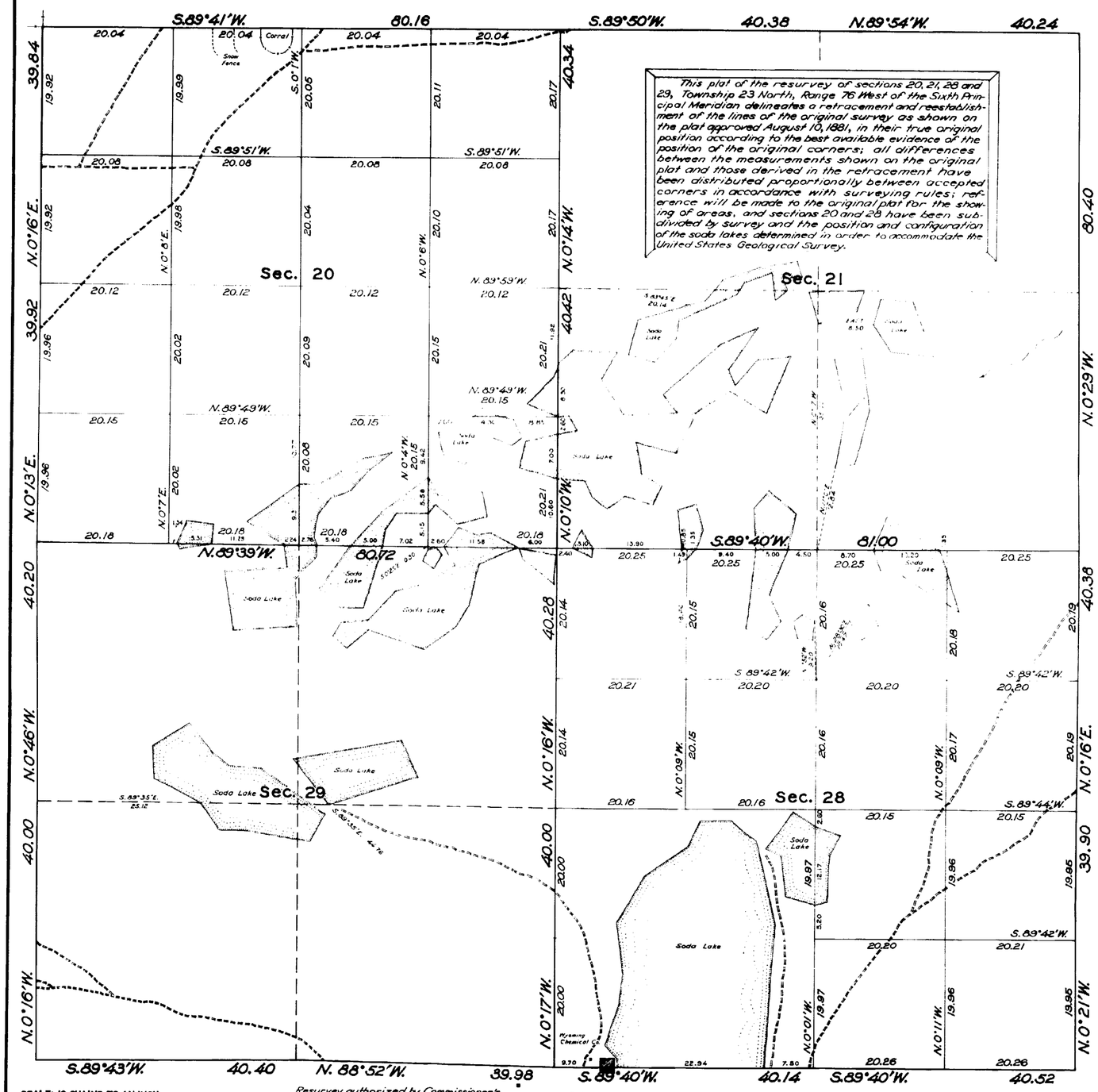

This plat of the resurvey of sections 20, 21, 28 and 29, Township 23 North, Range 76 West of the Sixth Principal Meridian delineates a retracement and reestablishment of the lines of the original survey as shown on the plat approved August 10, 1881, in their true original position according to the best available evidence of the position of the original corners; all differences between the measurements shown on the original plat and those derived in the retracement have been distributed proportionally between accepted corners in accordance with surveying rules; reference will be made to the original plat for the showing of areas, and sections 20 and 28 have been subdivided by survey and the position and configuration of the soda lakes determined in order to accommodate the United States Geological Survey.

SCALE: 10 CHAINS TO AN INCH

Resurvey authorized by Commissioner's letter "E" dated November 15, 1937.

LINES DESIGNATED	BY WHOM SURVEYED	GROUP		MILEAGE		WHEN SURVEYED	
		Nº	DATE	MLS.	CHS.	BEGUN	COMPLETED
SUBDIVISIONAL	Mark D. King	170	Dec. 11, 1937	23	10.07	May 8, 1938	May 19, 1938
MEANDER	"	"	"	13	50.30	May 16, 1938	May 24, 1938
CONNECTING	"	"	"	1	61.21	"	"

J.M.G.

Office of Supervisor of Surveys

Denver, Colorado, April 3, 1939

The above plat of sections 20, 21, 28 and 29, Township No. 23 North, Range No. 76 West of the Sixth Principal Meridian, Wyoming, is strictly conformable to the field notes of the resurvey thereof which have been examined and approved.

Supervisor of Surveys

UNITED STATES DEPARTMENT OF THE INTERIOR
GENERAL LAND OFFICE

Washington, D.C., May 5, 1939

The resurvey represented by this plat having been correctly executed in accordance with the requirements of law and the regulations of this office, is hereby accepted.

Assistant Commissioner.

23-76

609-A

Indexed

EXTERIOR LINES

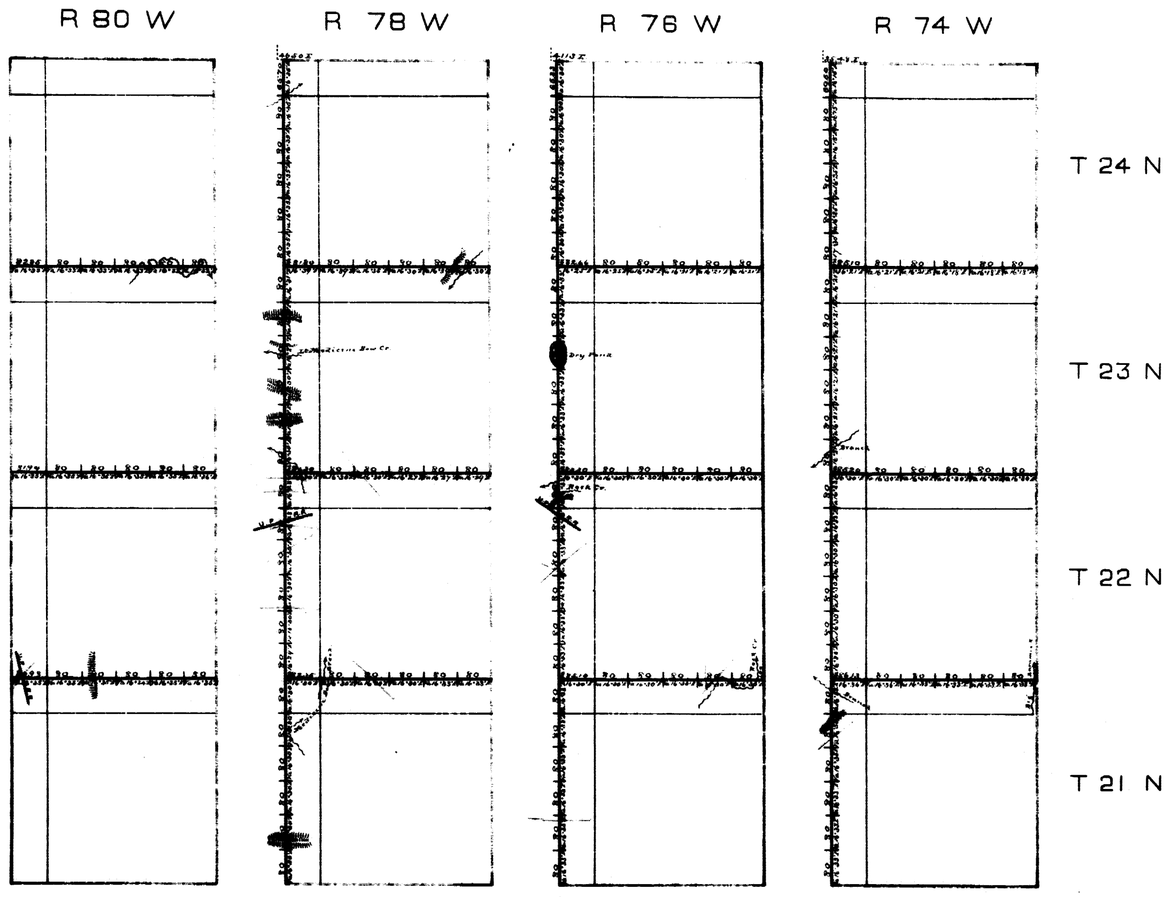

Survey Designated	By Whom Surveyed	Date of Contract	Amt of Survey	When Surveyed
Exterior Lines	Edwin James	July 5th 1871	143 . 79 . 24	Aug 12. Sept 19
			12 . 98	1871.

I hereby certify that the above Diagram of the Exterior Lines of Townships 21. 22. 23 and 24 North, of Ranges 74. 76. 78 and 80 West of 6th Principal Meridian, in Wyoming Territory, is strictly conformable to the field notes of the survey thereof on file in this Office which have been examined and approved.

Surveyor General's Office.
Cheyenne Wyn Dec. 27. 1871

Silas Reed
Surv. Gen'l.