accession no. 5785

TOWNSHIP No. 24 NORTH. RANGE No. 71 WEST of the 6th Principal MERIDIAN.

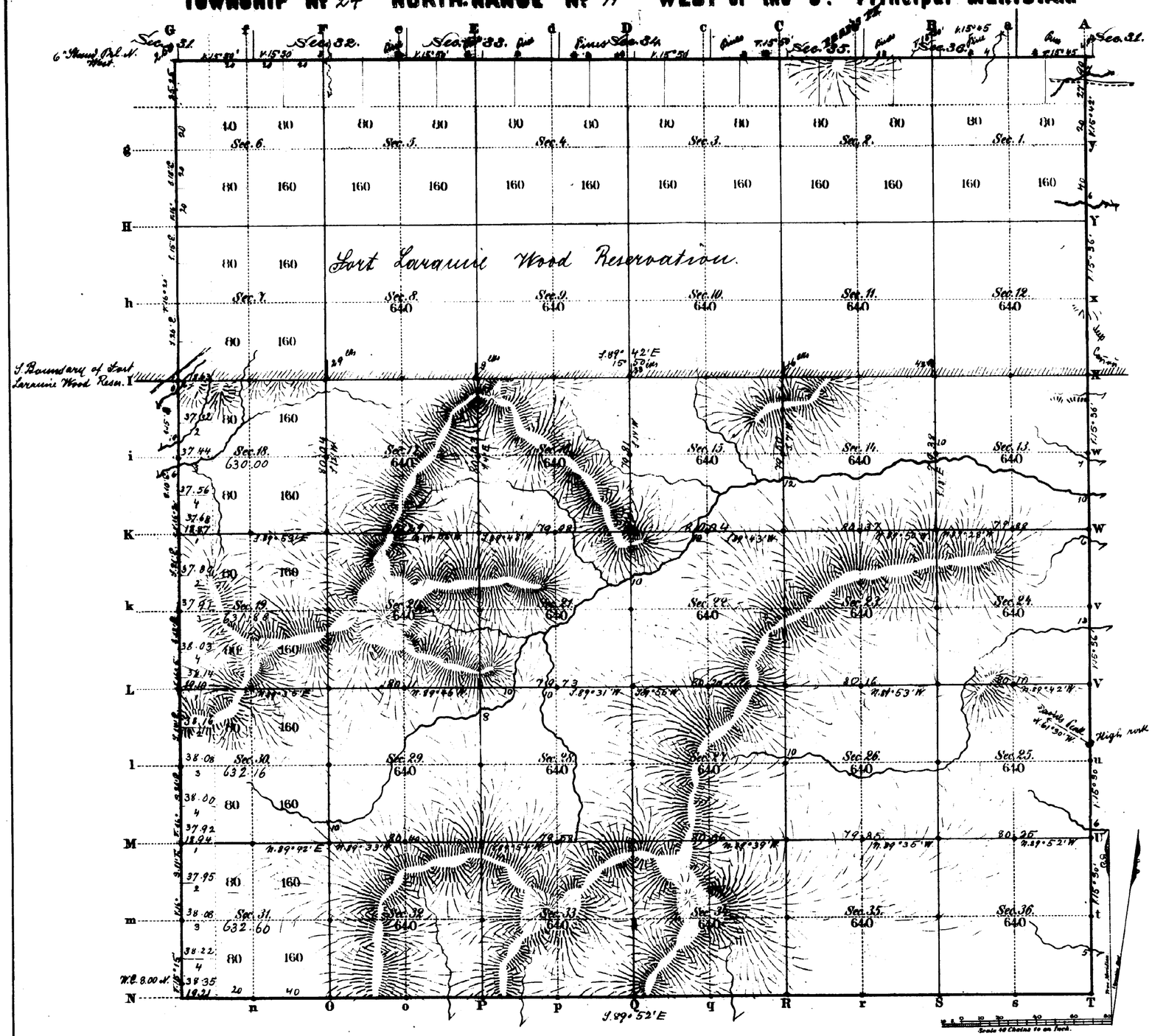

Total number of Acres. 15326.64

Surveys Designated	By Whom Surveyed	Date of Contract	Amount of Surveys Mls	Chs	Lks	When Surveyed	Magnetic Declination
E. & W. Township lines	Alfred M. Rogers	Sept. 19, 1876	8	00	00	June 29, July 10, 1877	16° 10' East
Subdivisions	J. M. Parson	Octob. 9, 1883	37	76	87	Nov. 16-19, 1883	15° 50 " "
Connections	" "	" "		1	29	" "	
S. Township l.	" "	" "	5	79	21	Novbr. 9, 1883	
6th Stand. P. N.	Henry G. Hay	July 1, 1871	5	78	59	July 29, 1871	
S. Bdy. of Reserv.	J. M. Parson	Octob. 9, 1883	5	78	63	Novemb. 10, 1883	

The above Map of Township No. 24 North Range No. 71 West of the Sixth Principal Meridian Wyoming Territory is strictly conformable to the field notes of the survey thereof on file in this Office, which have been examined and approved.

Surveyor General's Office,
Cheyenne Wyoming
April 21st 1884

Edw. C. Davis
Sur. Genl.

A. Gast & Co. St. Louis Mo.

2217

24 - 71

34

88

3766

(4-6752)

Fractional Township No. 24 North, Range No. 71 West of the 6th Principal Meridian

Latitude 42°05' N.
Longitude 105°17' W.
Mean Mag. Decl. 15°20' E.

Resurvey — 6th — Standard — Parallel — North —

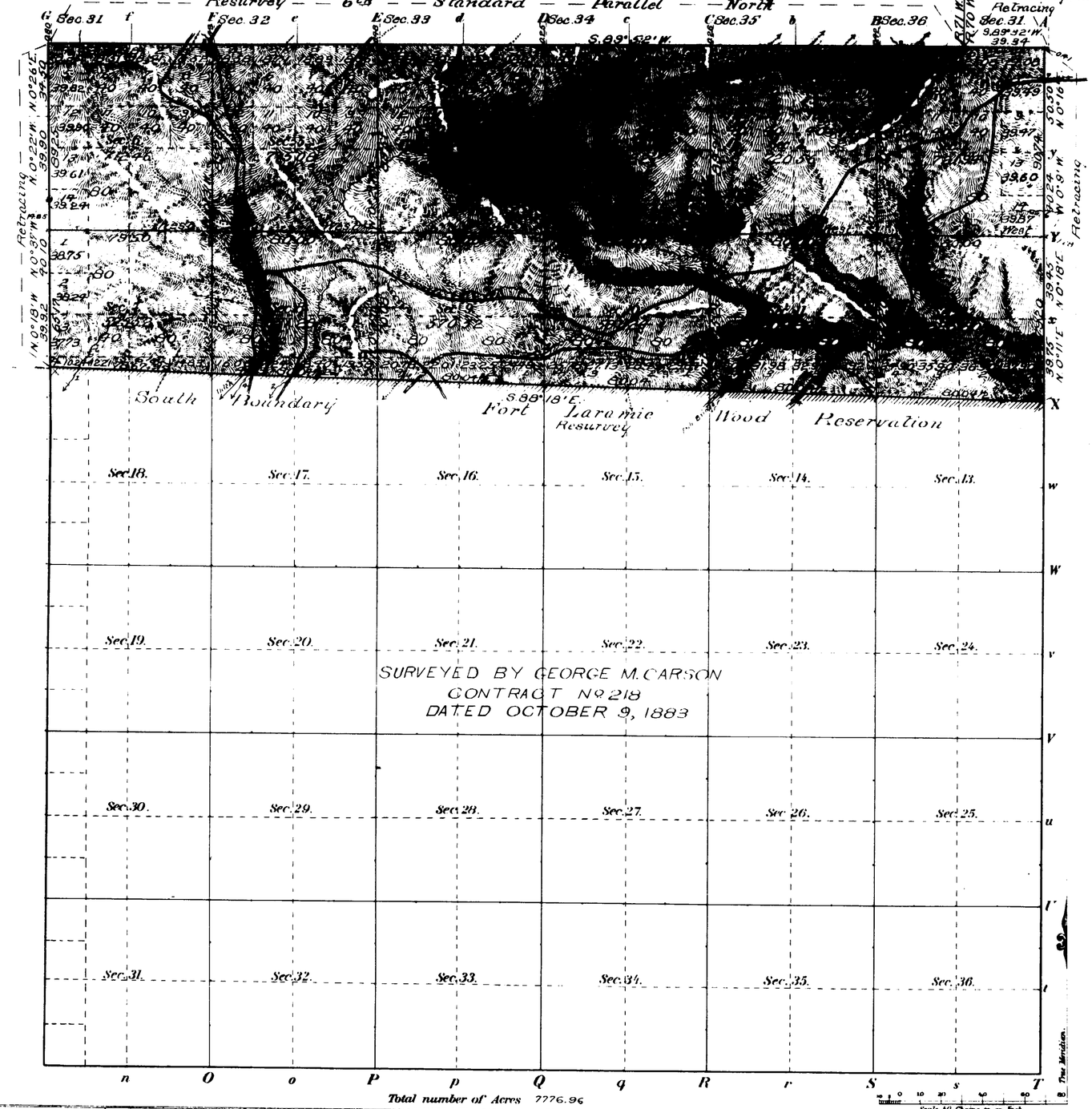

Meanders of

Posts	Courses	Ch's Lk's	Posts	Courses	Ch's Lk's	Posts	Courses	Ch's Lk's

Total number of Acres 7776.96

Surveys Designated	By Whom Surveyed	Date of Contract	Amount of Surveys M	Ch's	Lk's	When Surveyed
Resur. North'y Township line	C. Edward Artist	279 May 8, 1900	5	40	30	Sept. 25, 1900
Resur. S. Bdy. Reserv	" " "	" " "	3	78	69	Oct. 17, "
Subdivisions	" " "	" " "	16	10	63	Oct. 20-23, "
Connections	" " "	" " "		16	75	" " "
Retr. E. W. & N. Tp. Lines	" " "	" " "	4	43	70	Sept. 25-Oct. 16 "
E. and W. Tp. Lines	Alfred M. Rogers	89 Sept. 19, 1876	4	13	15	June 29-July 10, 1877
Subdivisions	G. M. Carson	218, Oct. 9, 1883	37	76	87	Novem. 16-19, 1883
S. Bdry of Reserv.	" "	" " "	5	78	68	" 10 "
6th. Stand. Par. N.	Henry G. Hay	18 July 1, 1871	5	78	50	July 29 1871

Fractional

The above Map of Township No. 24 North of Range No. 71 West of the 6th Principal Meridian, Wyoming, is strictly conformable to the field notes of the survey thereof on file in this office, which have been examined and approved.

Surveyor Generals Office.
Cheyenne, Wyoming March 29, 1902

Alpheus P. Hayson
Sur. Gen.

THE NORRIS PETERS CO. LITHO., WASHINGTON, D. C.

I.B.M. Computer
A.L.R. Lettering and Topog.

IBM

2217-A

24-71 Triplicate filed APR 19 1902.
Survey accepted by the Hon. Commissioner in this letter C. dated Apr. 15. 1902.

(9)
Travels

531

43

EXTERIOR LINES.

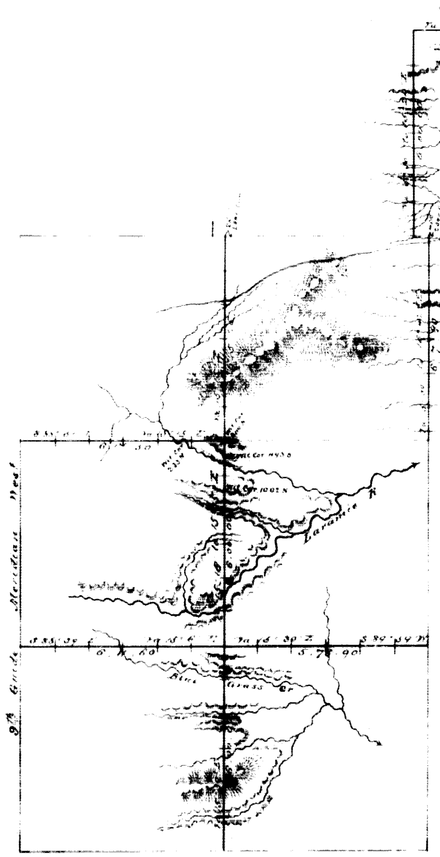

T. 25 N.

R. 70 W. R. 69 W.

T. 24 N.

T. 23 N.

T. 22 N.

R. 72 W. R. 71 W.

Survey Designated	By Whom Surveyed	Date of Contract	Amount of Survey			When Surveyed
			Mls	Chs	Lks	
Township Lines	Alfred M. Rogers	Sept. 18th 1876	66	48	90	June & July 1877.
Connections	" " "	" " "		6	50	" " "

I hereby certify that the above diagram of the exterior lines of Townships 22 North, Ranges 71 and 72 West. Townships 23 North, Ranges 71 and 72 West. Townships 24 North, Ranges 70 71 and 72 West. and Townships 25 North, Ranges 69 and 70 West of the 6th Principal Meridian, in Wyoming Territory, is strictly conformable to the field notes of the survey thereof on file in this office, which have been examined and approved.

Surveyor Generals Office
Cheyenne Wyo. Sept 25. 1878

Edw. C. David
Surveyor General.

449

4791

TOWNSHIP EXTERIORS

Scale: 1 inch = 160 chains

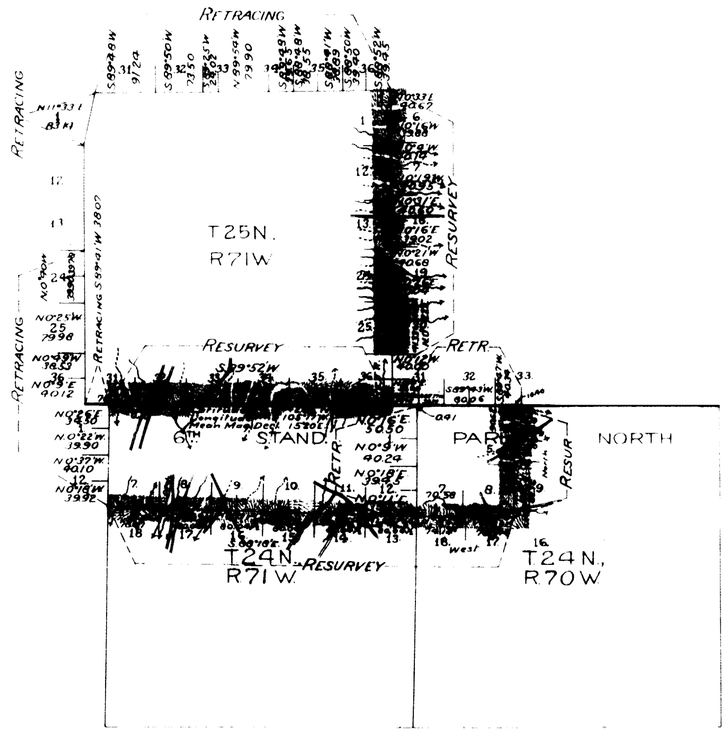

This Plat
of the Resurvey of
The South and East boundaries of the Fort
Laramie Wood Reservation in Tps 24 N. Rgs. 70 & 71 W.;
The 6th Standard Parallel North through R. 71 W.;
The East boundary of T. 25 N., R. 71 W.;
the Retracing of
The 6th Standard Parallel North through a
part of R. 70 W., and a part of R. 71 W.; the
North boundary, a part of the East
boundary, and a part of the West boundary
of T. 25 N., R. 71 W.; a part of the East boundary
and a part of the West boundary of
T. 24 N., R. 71 W. of the 6th Principal Meridian,
Wyoming,
is strictly conformable to the field notes
of the survey thereof
by
C. Edward Artist, U.S.D.S.,
under his
Contract No. 279,
dated May 8, 1900,
which have been examined, approved,
and filed in this office.
U.S. Surv. Gen'l's Office,
Cheyenne, Wyoming,
March 29, 1902

Alpheus C. Hanson
U.S. Surv. Gen'l.

Table of Mileage

SURVEYS DESIGNATED	AMOUNT MLS.	CHS.	LKS.	WHEN SURVEYED
Standard Lines Resur.	5	40	30	September 26, 1900
" " Retr.	2	77	52	" 25, "
Township " Resur.	5	3	90	" 28, "
" " Retr.	14	70	23	Sept. 25-Oct. 16, "
Reservation bdrs. Resur.	10	00	9	October 17-19, "

2860

Filed APR 10 1902
Survey accepted by the
Gen. Commissioner in his
letter E dated Apr. 10, 1902.

(27)

3783

86

EXTERIOR LINES.

Scale 3 miles to 1 inch Magnetic Variation E.

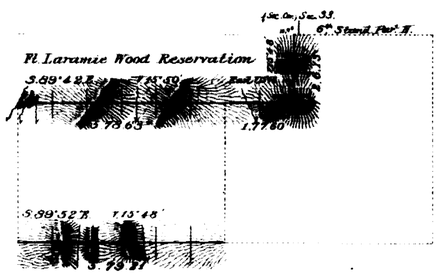

Surveys Designated	By Whom Surveyed	Date of Contract	Amount of Surveys			When Surveyed.
			MILES	CHS	LKS	
Exterior lines	G. M. Carson	Oct. 9th 1883	16	1	57	Nov. 9 & 10, 1883
Connections	. . .	. . .		10	40	. . .

I hereby certify that the above diagram of the S. Bdy of Tp 24 N. R. 71 W. and of a portion of the S & E Boundary lines of Ft Laramie Wood Reservation through Tp 24 N., Rs 70 & 71 W. of the 6th P.M. Wyo. Ter. is strictly conformable to the field notes of the survey thereof on file in this office, which have been examined and approved.

Surveyor General's Office,
Cheyenne Wyoming April 21" 1884 } John C. David Sur. Genl

2215