791

TOWNSHIP No. 24 NORTH. RANGE No. 72 WEST of the 6th Principal MERIDIAN.

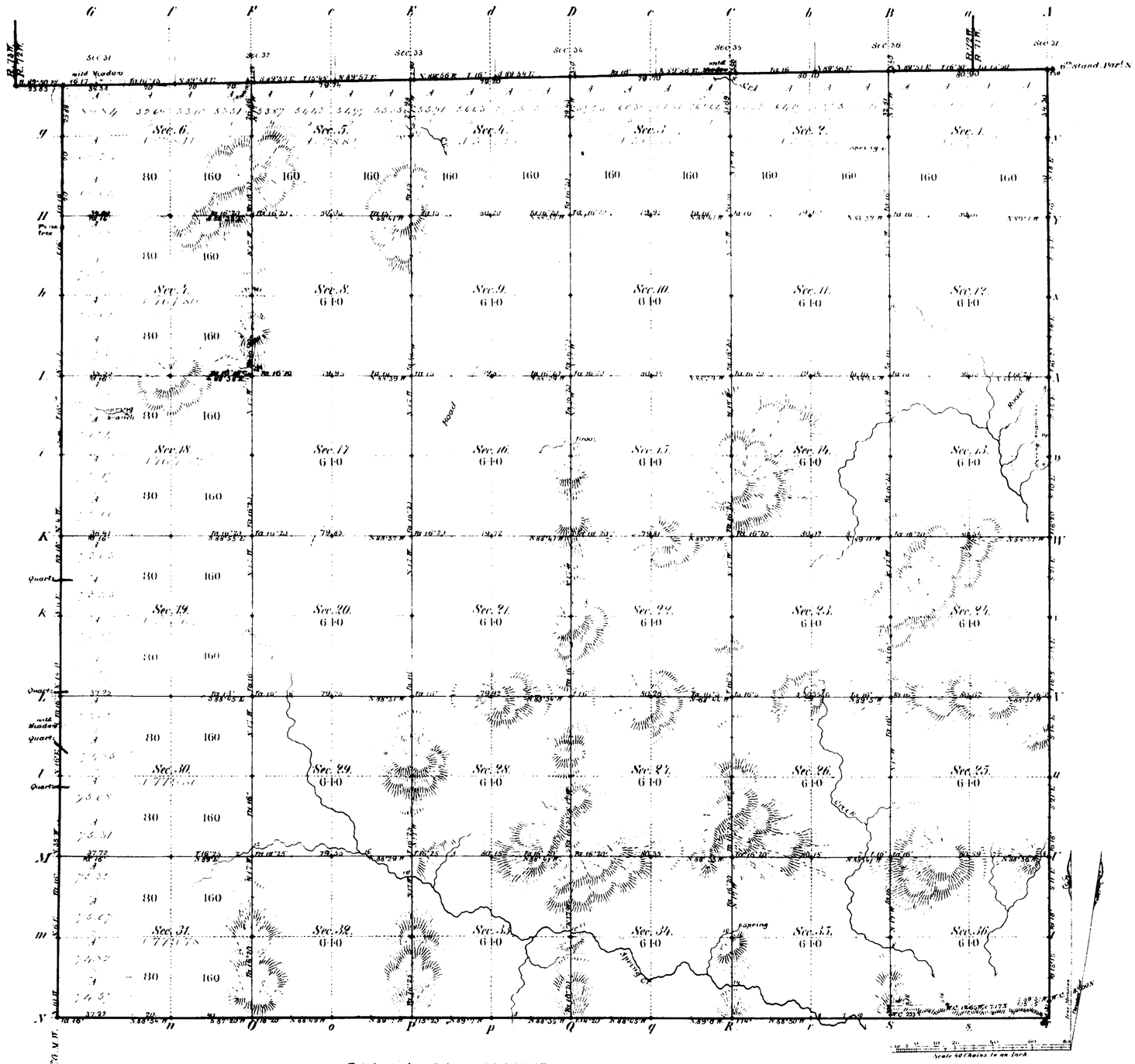

Total number of Acres. 23,511.07

Surveys Designated	By Whom Surveyed	Date of Contract	Amount of Surveys Mi.	Ch.	Lks.	When Surveyed	Magnetic Declination
E. & S. Township lines	Alfred M. Rogers	September 19, 1876	12	11	52	July 1877	15°20' East
Subdivisions	Moore & Owen	February 7, 1881	[illegible]	[illegible]	33	March 1881	16°15' "
Connections	" "	"		11	07	" "	
9th Guide Mer. W	Henry A. Hay	July 1, 1871	[illegible]	66	88	August 1871	
6th Stand. Par. N	" "	"	6	11	38	July 1871	

The above Map of Township No. 24 North of Range No. 72 West of the Sixth Principal Meridian Wyoming Territory is strictly conformable to the field notes of the survey thereof on file in this Office, which have been examined and approved.

Surveyor General's Office,
Cheyenne Wyoming
August 10th 1881

Sur. Gen.l

A. Gast & Co. St. Louis, Mo.

601

24 - 72

0006

NINTH GUIDE MERIDIAN WEST

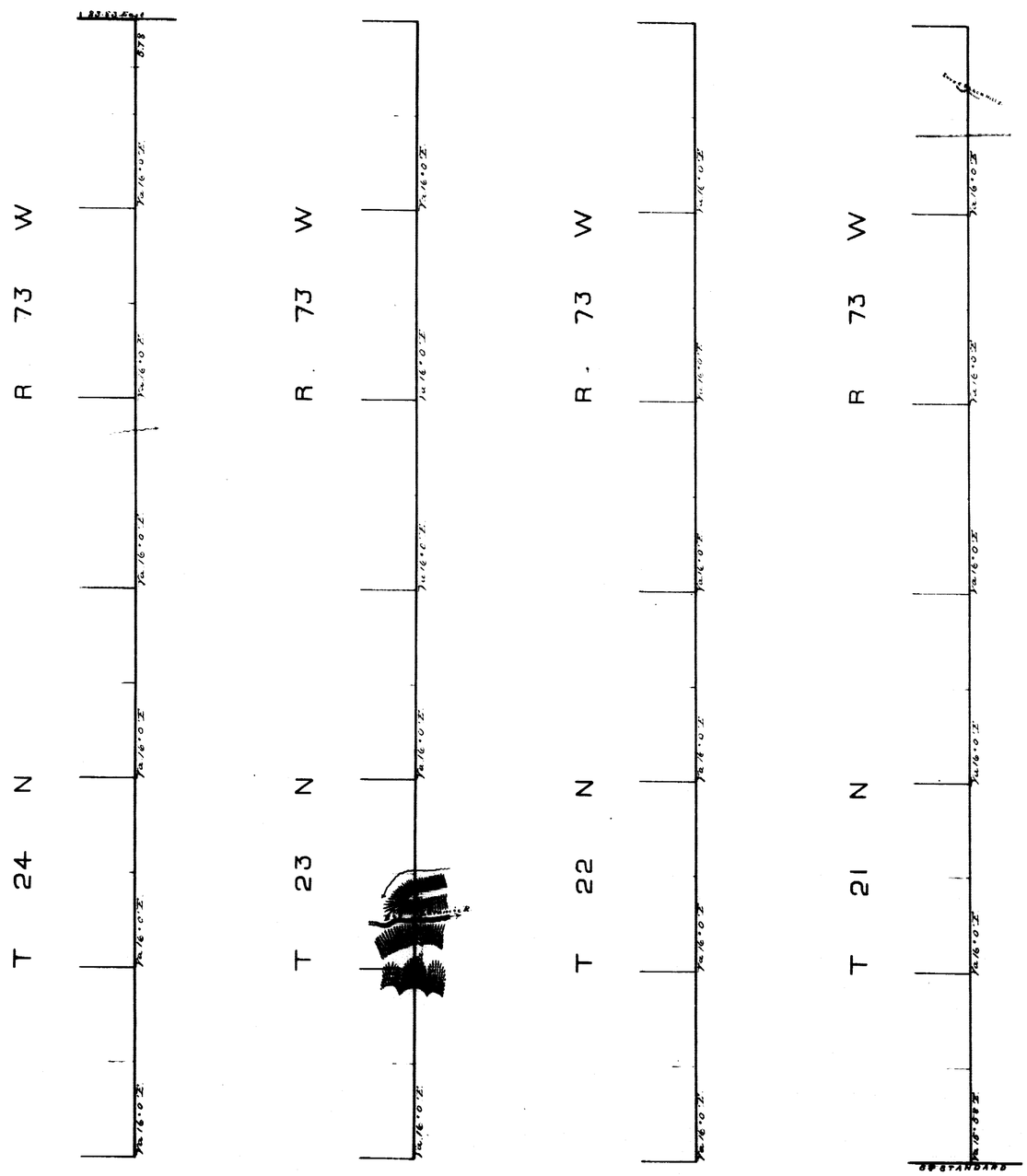

Surveys Designated	By Whom Surveyed	Date of Contract	Dmt. of Survey	When Surveyed
9th Guide Meridian Bet. 1st & 6th Standards	Henry G. Hay	July 14 1871.	28 . 05 . 78	

I hereby certify that the above Diagram of the Ninth Guide Meridian West, of 6th Principal Meridian, between the 5th and 6th Standard Parallels North, in Wyoming Territory, is strictly conformable to the field notes of the survey thereof on file in this Office, which have been examined and approved.

Surveyor General's Office
Cheyenne Wyo. Dec. 27 1871.

Silas Reed
Surv't Genl.

(9)
Index

531

43

EXTERIOR LINES.

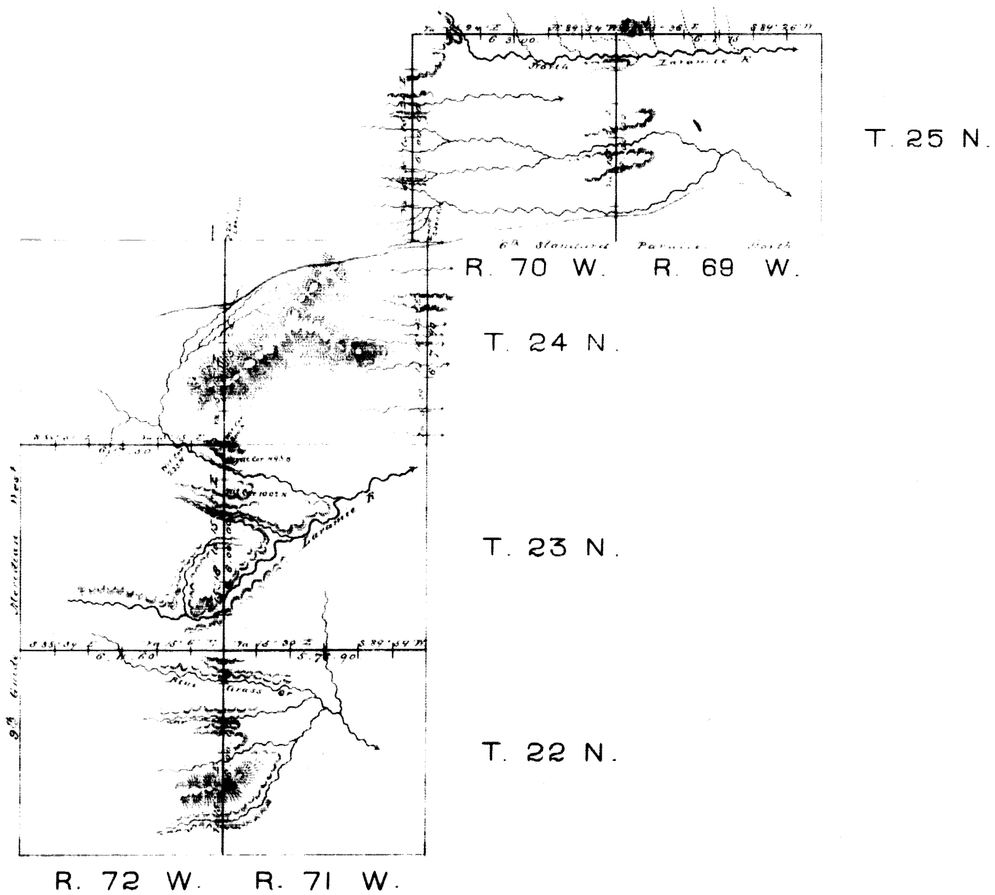

Survey Designated	By Whom Surveyed	Date of Contract	Amount of Surveys			When Surveyed
			Mls	Chs	Lks	
Township Lines	Alfred H. Rogers	Sept. 18th 1876	66	43	90	June & July 1877.
Connections	. . .	. . .		6	50	. . . .

I hereby certify that the above diagram of the exterior lines of Townships 22 North, Ranges 71 and 72 West, Townships 23 North, Ranges 71 and 72 West, Townships 24 North, Ranges 70, 71 and 72 West, and Townships 25 North, Ranges 69 and 70, all West of the 6th Principal Meridian, in Wyoming Territory, is strictly conformable to the field notes of the survey thereof on file in this Office, which have been examined and approved.

Surveyor General's Office
Cheyenne, Wyo. Sept. 25. 1878

Edw. C. David
Surveyor General.

449