(41)

41

790

TOWNSHIP [redacted] NORTH. RANGE N[redacted] WEST of the 6th Principal MERIDIAN.

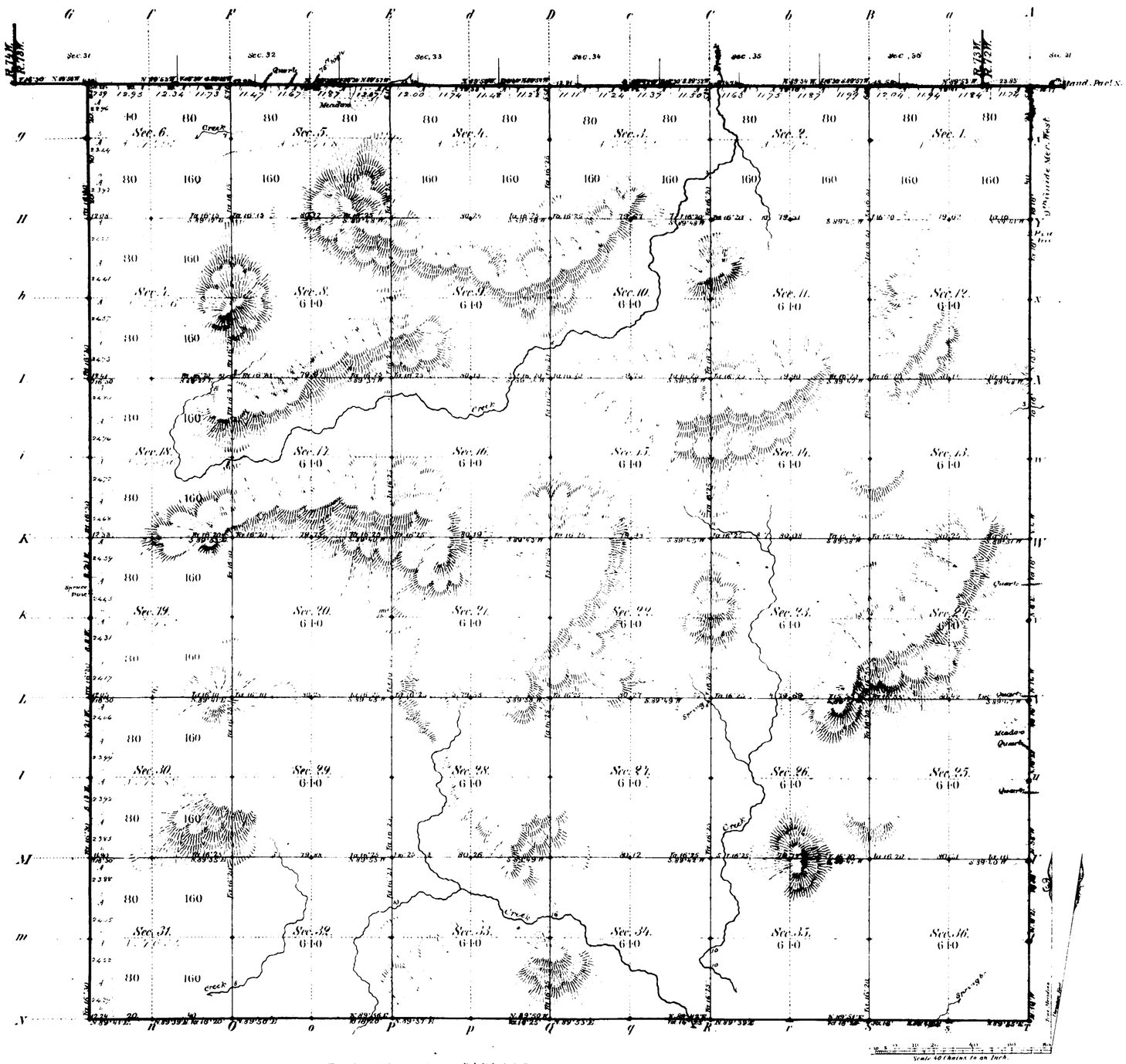

Total number of Acres 21,996.27

Surveys Designated	By Whom Surveyed	Date of Contract	Amount of Surveys Mls. Chs. Lks.	When Surveyed	Meridian Declination
S. & W. Township lines	Alfred M Rogers	July 5, 1871	21 . 59 . 04	August 1871	16°26 East
Subdivisions	Moore & Orten	Febr. 7, 1881	48 . 50 . 26	March 1881	16°20 "
Connections	" " "	" " "	70 . 44	" "	"
9th Guide Mer. W	Henry G. Hay	July 1, 1871	5 . 65 . 88	August 1871	
8th Stand. Par. N.	" " "	" " "	5 . 71 . 28	" "	"

The above Map of Township No. 24 North of Range No. 72 West of the Sixth Principal Meridian Wyoming Territory is strictly conformable to the field notes of the survey thereof on file in this Office, which have been examined and approved

Surveyor Generals Office,
Cheyenne Wyoming
[illegible] 1881.

Surv.r Gen.l

600

A. Gast & Co. St Louis Mo.

24 - 73

NINTH GUIDE MERIDIAN WEST

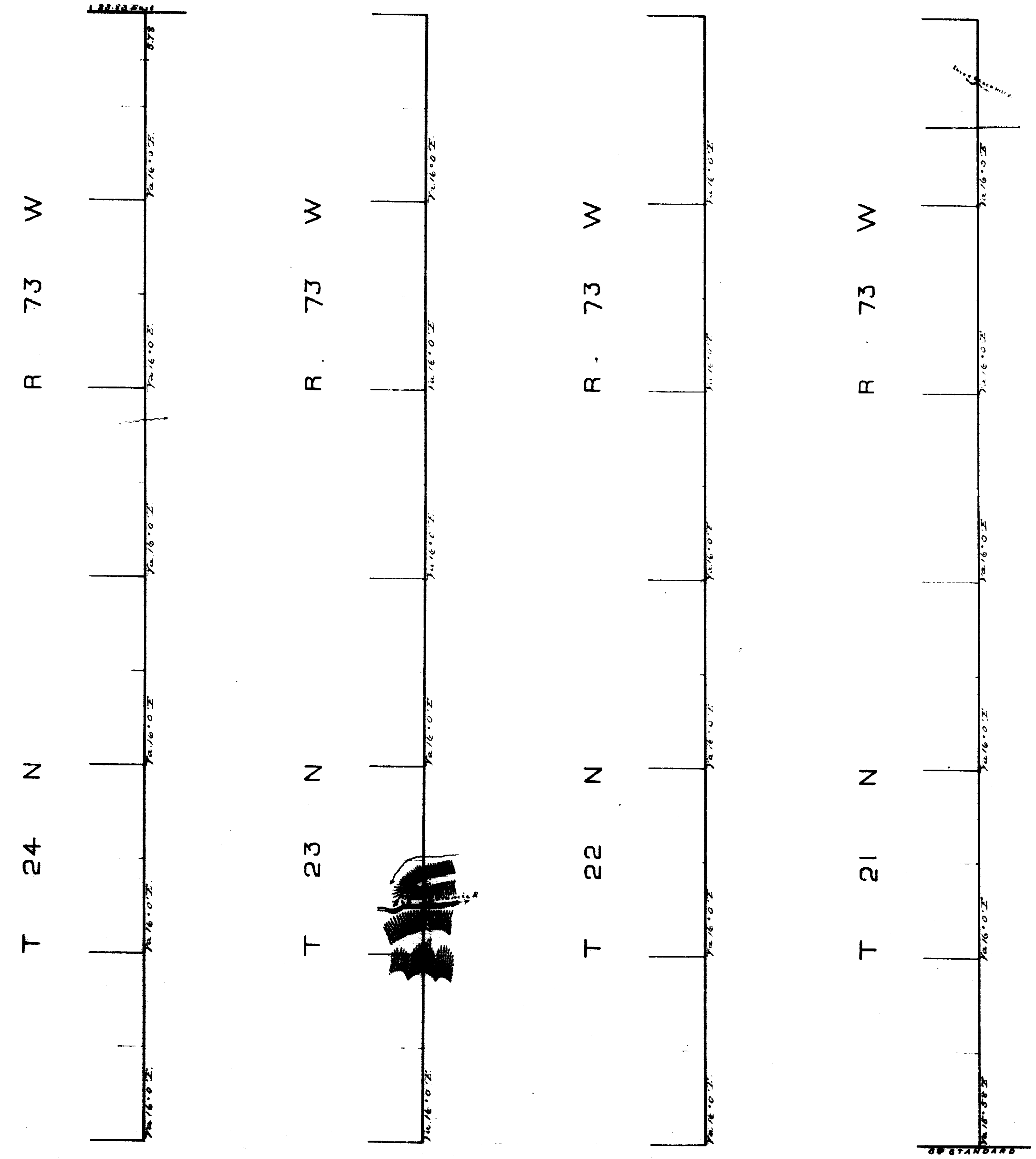

Surveys Designated	By Whom Surveyed	Date of Contract	Amt. of Surveys	When Surveyed
9th Guide Meridian bet. 5th & 6th Standards	Henry G. Hay	July 1st 1871.	28 . 65 . 78	

I hereby certify that the above Diagram of the Ninth Guide Meridian West, of 6th Principal Meridian, between the 5th and 6th Standard Parallels North, in Wyoming Territory, is strictly conformable to the field notes of the survey thereof on file in this Office, which have been examined and approved.

Surveyor General's Office
Cheyenne Wyo. Dec. 27 1871.

Silas Reed
Surv. Genl.

Indexed

EXTERIOR LINES

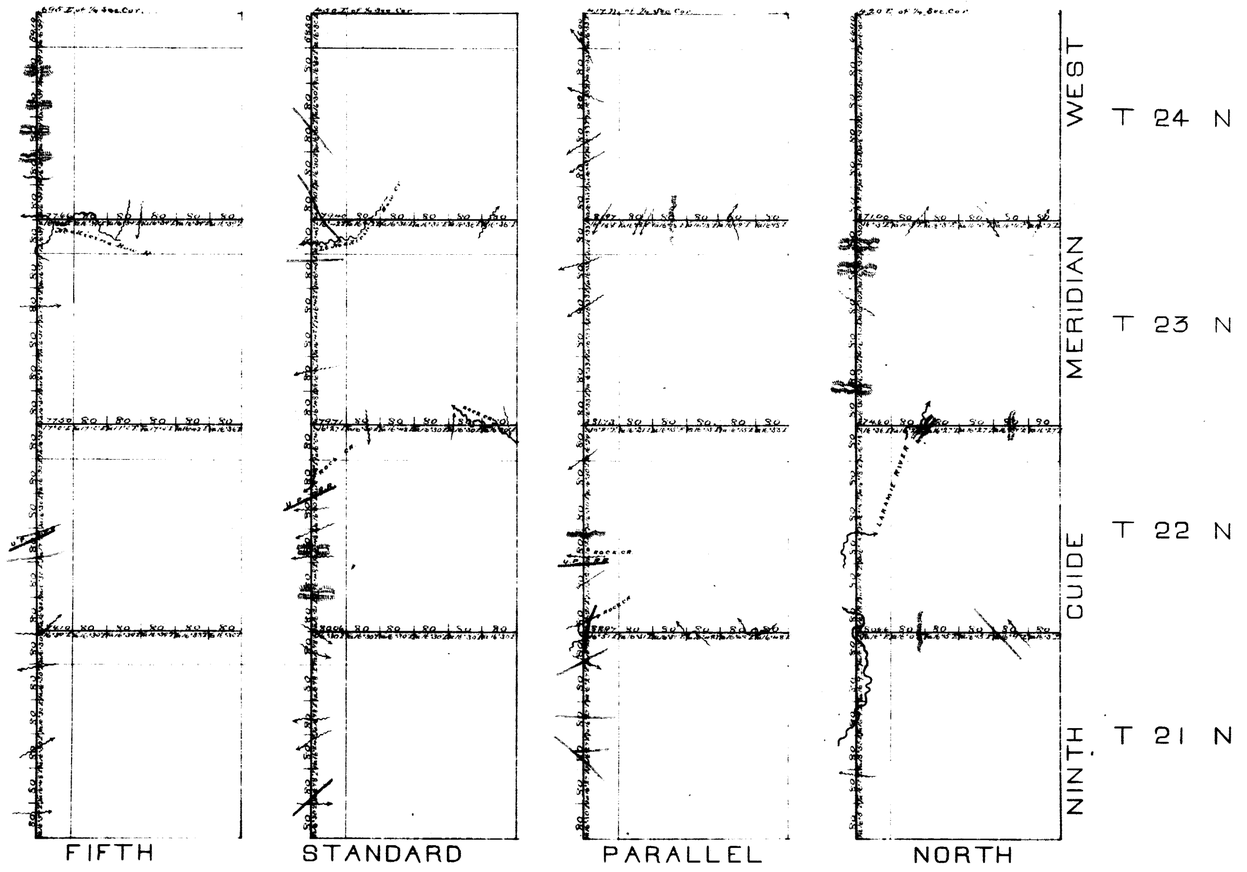

Surveys Designated	By Whom Surveyed	Date of Contract	Amt. of Surveys	When Surveyed
Exterior Lines	Alfred M. Rogers	July 5th 1871.	M. Ch. Lks. 167 . 17 . 76	Augt 10 - Sept 21 -
Connections			14 . 82	1871

I hereby certify that the above Diagram of the exterior lines of Townships 21 . 22 23 and 24 North, of Ranges 73, 75, 77 and 79 West of 6th Principal Meridian, in Wyoming Territory, is strictly conformable to the field notes of the survey thereof, on file in this Office, which have been examined and approved.

Surveyor General's Office
Cheyenne, Wyo. Dec. 27th 1871

Silas Reed
Sur. Genl