34

89

4792

Township No. 25 North, Range No. 71 West of the 6th Principal Meridian



Total number of Acres 22385.84

Meanders of								
Posts	Courses	Ch.s Lk.s	Posts	Courses	Ch.s Lk.s	Posts	Courses	Ch.s Lk.s

Latitude 42°5' N.
Longitude 105°12' W.
Mean mag. decl. 15°20' E.

Surveys Designated	By Whom Surveyed	Date of Contract No.	Amount of Surveys M.	Ch.s	Lk.s	When Surveyed
Resurvey S. and E. Township lines	C. Edward Artist	279, May 8, 1900	10	44	20	September 26-28, 1900
Subdivisions	" " "	" " "	59	7	15	" 29-Oct. 11, 1900
Connections	" " "	" " "	1	15	46	" "
Retracing East, South, West and North Bdrs			11	23	94	Sept. 25-Oct. 12, 1900.

The above Map of Township No. 25 North of Range No. 71 West of the 6th Principal Meridian Wyoming, is strictly conformable to the field notes of the survey thereof on file in this Office, which have been examined and approved.

Surveyor General's Office. Cheyenne, Wyoming March 29th 1902.

Chas. P. Hansen
Sur. Gen.

2861

I.B.M. Computer
F.A.D. Topog. and Lettering.

THE NORRIS PETERS CO. LITHO. WASHINGTON, D.C.

25 - 71

Triplicate filed [illegible] 10 1902
Survey accepted by the Hon. Commissioner in his letter E dated Apr. 15. 1902.

4791

TOWNSHIP EXTERIORS

Scale: 1 inch = 160 chains



This Plat
of the Resurvey of
The South and East boundaries of the Fort Laramie Wood Reservation in Tps 24 N. Rgs. 70 & 71 W.;
The 6th Standard Parallel North through R. 71 W.;
The East boundary of T. 25 N., R. 71 W.;
the Retracing of
The 6th Standard Parallel North through a part of R. 70 W., and a part of R. 71 W.; the North boundary, a part of the East boundary, and a part of the West boundary of T. 25 N., R. 71 W.; a part of the East boundary and a part of the West boundary of T. 24 N., R. 71 W. of the 6th Principal Meridian, Wyoming,
is strictly conformable to the field notes of the survey thereof
by
C. Edward Artist, U.S.D.S.,
under his
Contract No. 279,
dated May 8, 1900,
which have been examined, approved, and filed in this office.

U.S. Surv. Gen'ls Office,
Cheyenne, Wyoming,
March 29, 1902

Alpheus C. Hanson
U.S. Surv. Gen'l.

Table of Mileage

SURVEYS DESIGNATED	AMOUNT MLS	CHS	LKS.	WHEN SURVEYED
Standard Lines Resur	5	40	30	September 26, 1900
" " Retr.	2	77	52	" 25, "
Township " Resur	5	3	90	" 28, "
" " Retr.	14	70	23	Sept. 25-Oct. 16, "
Reservation bdrs. Resur.	10	00	9	October 17-19, "

2860

Filed APR 19 1902
Survey accepted by the Gen. Commissioner in his letter E dated Apr. 10, 1902.

SIXTH STANDARD PARALLEL NORTH

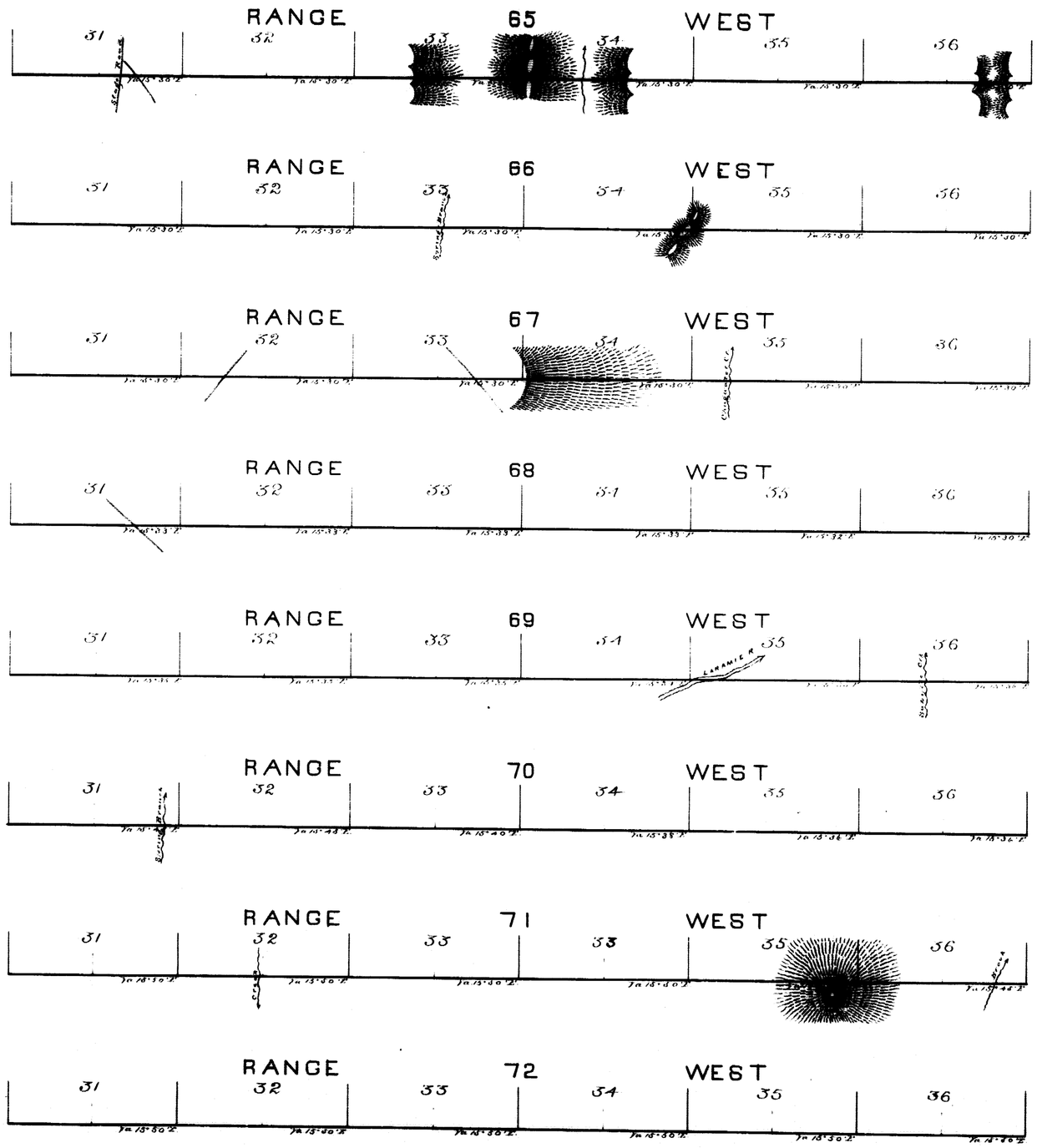

Surveys Designated	By Whom Surveyed	Date of Contract	Part of Surveys	When Surveyed
6th Stand'd North	Henry G. Hay	July 1st 1871	M. Ch. Lk. 48 . 00 . 00	

I hereby certify that the above Diagram of the Sixth Standard Parallel North, between the 8th and 9th Guide Meridians West of 6th Principal Meridian, in Wyoming Territory, is strictly conformable to the field notes of the Survey thereof on file in this office which have been examined and approved.

Surveyor General's Office
Cheyenne Wyo. Dec. 27. 1871

Silas Reed
Surv. Genl.

(10)

Indexed

58

647

EXTERIOR LINES.

Scale 3 miles to an inch. Magnetic variation East.

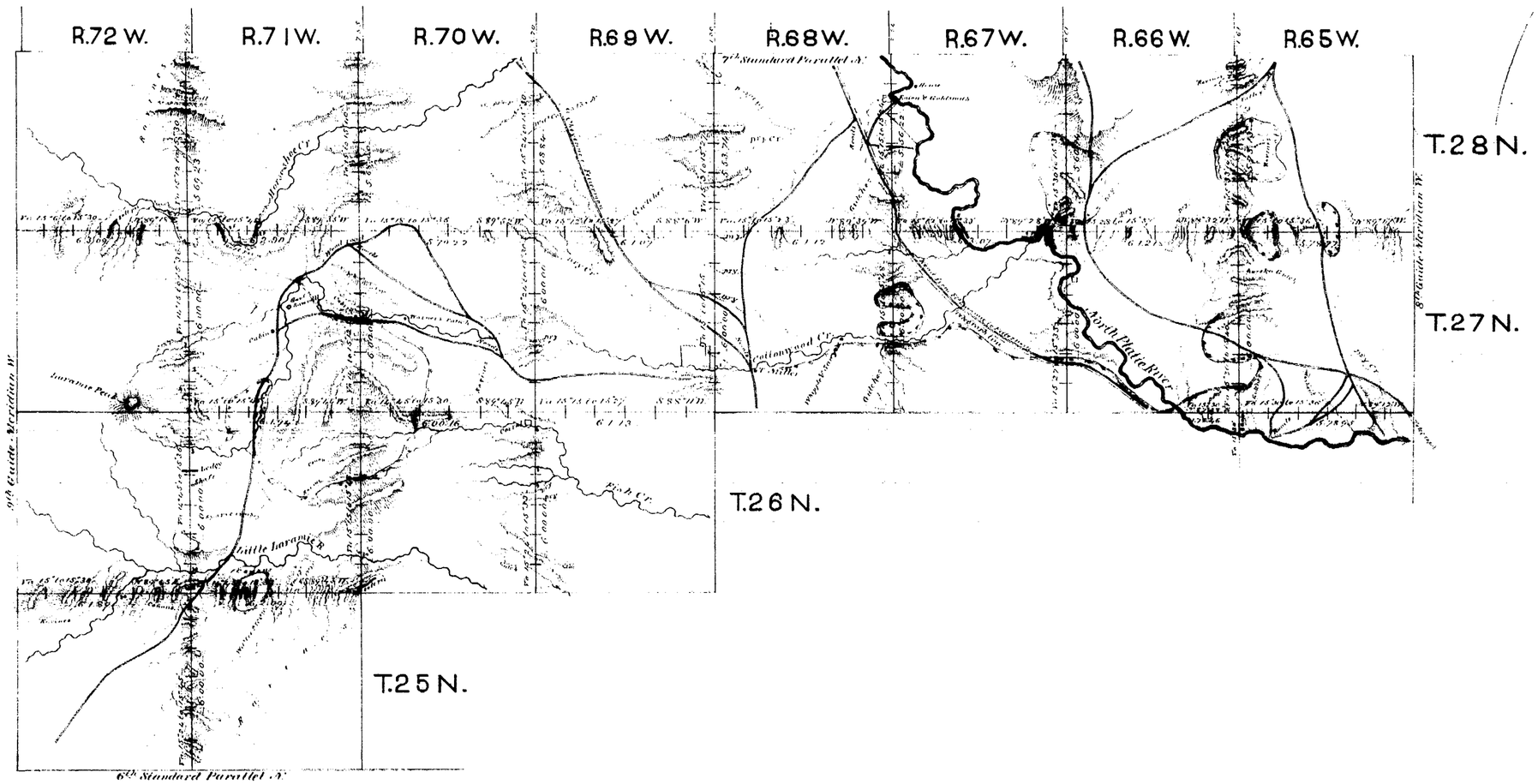

Surveys designated.	By whom surveyed.	Date of contract.	Amount of surveys. Mls. Chs. Lks.	When surveyed.
Exterior lines	Wm. B. Yerby	May 7, 1879.	193 44 97	July 1879 & June, 1880.
Connections	" " "	" " "	28 49	" " " " "

I hereby certify that the above diagram of the exterior lines of Township 25 N. Ranges 71 & 72 W. Township 26 N. Ranges 68 & 70, 71 & 72 W. and Townships 27 & 28 N. Ranges 65 to 72 inclusive, West of the 6th Pr. Mer. Wyo. Ter. is strictly conformable to the original field notes of the survey thereof, on file in this office, which have been examined & approved.

Surveyor General's Office,
Cheyenne, Wyo. Aug 4th 1880.

Edw. C. David
Surveyor General.