4059

TOWNSHIP No. 25 NORTH, RANGE No. 72 WEST of the 6th Principal MERIDIAN.

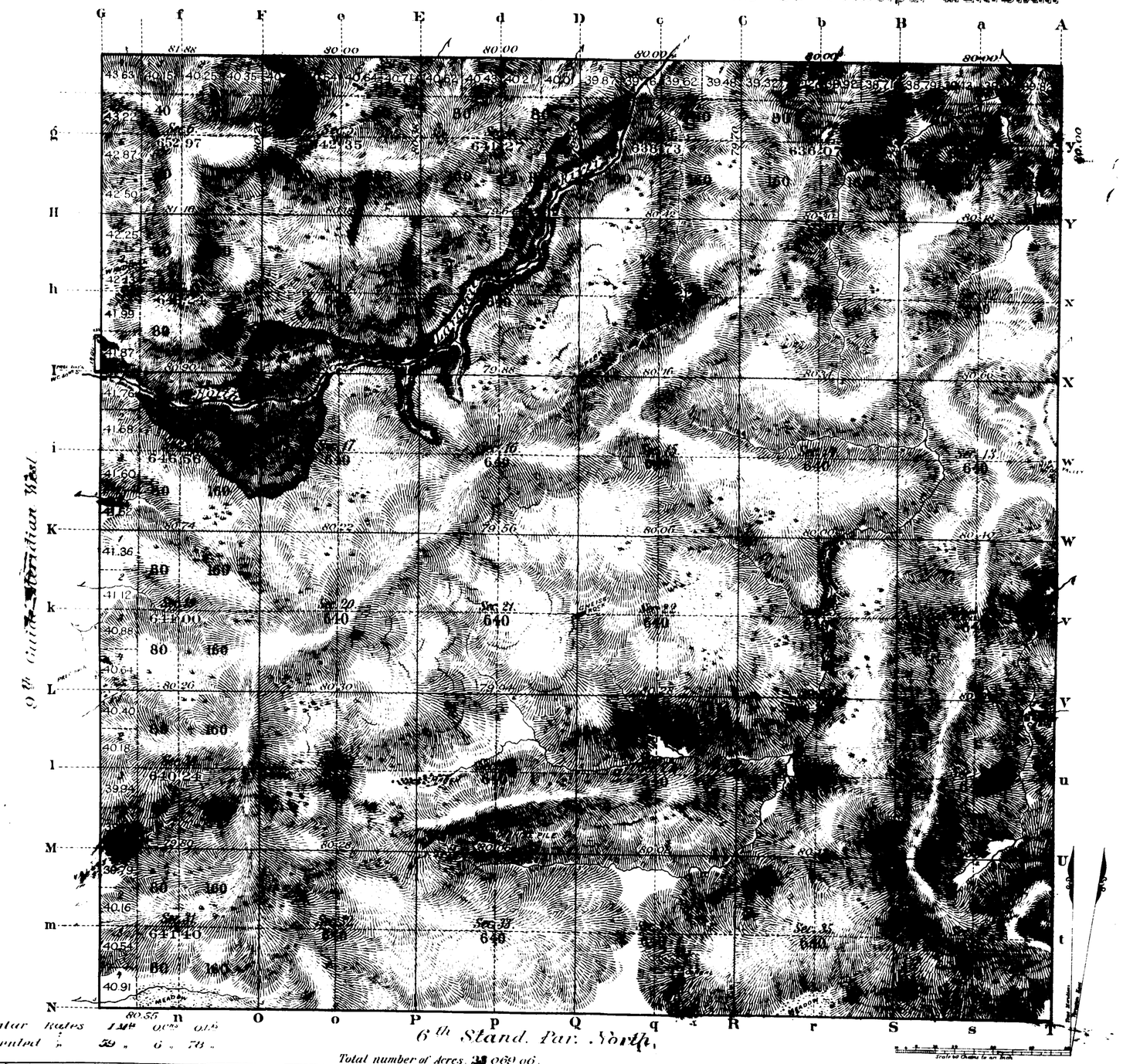

Regular Rates 1 Mile 0 Chs 0 Lks
Augmented " 59 " 6 " 78 "

Total number of Acres 23 069 06.

Surveys Designated	By Whom Surveyed	Date of Contract	Amount of Surveys Mls	Chs	Lks	When Surveyed	Magnetic Declination
Township lines							
Subdivisions	R. M. Jones	August 13th 1884.	60	06	78	Aug. 27-Sept 2. 18[illegible]	15°10' 15°50' East
Connections							
Retracings, Tp. Line	"	" "	6	01	88	Aug. 26th 18[illegible]	
E. W. & N. B'd'ies.	Wm. B. Yerby	May 7th 1879.	18	01	80	June 7-22, 187[illegible]	
S. B'dy Retraced	J. R. Moore	Feb. 7th 1881.	6	00	55	March 14. 188[illegible]	

The above Map of Township No. 25 North Range No. 72 West of the Sixth Principal Meridian Wyoming Territory is strictly conformable to the field notes of the survey thereof on file in this Office which have been examined and approved

Surveyor General's Office,
Cheyenne, Wyoming
Jan. 3rd 1885

John W. Meldrum
Sur. Gen.

2345

A. GAST & CO. - ST. LOUIS & N.Y.

25-72

SIXTH STANDARD PARALLEL NORTH

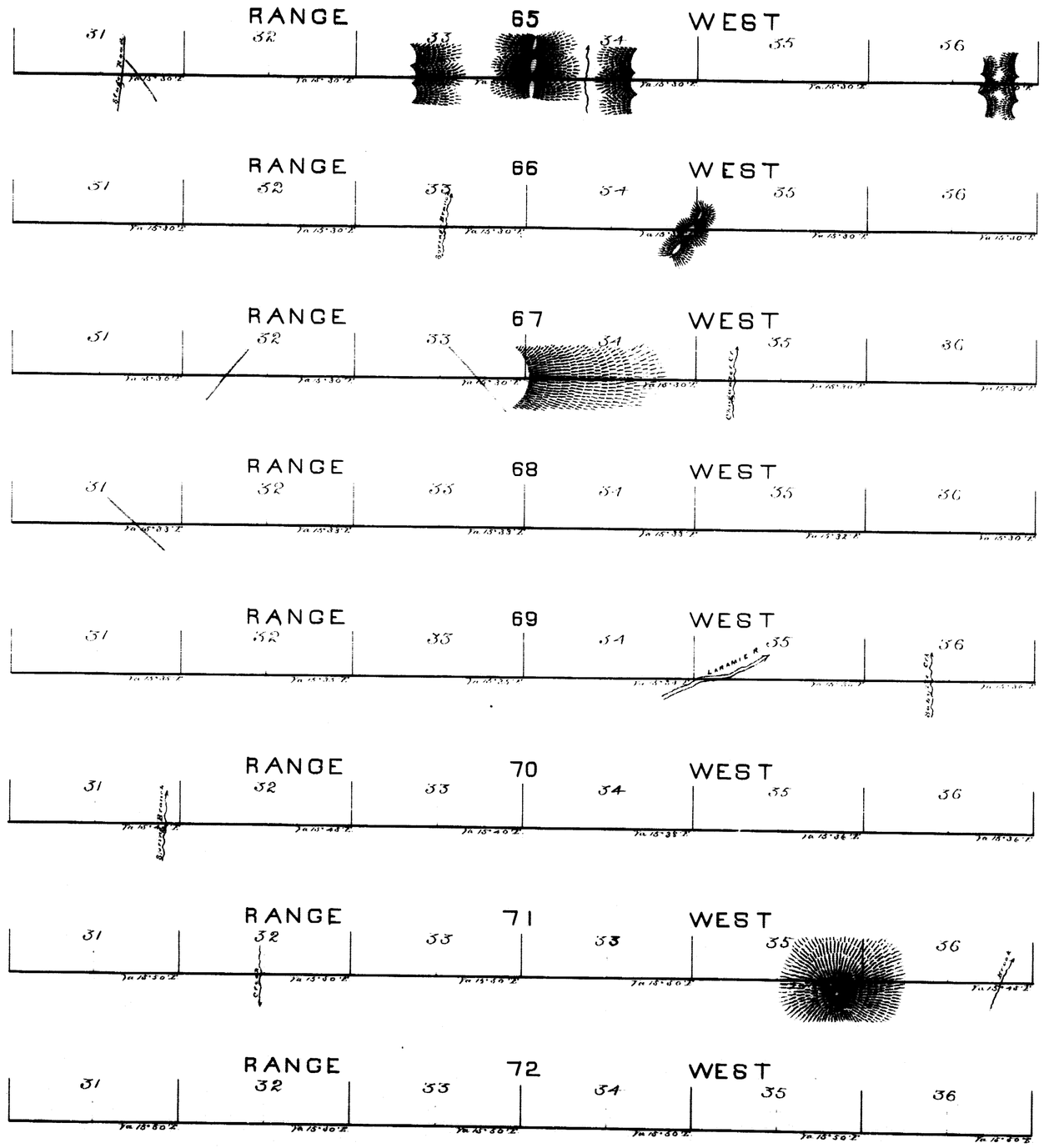

Surveys Designated	By Whom Surveyed	Date of Contract	Part of Surveys	When Surveyed
6th Stand'd North	Henry G. Hay	July 1st 1871	M. Ch. Lks. 48. 00. 00	

I hereby certify that the above Diagram of the Sixth Standard Parallel North, between the 8th and 9th Guide Meridians West of 6th Principal Meridian, in Wyoming Territory, is strictly conformable to the field notes of the survey thereof on file in this office which have been examined and approved.

Surveyor General's Office
Cheyenne Wyo. Dec. 27. 1871

Silas Reed
Sur'l Gen'l

(10)

Index

647

EXTERIOR LINES.

Scale 3 miles to an inch Magnetic variation East

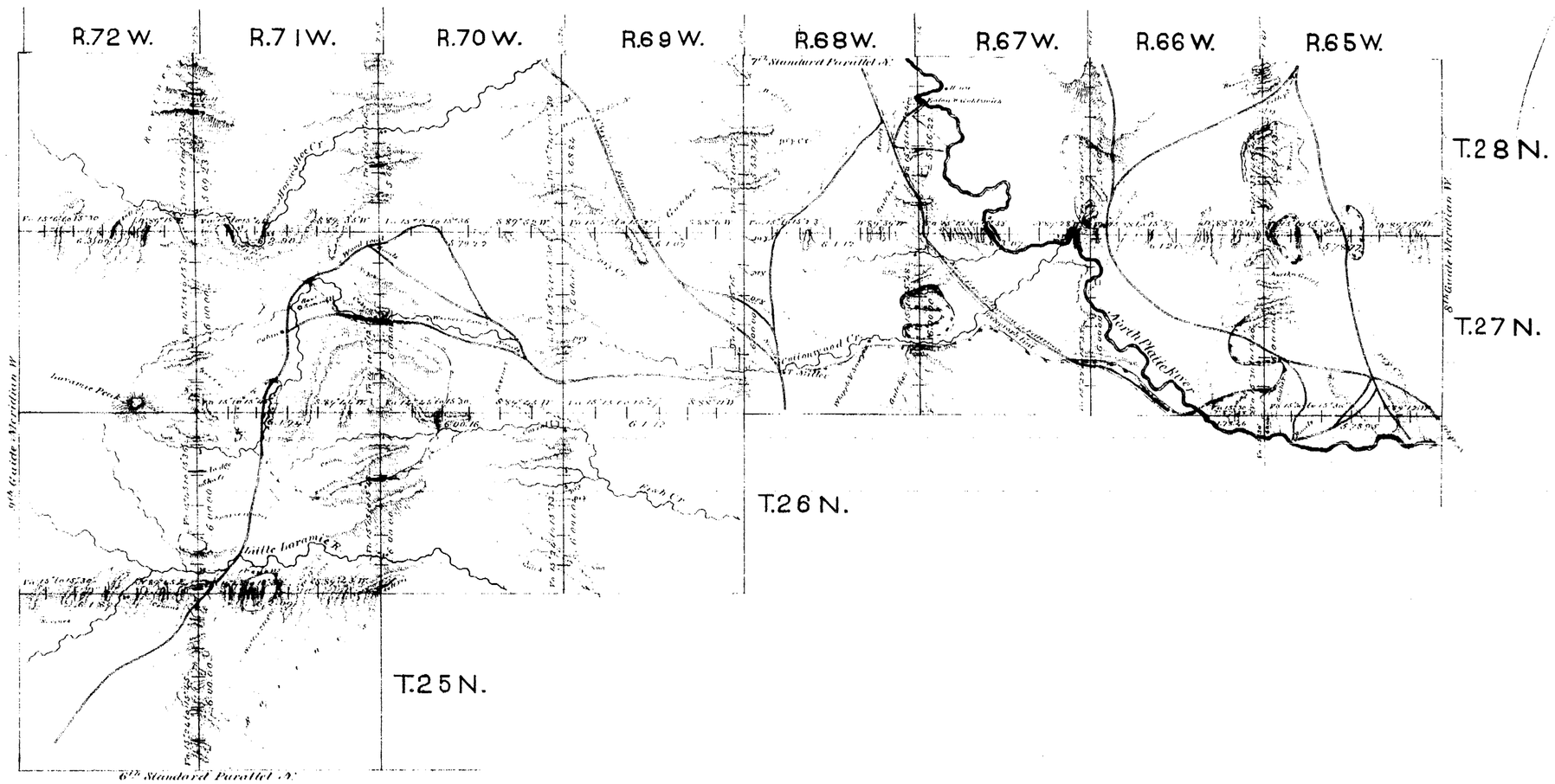

Surveys designated	By whom surveyed.	Date of contract.	Amount of surveys			When surveyed.
			Mls	Chs	6ths	
Exterior lines	Wm H. Yerby	May 7, 1879.	193	44	.97	July 1879 & June, 1880.
Connections	" " "	" " "		28	.49	" " " " "

I hereby certify that the above diagram of the exterior lines of Township 25 N. Ranges 71 & 72 W. Township 26 N. Ranges 69, 70, 71 & 72 W and Townships 27 & 28 N. Ranges 65 to 72 inclusive, West of the 6th Pr. Mer. Wyo Ter. is strictly conformable to the original field notes of the survey thereof, on file in this office, which have been examined & approved.

Surveyor General's Office,
Cheyenne, Wyo. Aug 4th 1880.

Edw. C. David
Surveyor General.

(40) 8
Indexes
630

9TH GUIDE MERIDIAN WEST,

From the 6th to the 8th Standard Parallel N. between Ranges 72 & 73 W. of the 6th Pr. Mer.

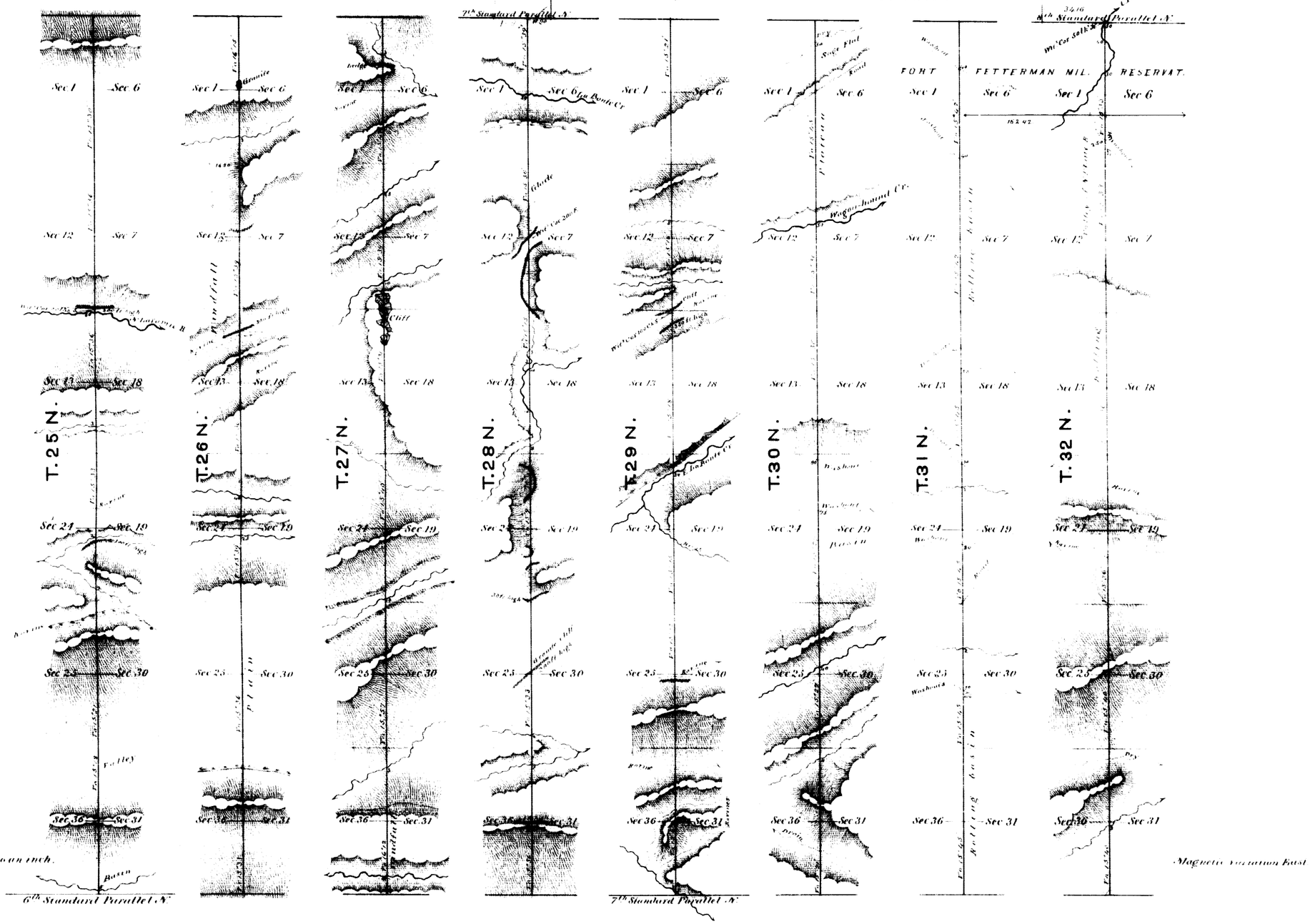

Surveys designated.	By whom surveyed.	Date of contract.	Amount of surveys. Mls. Chs. Lks.	When surveyed.
9th Guide Mer. W.	Wm. B. Yerby	May 7, 1879.	48. 00. 00	June & July, 1879.

I hereby certify that the above diagram of the 9th Guide Meridian West of the 6th Principal Meridian, from the 6th to the 8th Standard Parallel N. in Wyoming Territory, is strictly conformable to the field notes of the survey thereof, on file in this office, which have been examined & approved.

Surveyor Generals Office,
Cheyenne Wyo. Oct 16, 1879

Edw. C. Durand
Surveyor General.