(12)

945

64

TOWNSHIP No. 25 NORTH. RANGE No. 75 WEST of the 6th Principal MERIDIAN.

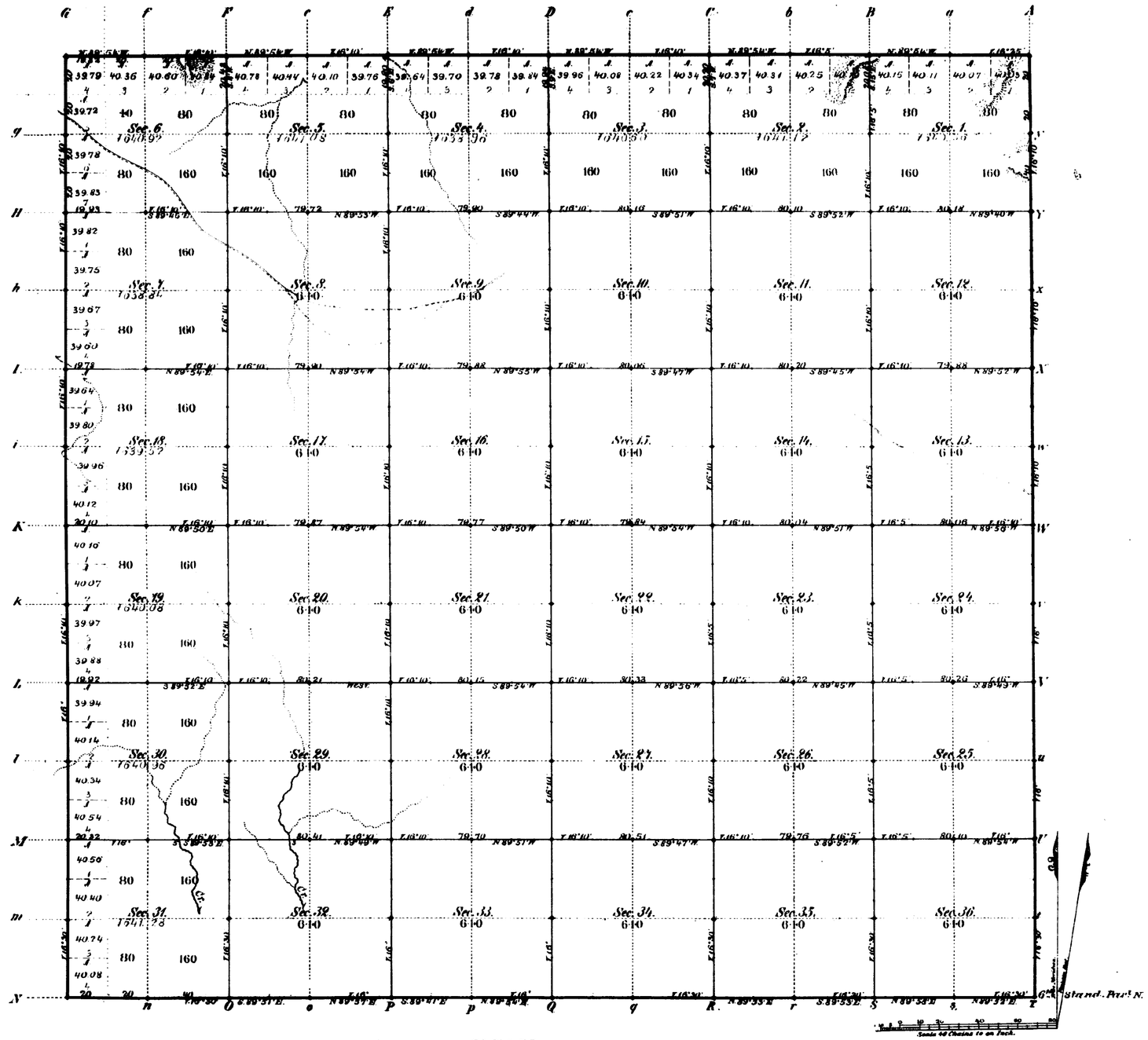

Total number of Acres. 23,043,72

Surveys Designated	By Whom Surveyed	Date of Contract	Amount of Surveys Mrs	Chs	Lks	When Surveyed	Magnetic Declination
N.E.&W. Township lines	Downey & Grant	May 7th 1881	17	79	82	June 1-6, 1881	16° 15' East
Subdivisions	Chas. McCarthy & Forbes	" " "	60	1	76	June 10-16, 1881	16° 10' " "
Connections							
6th Stand. Par. N.	Henry G. May	July 1, 1871	6	0	0	August 1871	

The above Map of Township No. 25 North of Range No. 75 West of the Sixth Principal Meridian Wyoming Territory is strictly conformable to the field notes of the survey thereof on file in this Office, which have been examined and approved

Surveyor General's Office,
Cheyenne Wyoming
December 30th 1881

Edw. C. Davis
Sur. Genl.

A. Gast & Co., St. Louis, Mo.

696

25-75

Indexed

SIXTH STANDARD PARALLEL NORTH

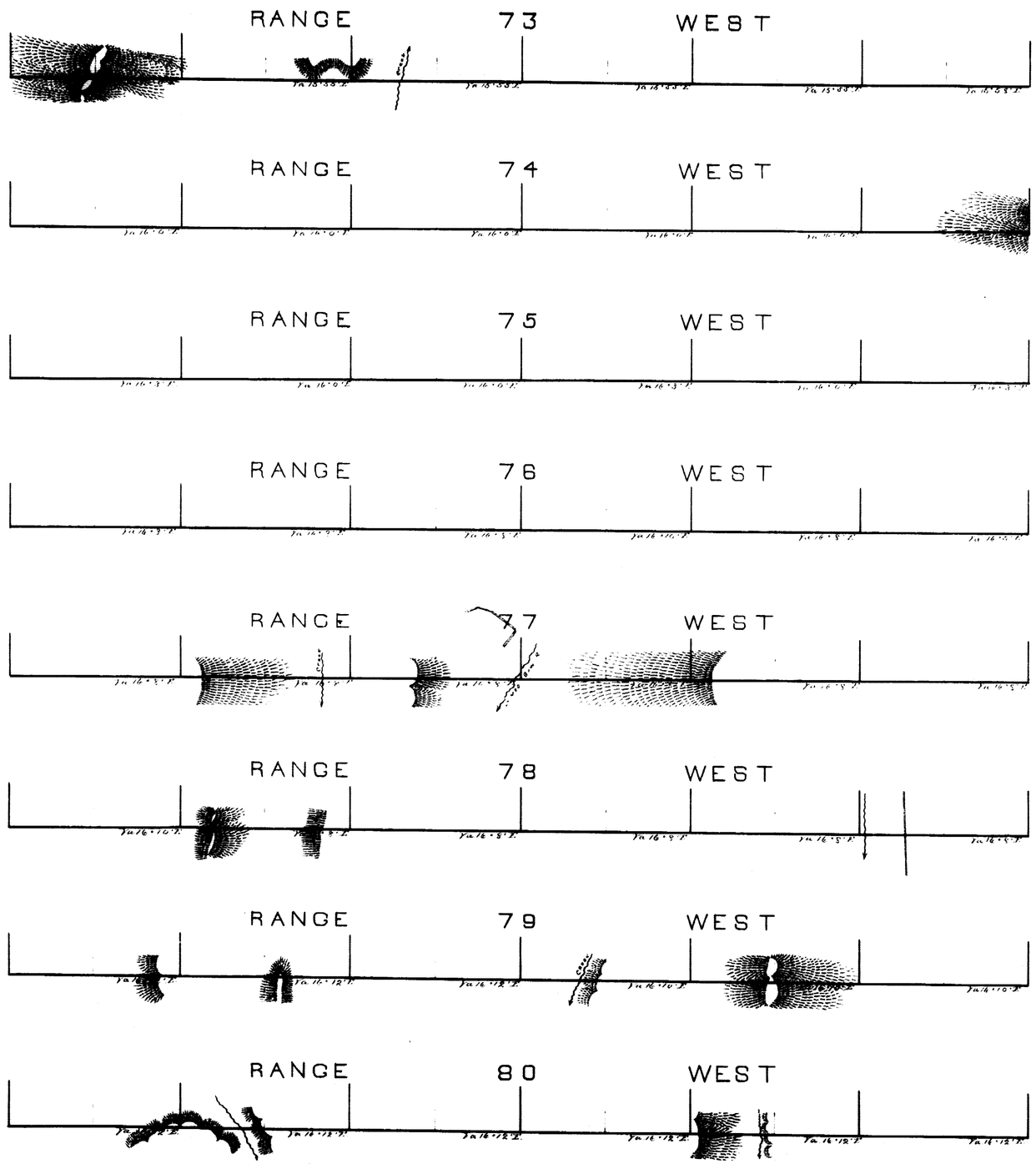

Surveys Designated	By Whom Surveyed	Date of Contract	Amt. of Surveys	When Surveyed
6th Stand. Par.	H. G. Hay	July 1st 1871	Ms. Chs. Lks. 48 . 00 . 00	

I hereby certify that the above Diagram of the 6th Standard Parallel North, between the 9th and 10th Guide Meridians, West of 6th Principal Meridian, in Wyoming Territory, is strictly conformable to the field notes of the Survey thereof, on file in this Office, which have been examined and approved.

Surveyor General's Office
Cheyenne Wyo. Dec. 27 1871

Silas Reed
Surr. Genl.

EXTERIOR LINES.

Scale, 3 miles to an inch. *Mag. variat. East.*

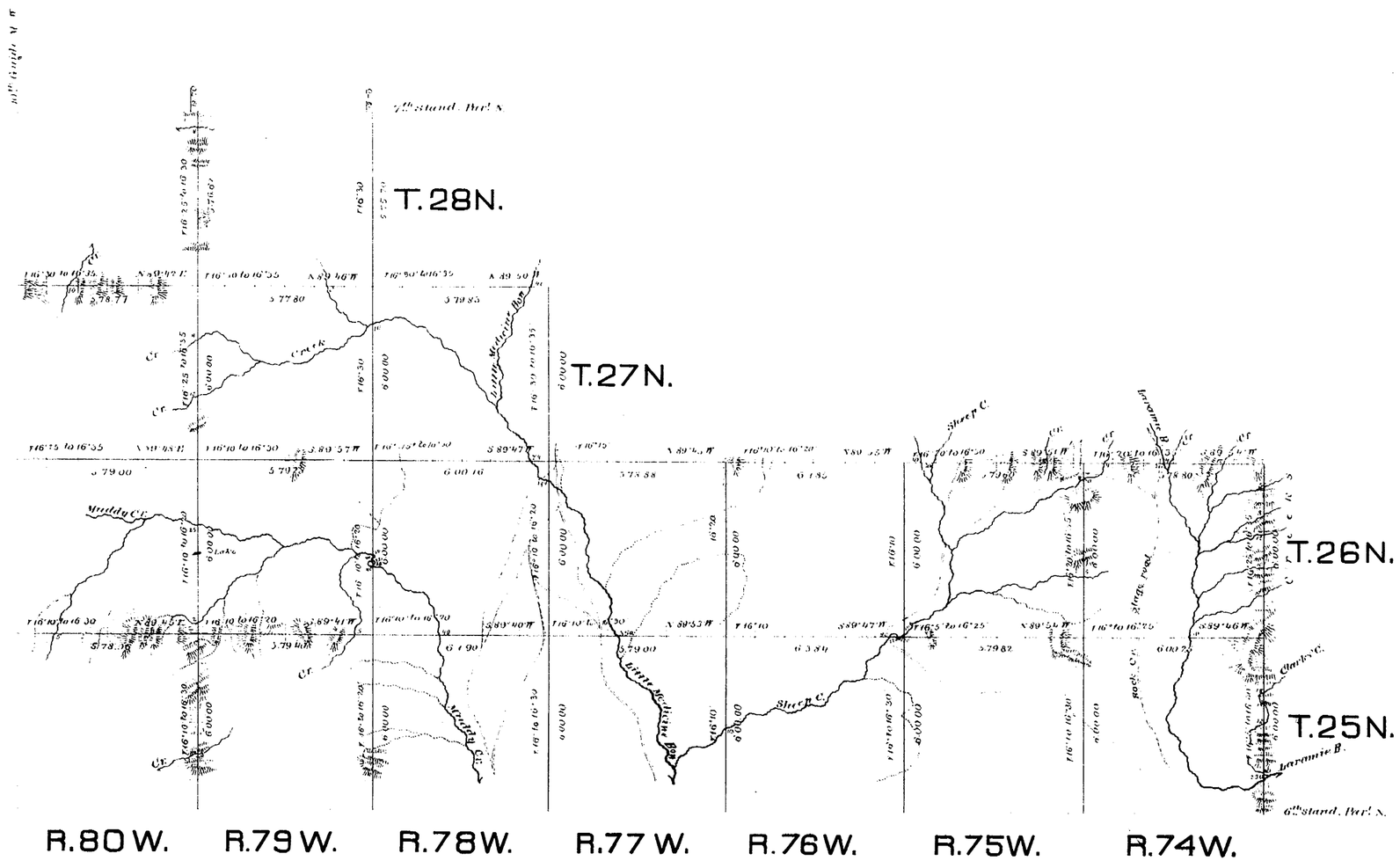

Surveys Designated	By whom surveyed	Date of Contract	Amount of Surveys miles	chs.	lks.	When Surveyed
Exterior lines	Dunney & Grant	May 7th 1881	215	68	66	May 30, to July 5, 1881
Connections	" " "	" " "		32	40	" " "

I hereby certify that the above diagram of the exterior lines of Townships 25 and 26 North, Ranges 74 to 80 West inclusive, Township 27 North, Ranges 75 to 80 West inclusive, and Township 28 North, Range 79 West, of the 6th Prin'l Meridian, Wyoming Territory is strictly conformable to the field notes of the survey thereof on file in this Office, which have been examined and approved.

Surveyor General's Office,
Cheyenne, Wyo. Dec. 29th 1881.

Edw. C. Dawes
Surveyor General.