(16)

35

1455

TOWNSHIP No. 26 NORTH. RANGE No. 70 WEST of the 6th Principal MERIDIAN.

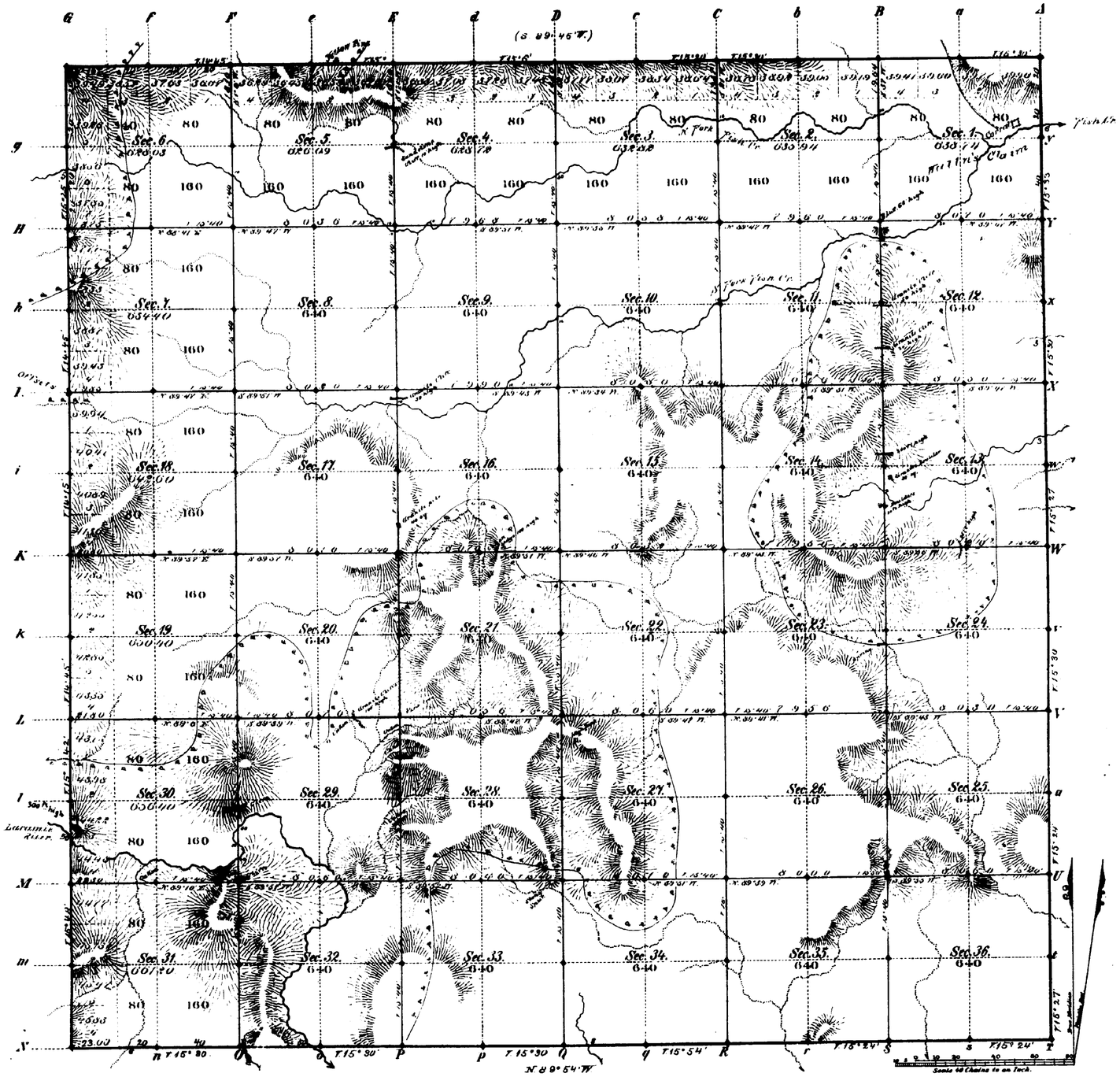

Total number of Acres. 23035.34

Surveys Designated	By Whom Surveyed	Date of Contract	Amount of Surveys Mls	Chs	Lks	When Surveyed	Magnetic Declination
E. W. & N. Township lines	Wm. B. Yerby	May 7, 1879	18	00	16	June 13, 16 & 17, 1880	15° 30' East
Subdivisions	Robert W. Black	April 12, 1882	60	0	03	June 12 - 17, 1882	15° 40' "
Connections							
S. Township line	Alfred M. Rogers	Septh. 19, 1876	6	03	00	June 25, 1877	

The above Map of Township No. 26 North Range No. 70 West of the Sixth Principal Meridian Wyoming Territory is strictly conformable to the field notes of the survey thereof on file in this Office, which have been examined and approved.

Surveyor General's Office,
Cheyenne Wyoming
January 4th 1883

Edw. C. David
Sur. Gen.l

A. Gast & Co. St. Louis Mo.

1076

26 - 70

1076A

ORIGINAL

TOWNSHIP 26 NORTH, RANGE 70 WEST, OF THE SIXTH PRINCIPAL MERIDIAN, WYOMING.

DEPENDENT RESURVEY AND SUBDIVISION OF SECTION

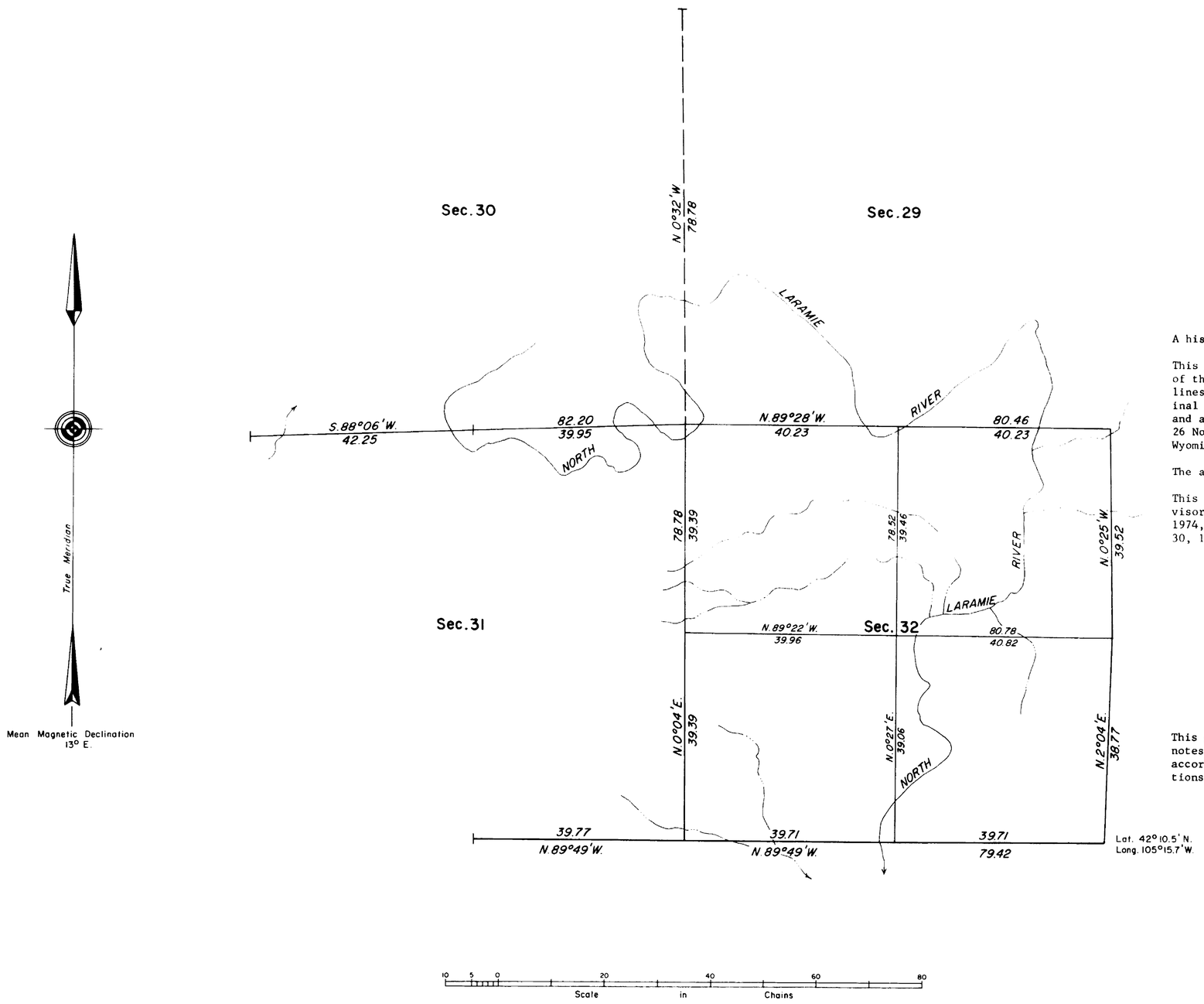

A history of surveys is contained in the field notes.

This plat represents the dependent resurvey of a portion of the south boundary and a portion of the subdivisional lines designed to restore the corners in their true original locations according to the best available evidence and a survey of the subdivision of section 32, Township 26 North, Range 70 West, of the Sixth Principal Meridian, Wyoming.

The area is as shown on the plat approved January 4, 1883.

This survey was executed by William W. Finnicum, Supervisory Cadastral Surveyor, from October 4 to October 22, 1974, pursuant to Special Instructions dated September 30, 1974, for Group No. 364, Wyoming.

UNITED STATES DEPARTMENT OF THE INTERIOR
BUREAU OF LAND MANAGEMENT
Washington, D.C. September 12, 1975

This plat is strictly conformable to the approved field notes, and the survey, having been correctly executed in accordance with the requirements of law and the regulations of this Bureau, is hereby accepted.

For the Director

G. Voorhees

Acting Chief, Division of Cadastral Survey

W.H.B.

7289

26-70

(10)

Indexed

58

647

EXTERIOR LINES.

Scale 3 miles to an inch Magnetic variation East.

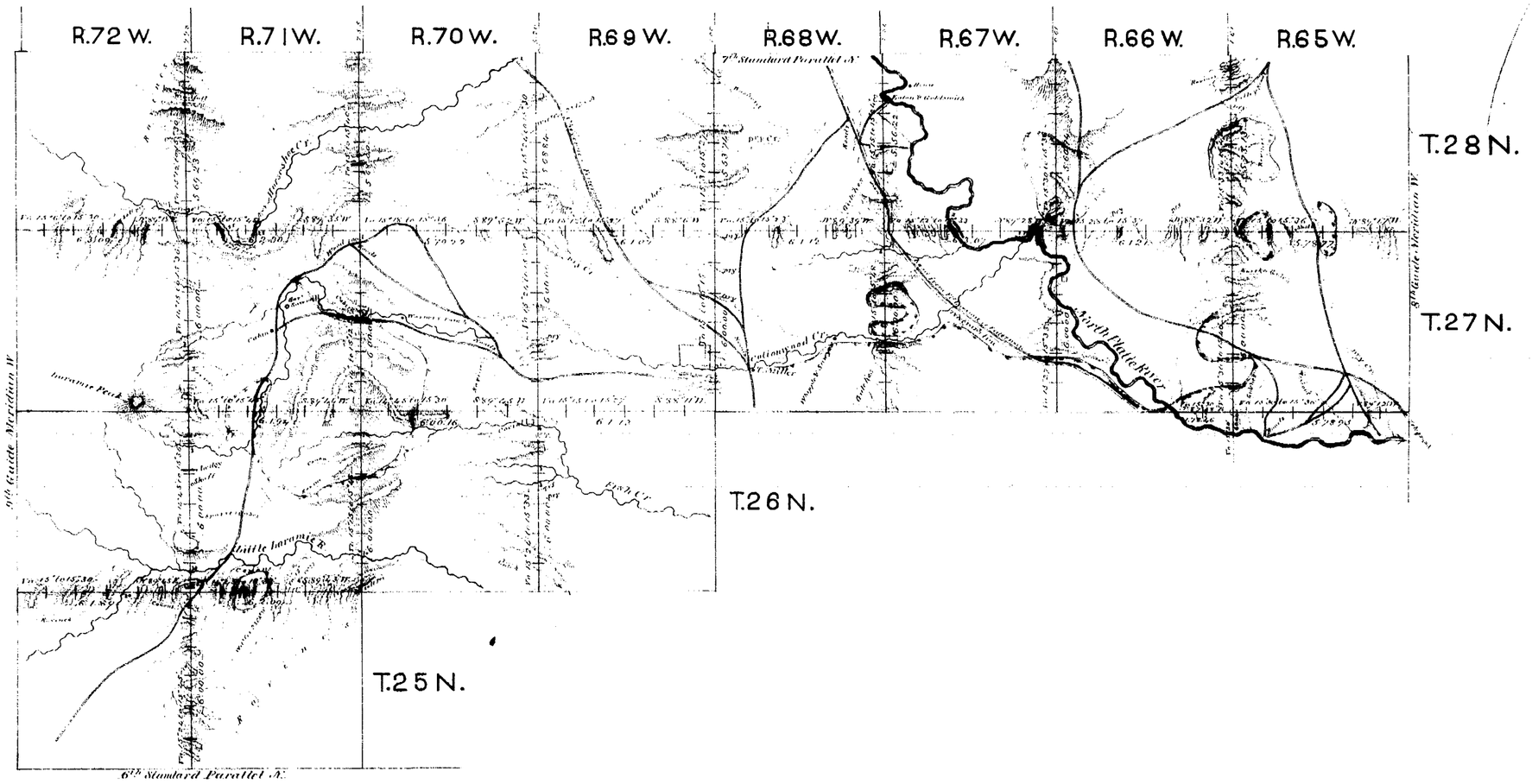

Surveys designated.	By whom surveyed.	Date of contract.	Amount of surveys. Mls. Chs. Lks.	When surveyed.
Exterior lines	Wm. B. Yerby	May 7, 1879.	193 .44 .97	July 1879 & June, 1880.
Connections	" " "	" " "	28 .49	" " " "

I hereby certify that the above diagram of the exterior lines of Township 25 N. Ranges 71 & 72 W., Township 26 N. Ranges 69, 70, 71 & 72 W. and Townships 27 & 28 N. Ranges 65 to 72 inclusive, West of the 6th Pr. Mer. Wyo. Ter. is strictly conformable to the original field notes of the survey thereof, on file in this office, which have been examined & approved.

Surveyor General's Office,
Cheyenne, Wyo. Aug. 4th 1880.

Edw. C. David
Surveyor General.