8221 **Click Here for Field Notes**

ORIGINAL

TOWNSHIP 26 NORTH, RANGE 71 WEST, OF THE SIXTH PRINCIPAL MERIDIAN, WYOMING.

DEPENDENT RESURVEY AND SUBDIVISION OF SECTION 15

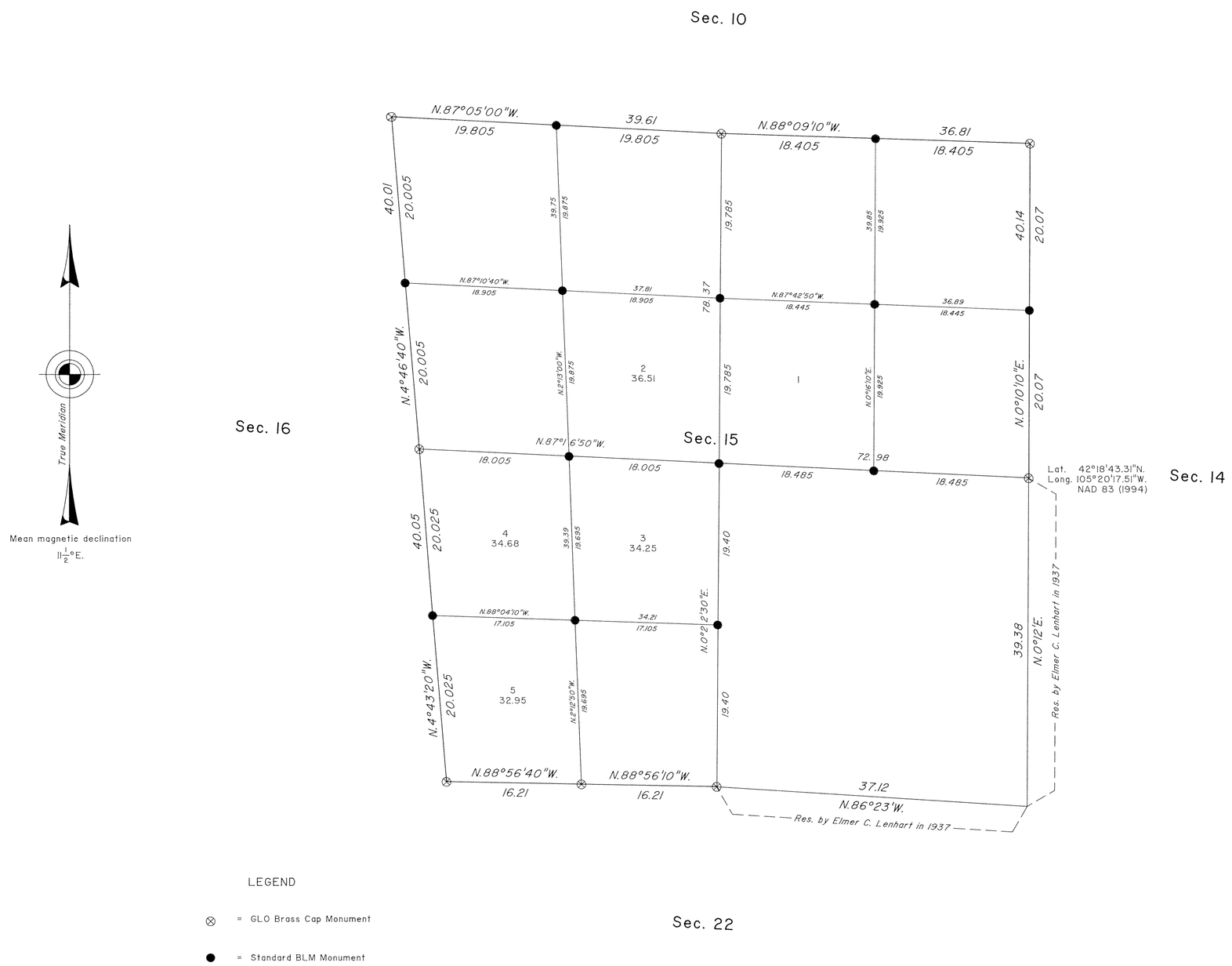

A history of surveys is contained in the field notes.

This plat represents the dependent resurvey of a portion of the subdivisional lines designed to restore the corners in their true original locations according to the best available evidence, and the subdivision of section 15, T. 26 N., R. 71 W., Sixth Principal Meridian, Wyoming.

Except as indicated hereon, the lottings and areas are as shown on the plat approved January 3, 1885, and the plat accepted January 10, 1939.

This plat stands alone for all information relating to bearings and distances. The field notes contain only the corner descriptions.

Survey executed by Carl W. Sumpter, Cadastral Surveyor, U.S.F.S., beginning May 13, 1996, and completed July 10, 1996, pursuant to Special Instructions dated May 16, 1990, and Amended Special Instructions dated August 6, 1993, for Group No. 541, Wyoming.

UNITED STATES DEPARTMENT OF THE INTERIOR
BUREAU OF LAND MANAGEMENT

Cheyenne, Wyoming June 10, 1998

This plat is strictly conformable to the approved field notes, and the survey, having been correctly executed in accordance with the requirements of law and the regulations of this Bureau, is hereby accepted.

For the Director

Jerry L. Messick

Acting Chief Cadastral Surveyor for Wyoming

W.H.B.

OFFICIALLY FILED: July 20, 1998

2349 B

7945

ORIGINAL

TOWNSHIP 26 NORTH, RANGE 71 WEST, OF THE SIXTH PRINCIPAL MERIDIAN, WYOMING.

SUPPLEMENTAL PLAT

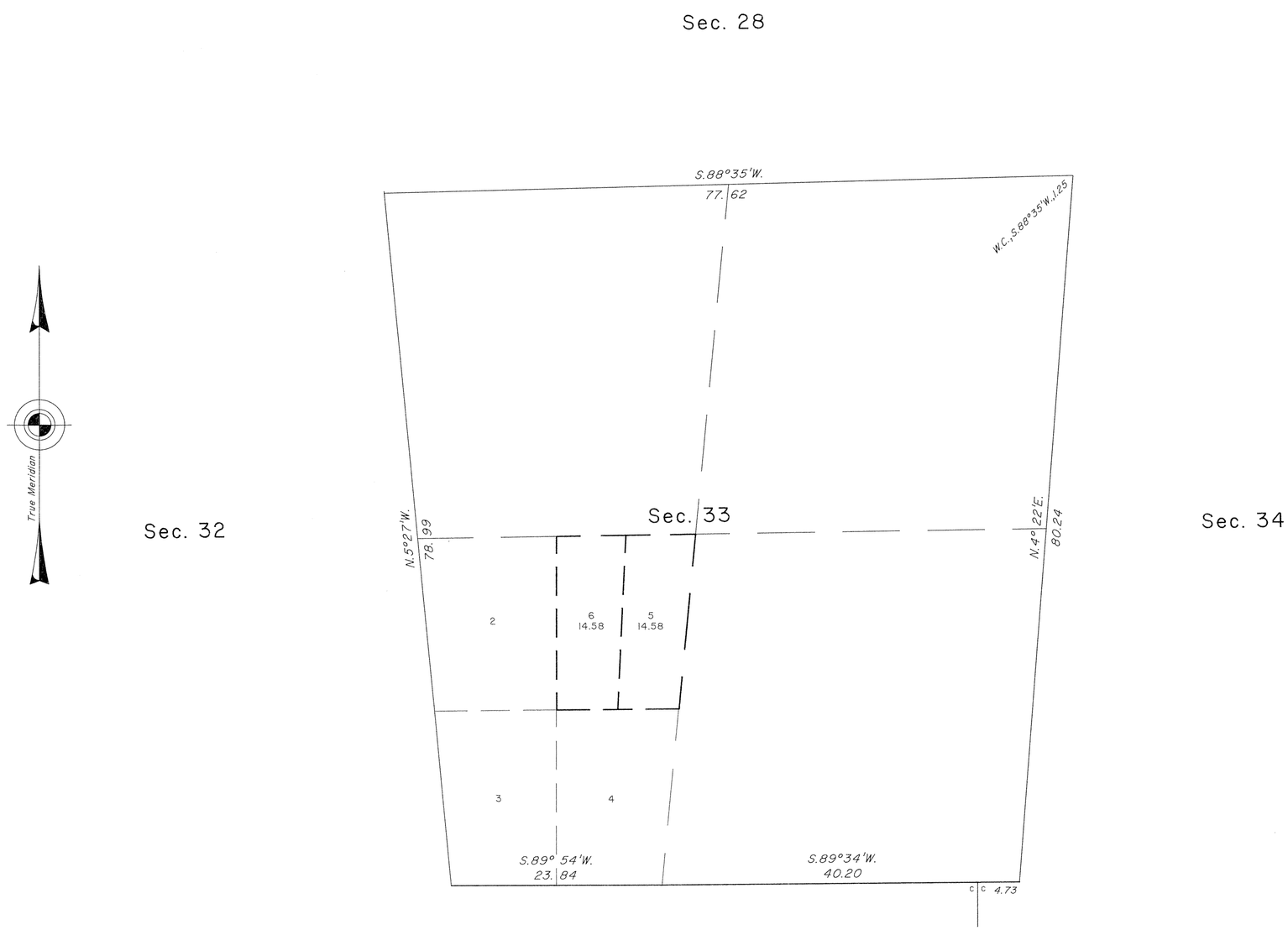

This plat showing the subdivision of original Lot 1, Section 33, T. 26 N., R. 71 W., Sixth Principal Meridian, Wyoming, is based upon the plat approved December 13, 1938, accepted January 10, 1939.

UNITED STATES DEPARTMENT OF THE INTERIOR
BUREAU OF LAND MANAGEMENT

Cheyenne, Wyoming September 30, 1992

This plat, showing amended lottings, is based upon the official records and, having been correctly prepared in accordance with the regulations of this Bureau, is hereby accepted.

For the Director

John P. Lee

Chief Cadastral Surveyor for Wyoming



W.H.B.

DDB

OFFICIALLY FILED: September 30, 1992

2349 B

Accession No. 6168

ORIGINAL

TOWNSHIP No. 26 NORTH, RANGE No. 71 WEST OF THE SIXTH PRINCIPAL MERIDIAN, WYOMING

DEPENDENT RESURVEY



Scale: 40 Chains to an Inch

Area Resurveyed 22,750.24 Acres

LINES DESIGNATED	BY WHOM SURVEYED	GROUP		MILEAGE		WHEN SURVEYED	
		No.	DATE	MLS	CHS	BEGUN	COMPLETED
Exterior	Leo M. Petersen and	156	May 4, 1937	23	33.68	August 10, 1937	October 12, 1937
Subdivisional	Elmer C. Lenhart	"	"	58	46.36	"	"

AMT

This plat of the resurvey of Township No 26 North, Range No 71 West, delineates a retracement and reestablishment of the lines of the original survey as shown upon the plat approved January 3, 1885, in in their true original position according to the best available evidence of the position of the original corners, all differences between the measurements shown on the original plat and those derived in the retracement have been distributed proportionally between accepted corners in accordance with surveying rules; reference will be made to the original plat for the showing of the areas and more detailed descriptions of the various smaller subdivisions except in sections 2, 3, 6, 9, 10, 11, 12, 15, 21, 22, 26, 27, 28, 29, 32 and 33 where the differences in area are so great as to warrant a recalculation of the public lands therein

Resurvey authorized by Commissioner's letter "E" dated March 23, 1927

Latitude 42°10.7' N.
Longitude 105°17.5' W.

Office of Supervisor of Surveys
Denver, Colorado, Dec. 13, 1938

The above plat of Township No. 26 North, Range No. 71 West of the Sixth Principal Meridian, Wyoming, is strictly conformable to the field notes of the resurvey thereof which have been examined and approved

Supervisor of Surveys

UNITED STATES
DEPARTMENT OF THE INTERIOR
GENERAL LAND OFFICE
Washington, D. C., January 10, 1939

The resurvey represented by this plat, having been correctly executed in accordance with the requirements of law and the regulations of this office, is hereby accepted

Assistant Commissioner

2349-A

26 - 71
Transmitted to Cheyenne L. O.
May 23, 1939

4063

TOWNSHIP No. 26 NORTH, RANGE No. 71 WEST of the 6th Principal MERIDIAN.



Regular Rates 0 mts. 42 chs. 40 lks
Augmented " 59 " 49 " 12 "

Total number of Acres. 23134.35

Surveys Designated	By Whom Surveyed	Date of Contract	Amount of Surveys Mls.	Chs.	Lks.	When Surveyed	Magnetic Declination
Township lines	Wm H. Yerby	May 7th 1879	24	4	3		
Subdivisions	R. M. Jones	Aug. 13th 1884	60	11	52	Aug. 19 24, 1884	14°21' 18"33 East
Connections							
Retracing Tp. 1.	" " "	" " "	6	1	88	Aug. 18th 1884	

The above Map of Township No. 26 North Range No. 71 West of the Sixth Principal Meridian Wyoming Territory is strictly conformable to the field notes of the survey thereof on file in this Office which have been examined and approved

Surveyor General's Office, John W. Meldrum
Surv. Genl.
Cheyenne, Wyoming
Jan. 3d 1885

2349

A. EAST & CO. - ST. LOUIS & N.Y.

26 - 71

(10)

Indexed

647

EXTERIOR LINES.

Scale 3 miles to an inch Magnetic variation East

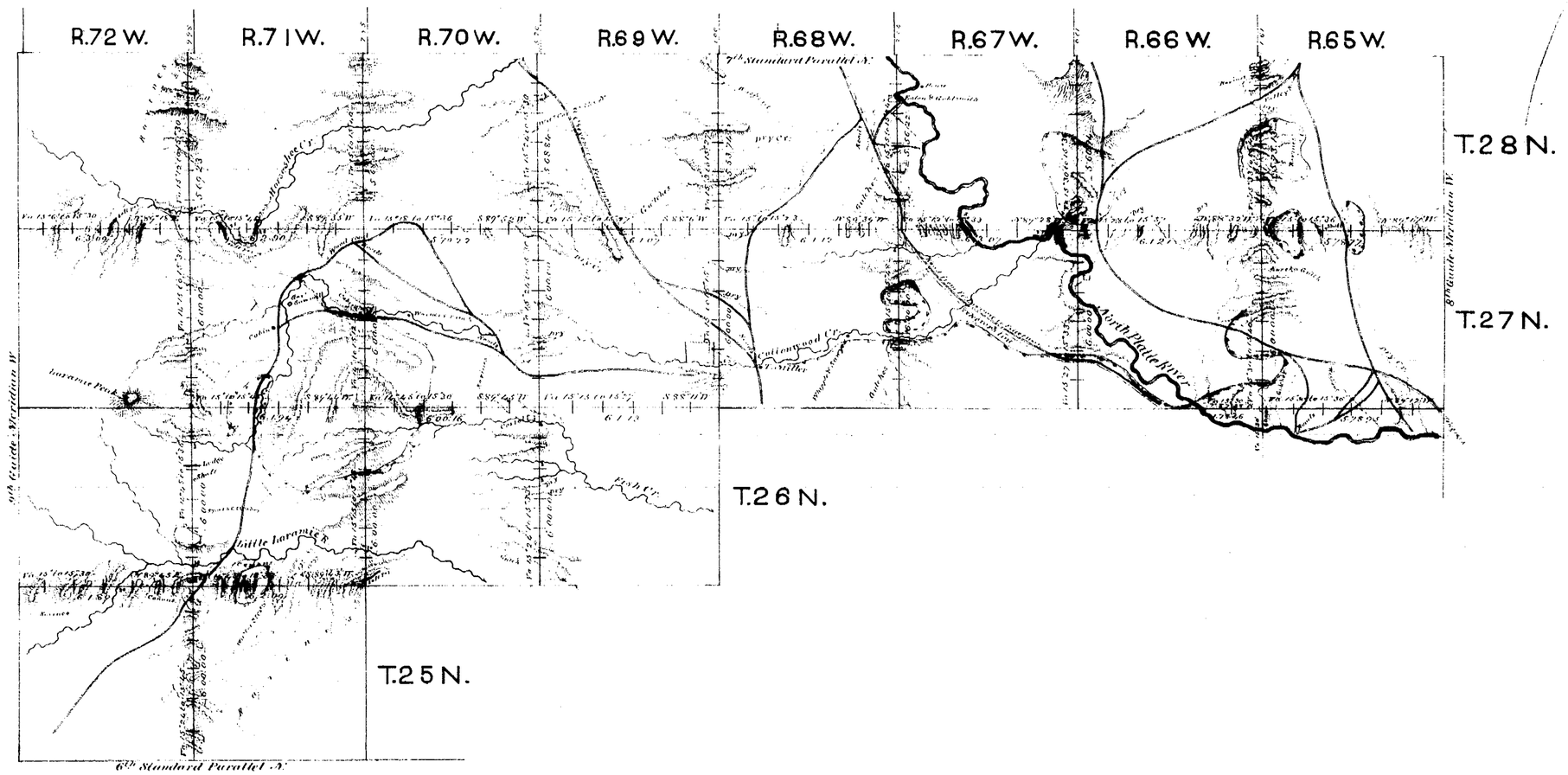

Surveys designated.	By whom surveyed.	Date of contract.	Amount of surveys. Mls Chs Lks.	When surveyed.
Exterior lines	Wm B. Yerby	May 7, 1879.	193 34 97	July 1879 & June, 1880.
Connections	" " "	" " "	28 49	" " "

I hereby certify that the above diagram of the exterior lines of Township 25 N. Ranges 71 & 72 W. Township 26 N. Ranges 68 70, 71 & 72 W. and Townships 27 & 28 N. Ranges 65 to 72 inclusive, West of the 6th Pr. Mer. Wyo. Ter. is strictly conformable to the original field notes of the survey thereof, on file in this office, which have been examined & approved.

Surveyor General's Office,
Cheyenne, Wyo. Aug 4th 1880.

Edw. C. David
Surveyor General.