(W.)

Accession no. 1152

TOWNSHIP No. 27 NORTH. RANGE No. 73 WEST of the 6th Principal MERIDIAN.

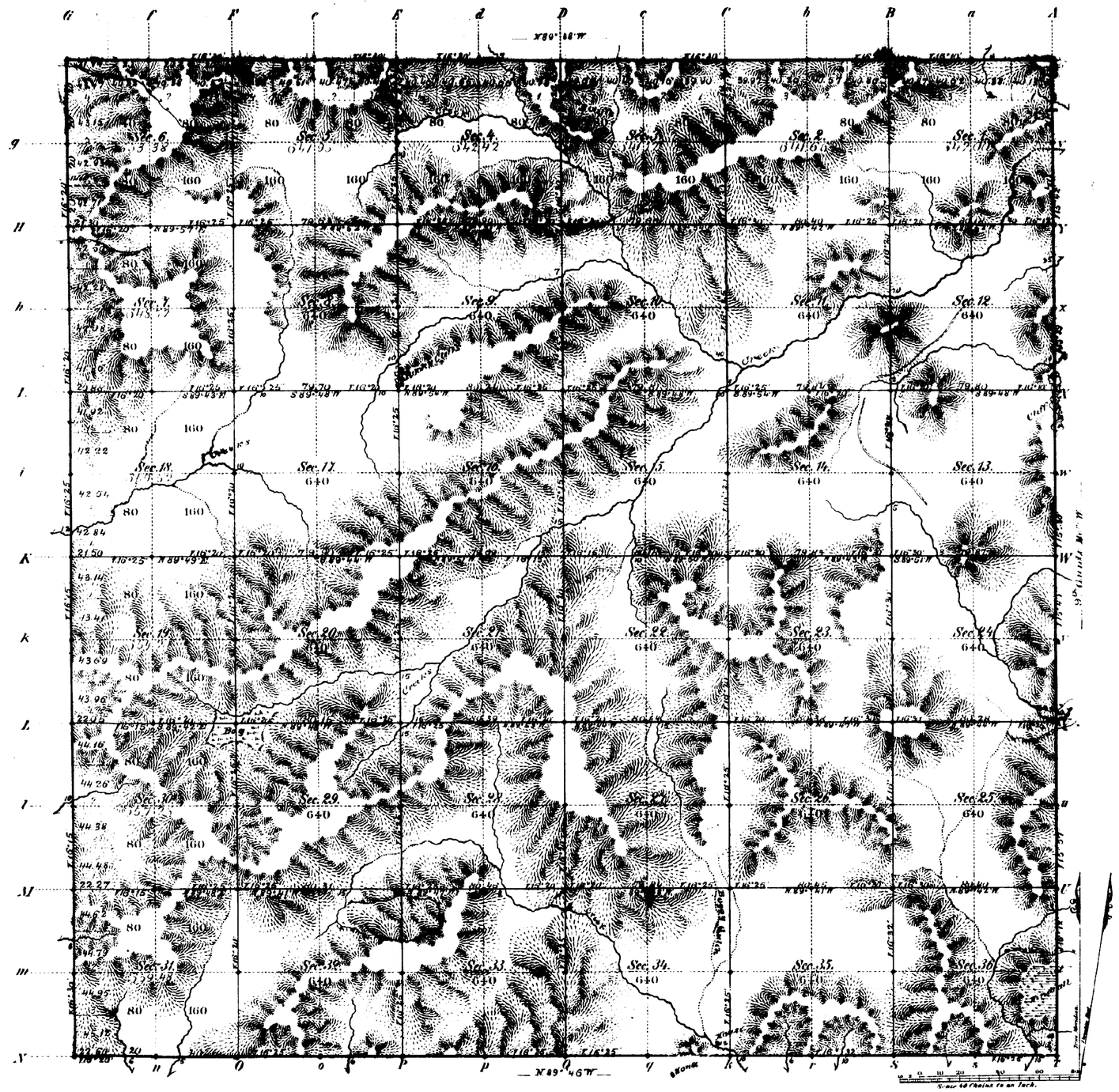

Total number of Acres 23,131.73

Surveys Designated	By Whom Surveyed	Date of Contract	Amount of Surveys Mi.	Ch.	Lks.	When Surveyed	Magnetic Declination
S. W. & N. Township-lines	Downey & Grant	May 7th 1881	18	4	34	Aug 2-4 1881	16° 22' East
Subdivisions	Alex. Barnett	Octob. 3, 1881	60	10	73	Oct. 13 20, 1881	16° 25' " "
Connections							
9th Guide N. to W.	Wm. B. Yerby	May 7, 1879	6	0	0	June 13, 1879	

The above Map of Township No. 27 North of Range No. 73 West of the Sixth Principal Meridian Wyoming Territory is strictly conformable to the field notes of the survey thereof on file in this Office, which have been examined and approved.

Surveyor Generals Office,
Cheyenne Wyoming
August 1st 1882

Edw. C. David
Sur. Gen.l

835

A. Gast & Co., St. Louis, Mo.

27 - 73

(10) 8
Indexes
130

9TH GUIDE MERIDIAN WEST,

From the 6th to the 8th Standard Parallel N. between Ranges 72 & 73 W. of the 6th Pr. Mer.



Surveys designated.	By whom surveyed.	Date of contract.	Amount of surveys. Mi. Ch. Li.	When surveyed.
9th Guide Mer. W.	Wm B Yerby	May 7, 1879.	48. 00. 00	June & July, 1879.

I hereby certify that the above diagram of the 9th Guide Meridian West of the 6th Principal Meridian, from the 6th to the 8th Standard Parallel N. in Wyoming Territory, is strictly conformable to the field notes of the survey thereof, on file in this office, which have been examined & approved.

Surveyor Generals Office,
Cheyenne Wyo. Oct 16, 1879

Edw. C. David
Surveyor General.

(93)

Indexed

1122

EXTERIOR LINES

Scale, 3 miles to an inch *Magnet Var. East*

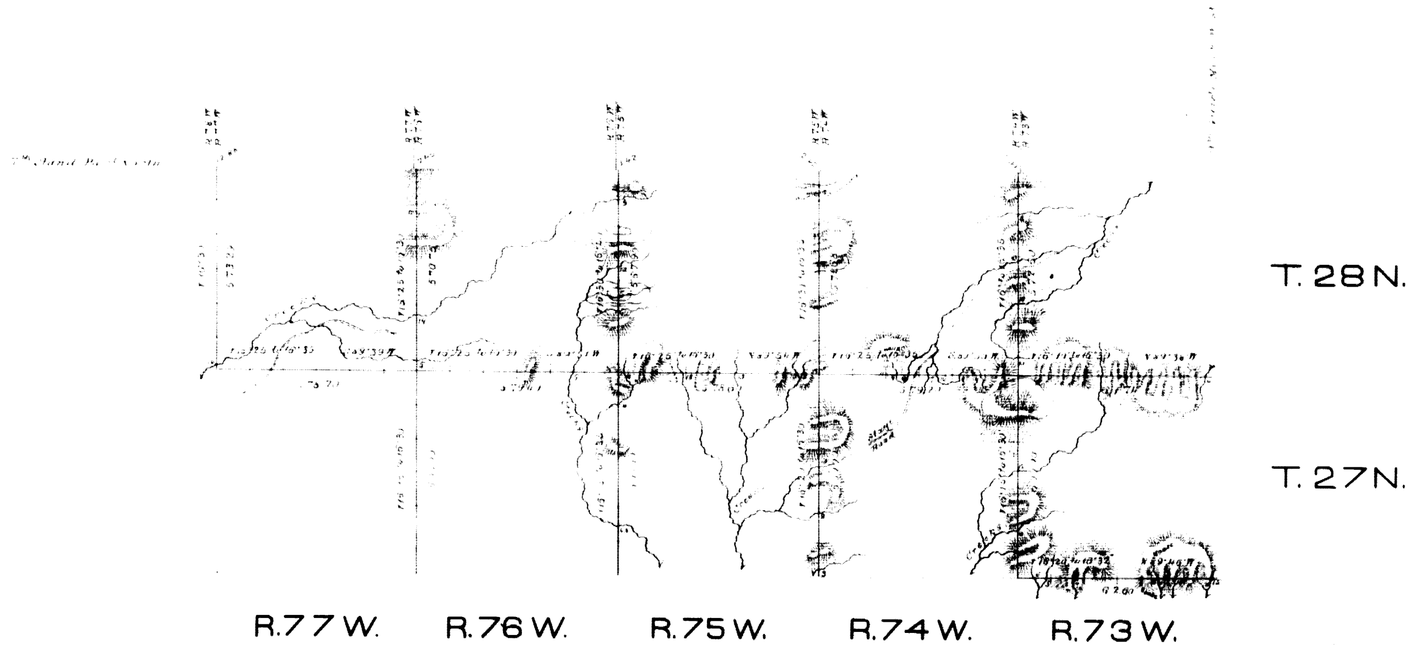

Surveys Designated	By whom Surveyed	Date of Contract	Amount of Surveys mls	chs	lks	When Surveyed
Exterior lines	Downey & Grant	May 7th 1881	89	35	66	Aug. 2-22, 1881
Connections	" " "	" " "		31	17	" " "

I hereby certify that the above diagram of the exterior lines of Townships 27 & 28 N., Ranges 78 to 77 inclusive, west of the 6th Principal Meridian, Wyoming Territory, is strictly conformable to the field notes of the survey thereof on file in this Office which have been examined & approved.

Surveyor General's Office
Cheyenne, Wyo. July 31st 1882

Edw. C. Faust
Surveyor General.

807