7366

ORIGINAL

# TOWNSHIP 28 NORTH, RANGE 77 WEST, OF THE SIXTH PRINCIPAL MERIDIAN, WYOMING.

## DEPENDENT RESURVEY

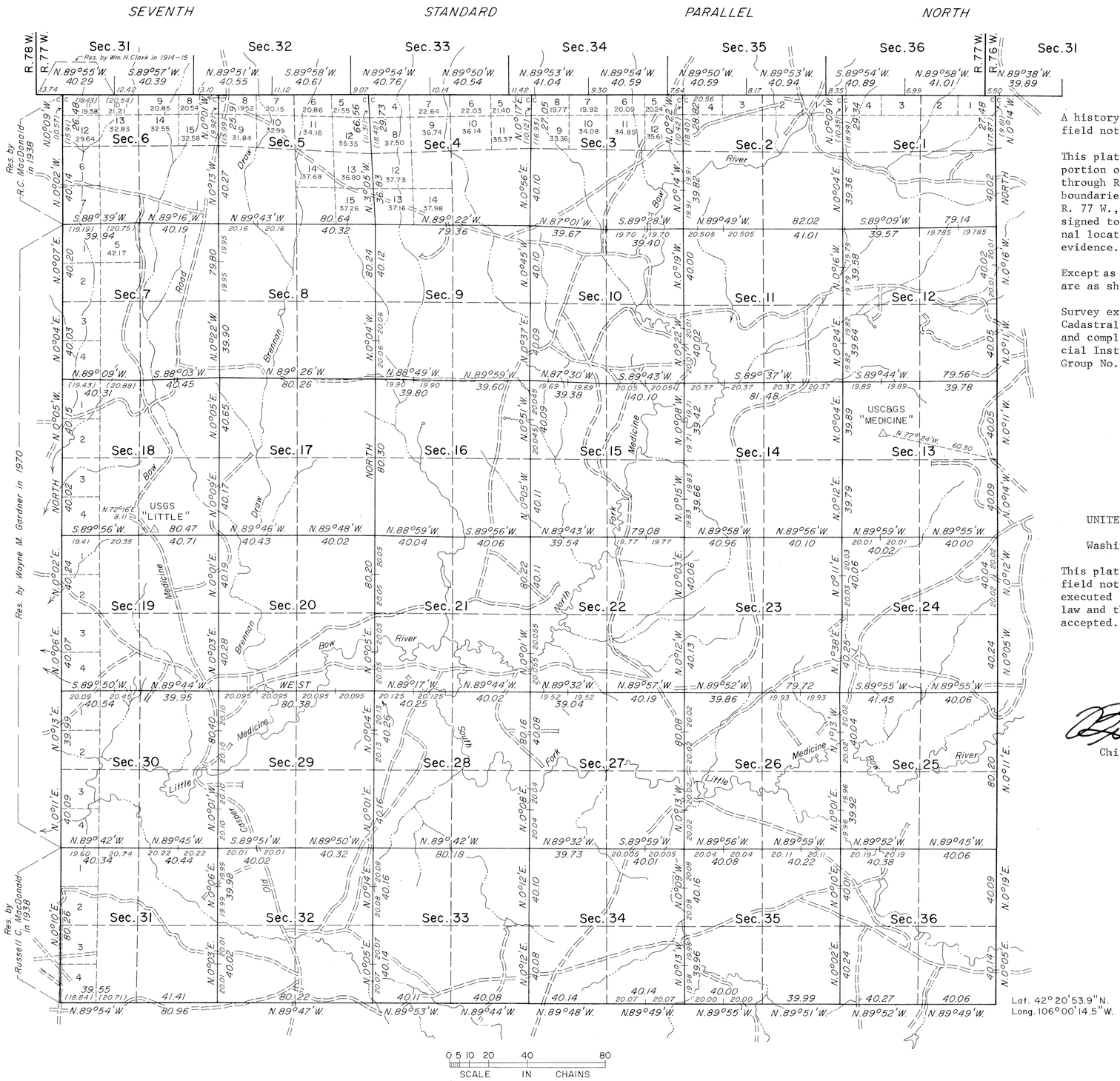


Area Resurveyed 22,431.03 Acres

Lat. 42° 20' 53.9" N.
Long. 106° 00' 14.5" W.

A history of surveys is contained in the field notes.

This plat represents the dependent resurvey of a portion of the Seventh Standard Parallel North, through Ranges 76 and 77 West, the east and south boundaries and subdivisional lines of T. 28 N., R. 77 W., Sixth Principal Meridian, Wyoming designed to restore the corners in their true original locations according to the best available evidence.

Except as indicated hereon, the lottings and areas are as shown on the plat approved August 1, 1882.

Survey executed by Dennis D. Bland, Supervisory Cadastral Surveyor, beginning September 26, 1972, and completed November 1, 1972, pursuant to Special Instructions dated September 15, 1972 for Group No. 349, Wyoming.

UNITED STATES DEPARTMENT OF THE INTERIOR
BUREAU OF LAND MANAGEMENT
Washington, D.C. September 22, 1977

This plat is strictly conformable to the approved field notes, and the survey, having been correctly executed in accordance with the requirements of law and the regulations of this Bureau, is hereby accepted.

For the Director

Bernard W. Foley
Chief, Division of Cadastral Survey

W.H.B.

824A

659

40

(43)

accession no. 1141

# TOWNSHIP No. 28 NORTH, RANGE No. 77 WEST of the 6th Principal MERIDIAN.

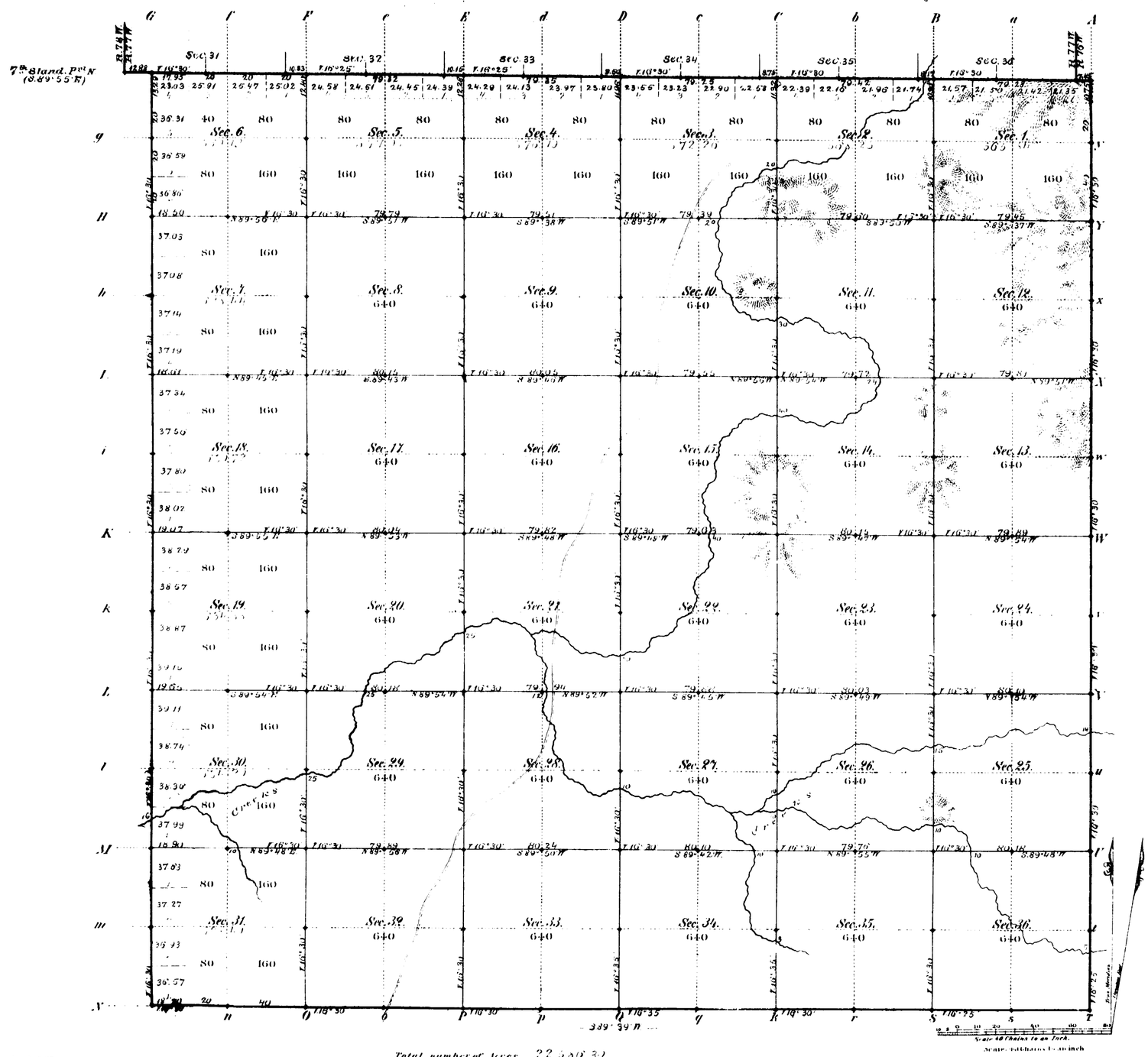


Total number of Acres 22,550.30

| Surveys Designated | By Whom Surveyed | Date of Contract | Amount of Surveys Mes | Chs | Lks | When Surveyed | Magnetic Declination |
|---|---|---|---|---|---|---|---|
| E.S. & W. Township lines | Donney & Grant | May 7. 1881 | 17 | 32 | 24 | Aug. 19-22, 1881 | 16° 30' East |
| Subdivisions | Alexand. Barnett | October 3, 1881 | 59 | 30 | 44 | Nov. 30, to Dec. 7, 1881 | 16° 30' East |
| Connections | " " " | " " " | | 47 | 40 | " " " | |
| 7th Stand Pt N | Donney & Grant | May 7th 1881 | 5 | 74 | 57 | May 23rd 1881 | |

The above Map of Township No. 28 North of Range No. 77 West of the Sixth Principal Meridian Wyoming Territory is strictly conformable to the field notes of the survey thereof on file in this Office, which have been examined and approved.

Surveyor Generals Office,
Cheyenne Wyoming
August 1st 1882

Edw. C. David
Surv. Gen.l

824

A. Gast & Co., St. Louis, Mo.

28 - 77

(73)
Indexed

1122

# EXTERIOR LINES

*Scale, 3 miles to an inch* *Magnet Var East*

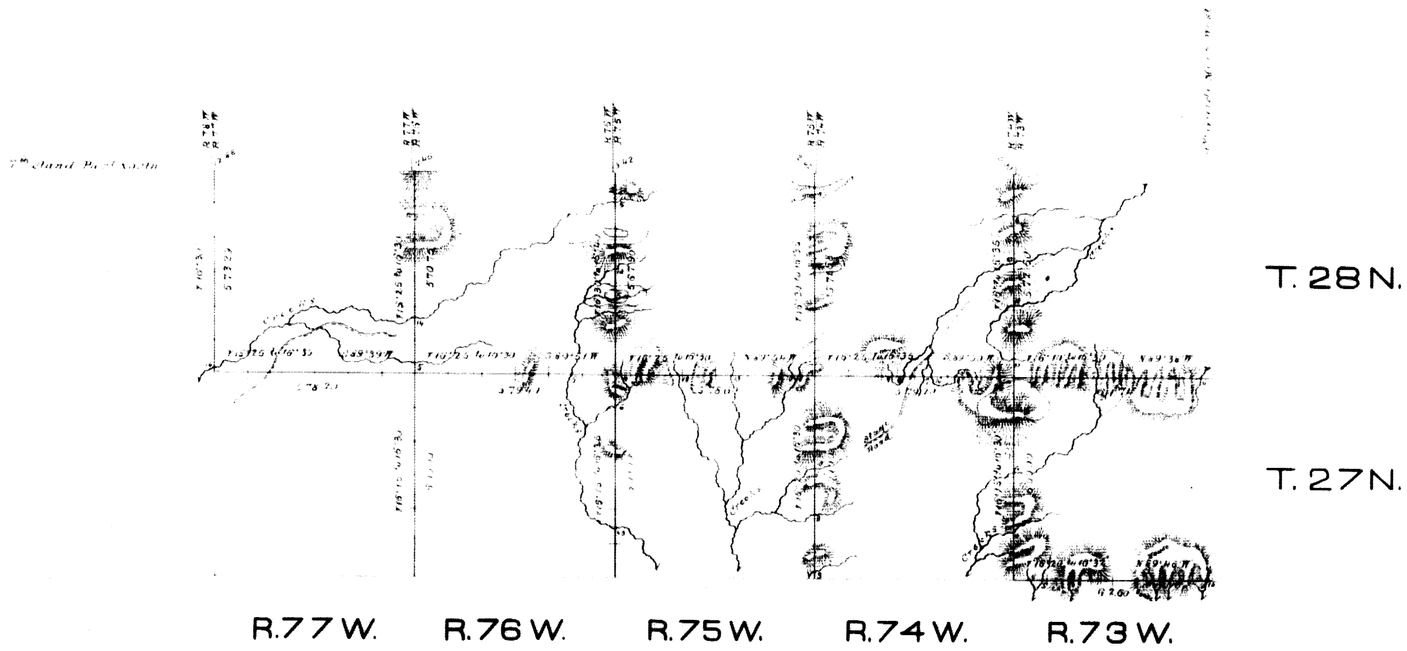


| Surveys Designated | By whom Surveyed | Date of Contract | Amount of Surveys Mls. | Chs. | Lks. | When Surveyed |
|---|---|---|---|---|---|---|
| Exterior lines | Barney & Grant | May 7th 1881 | 89 | 35 | 26 | Aug. 2-22, 1881 |
| Connections | " " " | " " " | | 61 | 17 | " " " |

I hereby certify, that the above diagram of the exterior lines of Townships 27 & 28 N, Ranges 73 to 77 inclusive, West of the 6th Principal Meridian, Wyoming Territory, is strictly conformable to the field notes of the survey thereof on file in this Office which have been examined & approved.

Surveyor General's Office
Cheyenne, Wyo. July 31st 1882

Edw. C. David
Surveyor General.

807