30

14

4323

Township No. 12 North, Range No. 82 West of the 6th Principal Meridian

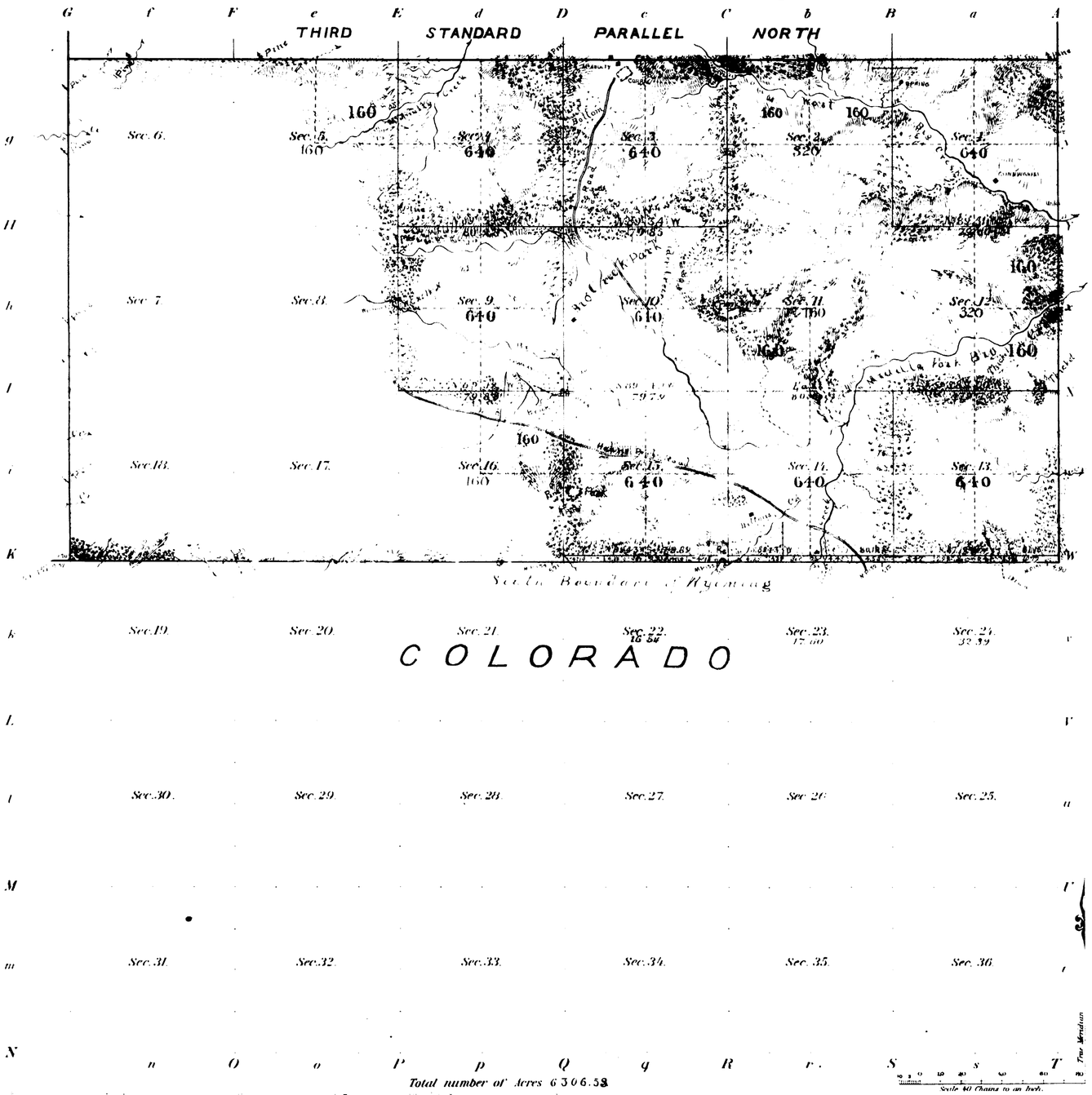

Total number of Acres 6306.58

Surveys Designated	By Whom Surveyed	Date of Contract	Amount of Surveys M.	Ch.s	Lk.s	When Surveyed	Magnetic Declination
Township lines							
Subdivisions	Franklin O Sanders	May 13th 1889	20	06	93	July 24 to 27 1889	15° 30' East
Connections	" " "	" " "		15	33	" " "	

Meanders of

Posts	Courses	Ch.s Lk.s	Posts	Courses	Ch.s Lk.s	Posts	Courses	Ch.s Lk.s

Subdivisional lines at minimum rates	20 mls	6 chs	93 lks
Connection " " " "		15	33

The above Map of Township No. 12 North of Range No. 82 West of the 6th Principal Meridian in Wyoming is strictly conformable to the field notes of the survey thereof on file in this Office, which have been examined and approved.

Surveyor General's Office.
Cheyenne Wyo. June 30th 1891

Wm A. Richards
Sur. Gen.

2494

12 - 82

4 61

(4-675)

5748

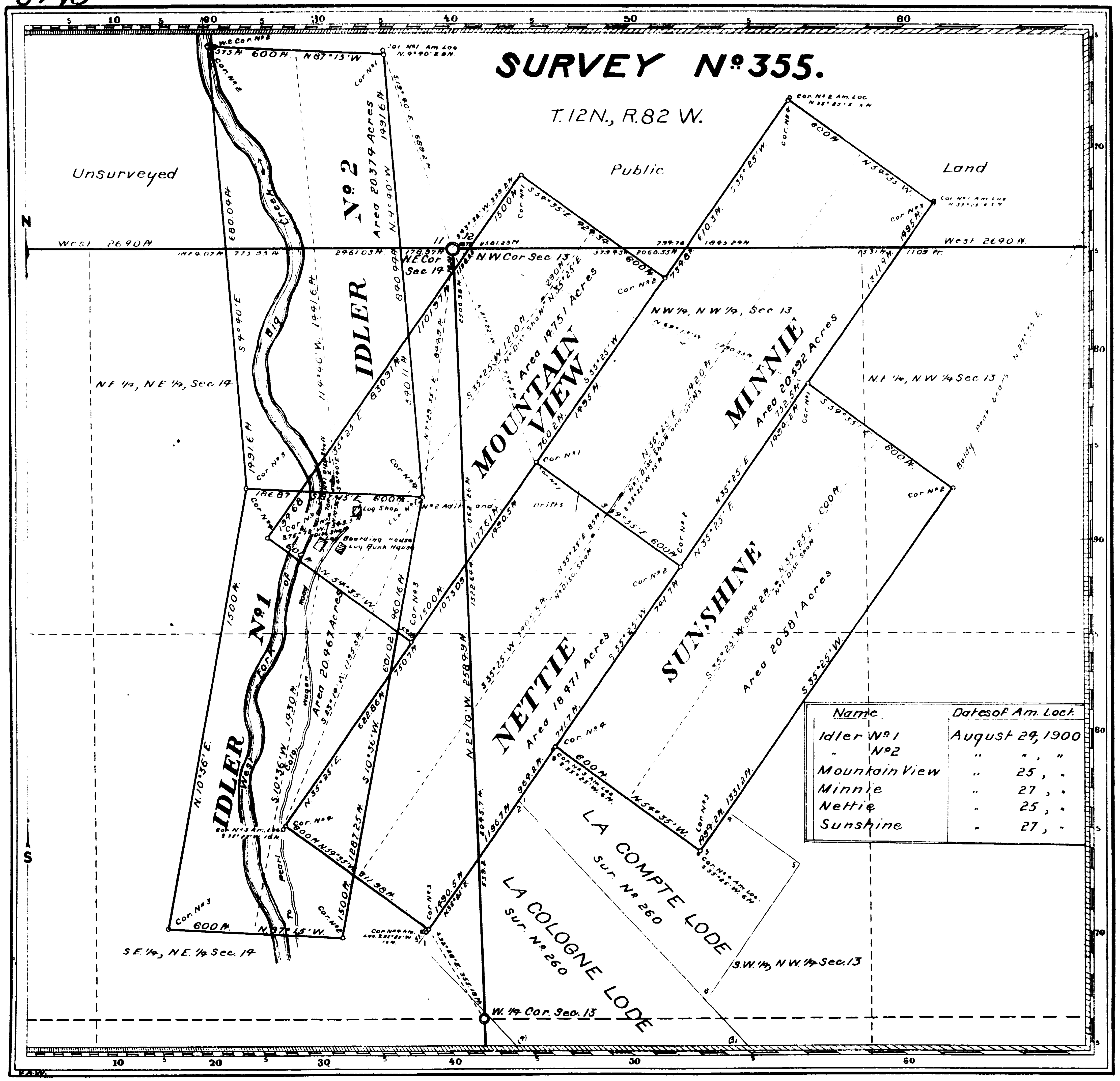

Name	Dates of Am. Loct.
Idler No. 1	August 29, 1900
" No. 2	" " , "
Mountain View	" 25 , "
Minnie	" 27 , "
Nettie	" 25 , "
Sunshine	" 27 , "

Claim Located See Table, 190

Mineral Survey No. 355.

LOT No.

Cheyenne Land District.

PLAT

OF THE CLAIM OF

The Rogers Mining Company,

KNOWN AS THE

IDLER No. 1 IDLER No. 2, MOUNTAIN VIEW, MINNIE, NETTIE AND SUNSHINE LODES,

IN UPPER PLATTE MINING DISTRICT. CARBON COUNTY, WYOMING.

Containing an Area of 115.236 Acres

Scale of 300 feet to the inch.

Variation 15°10'E.

SURVEYED JANUARY 21-27, 1906 BY

T. Russell Countryman,

U.S. Deputy Mineral Surveyor.

The Original Field Notes of the Survey of the Mining Claim of The Rogers Mining Company, known as the **Idler No. 1, Idler No. 2, Mountain View, Minnie, Nettie and Sunshine Lodes,** from which this plat has been made under my direction, have been examined and approved, and are on file in this Office; and I hereby certify that they furnish such an accurate description of said Mining Claim as will, if incorporated into a patent, serve fully to identify the premises, and that such reference is made therein to natural objects or permanent monuments as will perpetuate and fix the locus thereof.

I further certify that an amount equal to Five Hundred Dollars worth of labor has been expended or improvements made for the benefit of each location upon said Mining Claim by claimant or its grantors, and that said improvements consist of

5 Discovery Shafts, 1 Discovery Shaft with Drifts and 1 Adit with Drifts,

that the location of said improvements is correctly shown upon this plat, and that no portion of said labor or improvements has been included in the estimate of expenditures upon any other claim.

And I further certify that this is a correct plat of said Mining Claim made in conformity with said original field notes of the survey thereof, and the same is hereby approved.

U.S. Surveyor General's Office, Alpheus P. Hanson

Cheyenne, Wyoming. U.S. Surveyor General for

March 17, 1906 Wyoming.

355

No. 105

3

63

(4-675)

5659

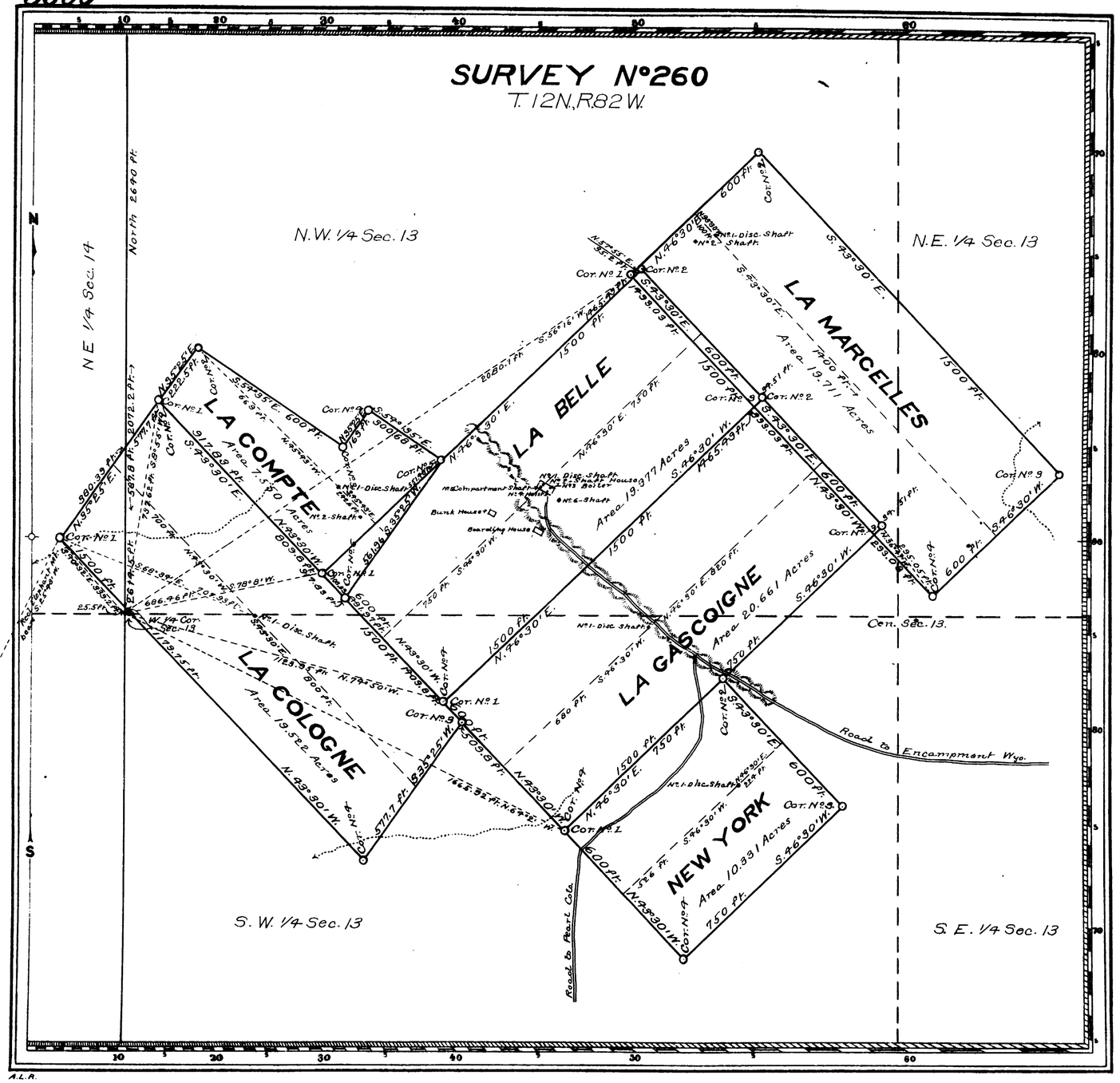

Claim Located as Amended September 24, 1903

Mineral Survey N° 260

Lot N°

Cheyenne Land District.

PLAT

OF THE CLAIM OF

The Sierra Madre Mining Company

KNOWN AS THE

LA MARCELLES, LA BELLE, LA GASCOIGNE, NEW YORK, LA COMPTE AND LA COLOGNE LODES

IN UPPER PLATTE MINING DISTRICT, CARBON COUNTY, WYOMING

Containing an Area of 97.752 Acres.

Scale of 300 Feet to the inch.

Variation 15°45' E.

SURVEYED OCTOBER 6-8 1903 BY

Robert Z. McCoy,

U.S. Deputy Mineral Surveyor,

The Original Field Notes of the Survey of the Mining Claim of The Sierra Madre Mining Company known as the La Marcelles, La Belle, La Gascoigne, New York, La Compte and La Cologne Lodes

from which this plat has been made under my direction, have been examined and approved, and are on file in this Office; and I hereby certify that they furnish such an accurate description of said Mining Claim as will, if incorporated into a patent, serve fully to identify the premises, and that such reference is made therein to natural objects or permanent monuments as will perpetuate and fix the locus thereof.

I further certify that an amount equal to Five Hundred Dollars worth of labor has been expended or improvements made for the benefit of each location upon said Mining Claim by claimant or its grantors, and that said improvements consist of

Six Discovery Shafts, four Shafts, one Shafts House, one Boiler and one Steam Hoist

that the location of said improvements is correctly shown upon this plat, and that no portion of said labor or improvements has been included in the estimate of expenditures upon any other claim.

And I further certify that this is a correct plat of said Mining Claim made in conformity with said original field notes of the survey thereof, and the same is hereby approved.

U.S. Surveyor General's Office Alpheus P. Hamon

Cheyenne, Wyoming U.S. Surveyor General for

November 30, 1903 Wyoming

260

Oct. 31, 1906
44086
105

(10) Indexed

645

56

EXTERIOR LINES.

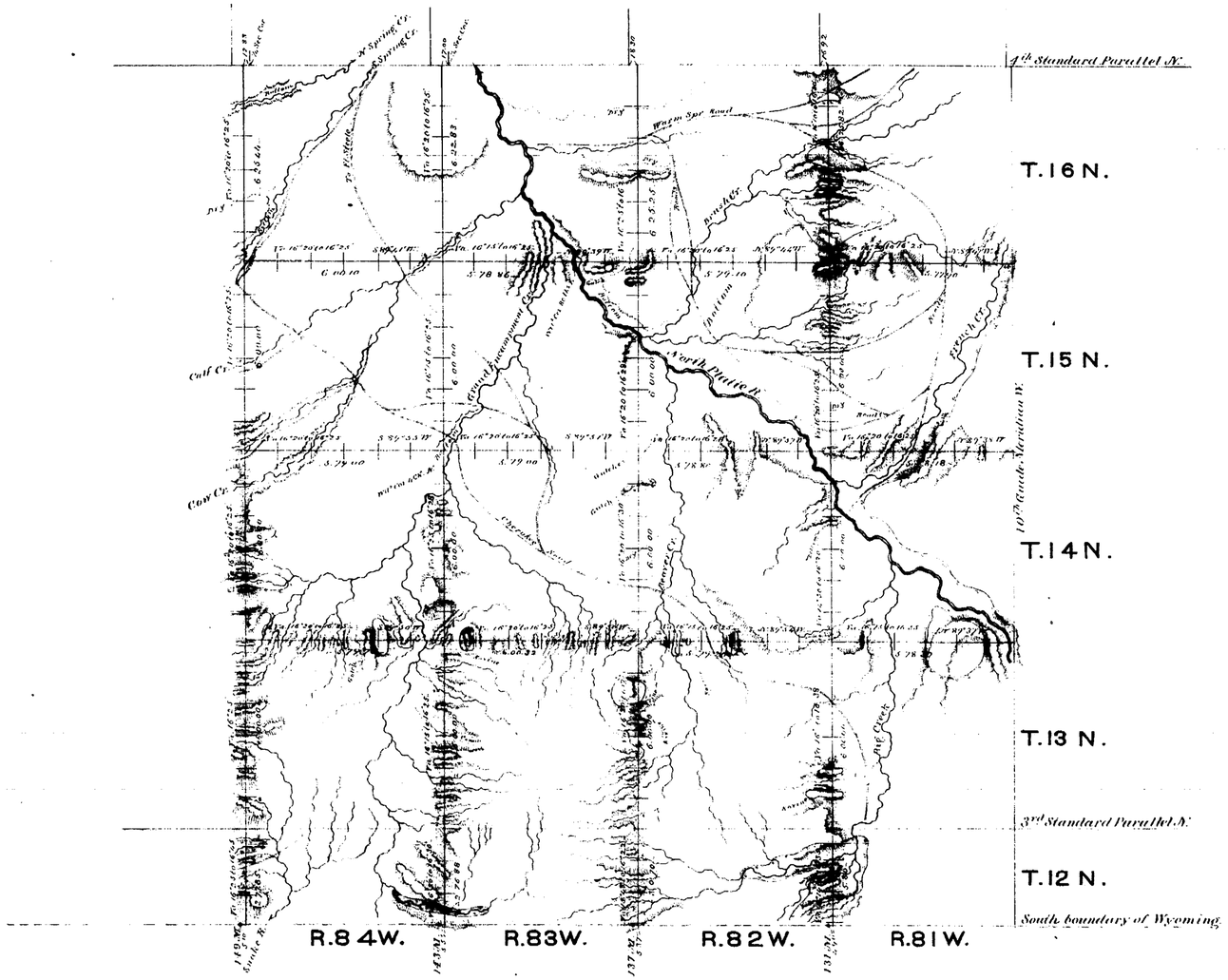

Scale, 3 miles to an inch.

Magnetic Variation East.

Surveys designated.	By whom surveyed.	Date of contract.	Amount of surveys.	When surveyed.
Township lines.	Wm O. Downey.	May 12, 1879	181 . 9 . 09	Aug & Sept 1879.
Connections.	" " "	" " "	1 " 6 . 02	" " "

I hereby certify that the above diagram of the exterior lines of Townships 12, 13, 14, 15, and 16 N. Ranges 81, 82, 83 and 84 West of the 6th Principal Meridian, Wyoming Territory, is strictly conformable to the field notes of the survey thereof, on file in this office, which have been examined and approved.

Surveyor General's Office, Cheyenne, Wyo. Jan 15, 1880.

Edw. C. David

Surveyor General.

537