35

13

4801

Fractional Township No. 12 North, Range No. 83 West of the 6th Principal Meridian

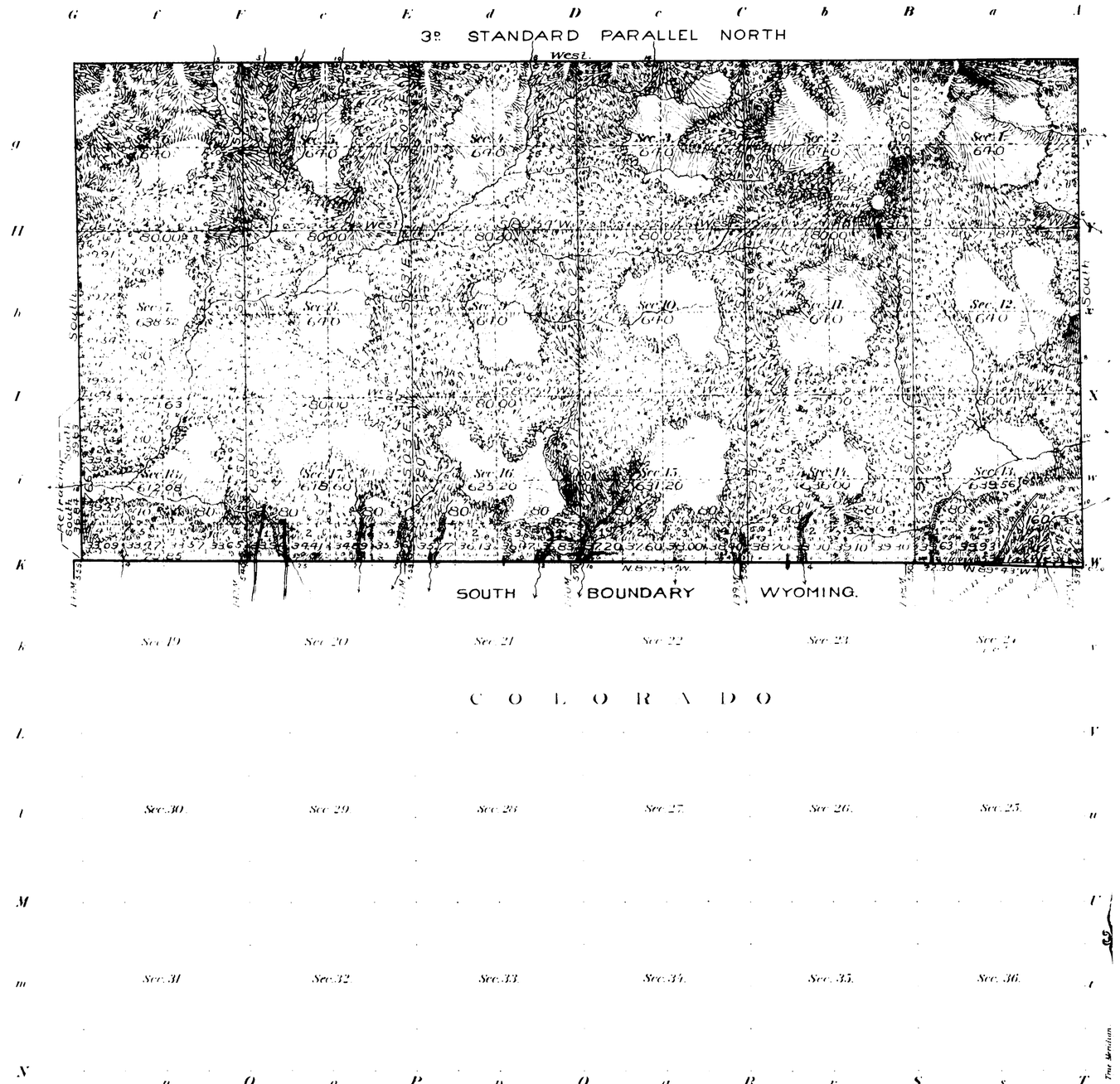

Meanders of

Posts	Courses	Ch.s Lk.s	Posts	Courses	Ch.s Lk.s	Posts	Courses	Ch.s Lk.s

Latitude 41° 3' N.
Longitude 106° 40' W.
Mean Mag. Decl. 15° 9' E.

Total number of Acres 11442.92

Surveys Designated	By Whom Surveyed	Date of Contract	Amount of Surveys M	Ch.s	Lk.s	When Surveyed
Retracing W. Township line	Dennett Miller	No. 275 May 2 1899		76	67	August 1, 1899
Subdivisions	" "	" " "	27	44	73	July 24 Aug. 1, "
Connections	" "	" " "		59	93	July 27 " "
E. W. and N. Bdrs	Wm O Denney	103 May 12, 1879	11	00	70	July 30 Aug. 23, 1879
S. Bdry. Wyo.	A V Richards	G.L.O. Sept 21, 1872	5	79	85	July 22-24, 1873

Scale 40 Chains to an Inch.

Fractional

The above Map of Township No. 12 North of Range No. 83 West of the 6th Principal Meridian Wyoming is strictly conformable to the field notes of the survey thereof on file in this Office, which have been examined and approved.

Surveyor General's Office.
Cheyenne, Wyoming Sept. 12, 1901

Alpheus P. Hanson
Sur. Gen.

Triplicate plat filed Sept. 15. 1902.
Survey accepted by the Hon. Commissioner in his letter E dated Aug. 29. 1902.

2870

12 - 83

35

accession no. 4800

12

TOWNSHIP EXTERIORS

Scale: 1 inch to 160 chains

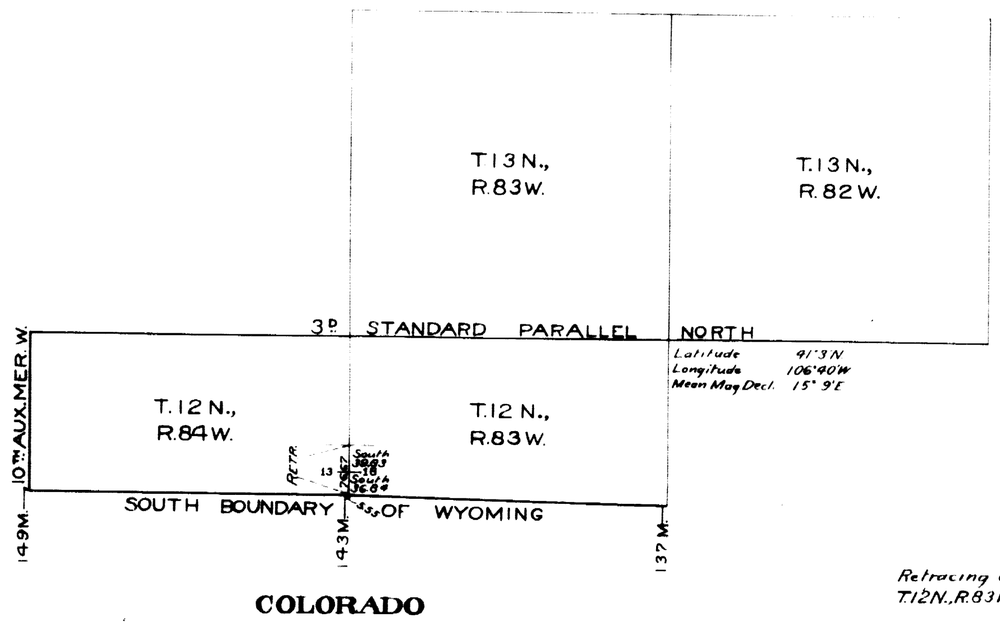

Table of Mileage

Surveys Designated	Amount Mls.	Chs.	Lks.	When Surveyed
Tp. Lines Resur.		76	67	July 31, 1899
Connections		5	55	" " "

This Plat
of the
Retracing of a part of the West boundary of
T.12 N., R.83 W. of the Sixth Principal Meridian,
Wyoming,
is strictly conformable to the field notes of the
survey thereof by
Donnell Miller, U.S.D.S.,
under his
Contract No. 275,
dated May 27, 1899,
which have been examined, approved and filed in this
office
U.S. Sur. Gen'l's Office,
Cheyenne, Wyoming,
September 12, 1901.

Alphen. P. Hanson
U.S. Sur. Gen'l.

Survey accepted by the Land Commissioner in his letter E dated Aug. 29, 1902.

2869

EXTERIOR LINES.

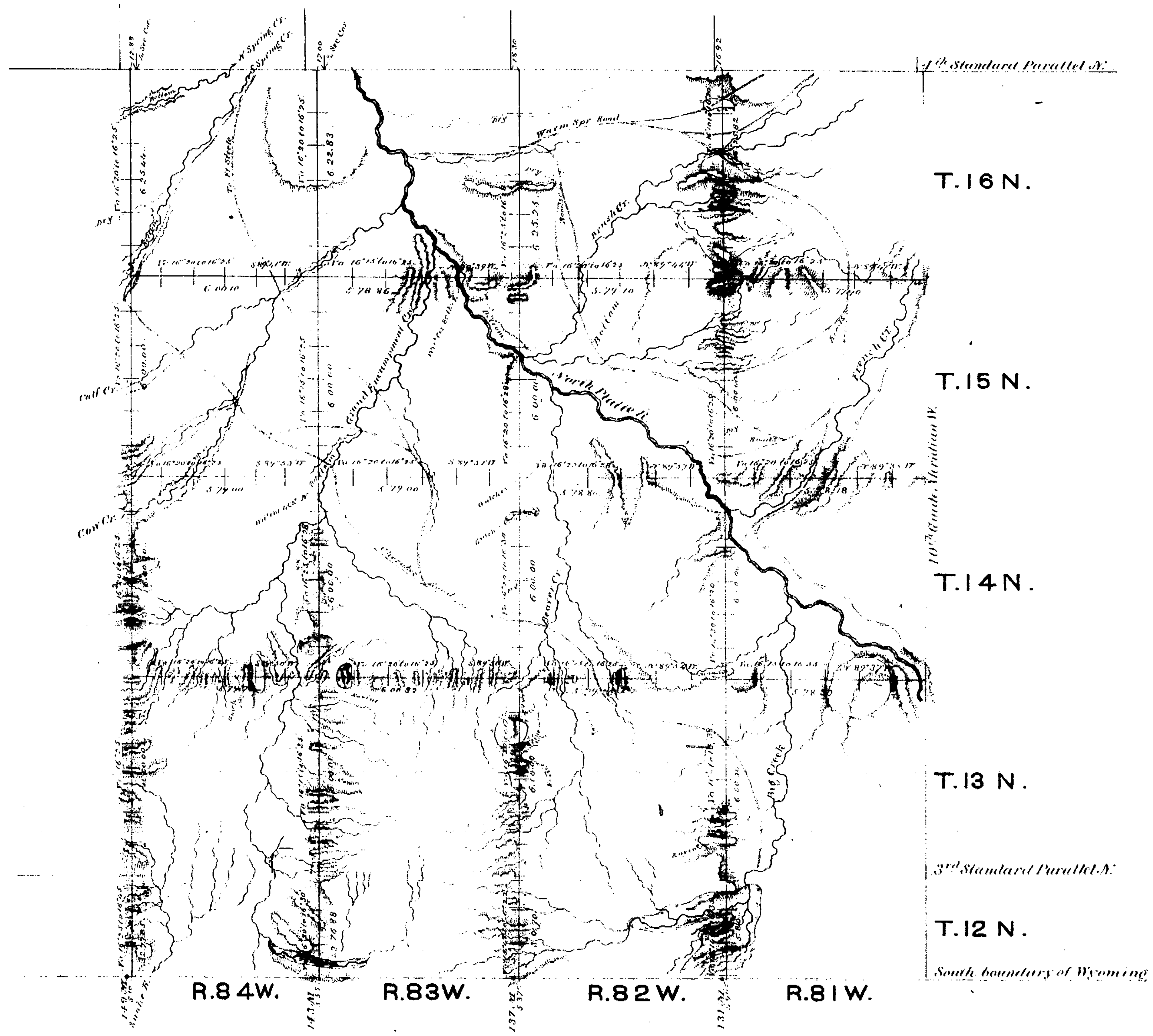

Scale, 3 miles to an inch.

Magnetic Variation East

Surveys designated	By whom surveyed.	Date of contract.	Amount of surveys. Mls. Chs. Lks.	When surveyed.
Township lines.	Wm O. Downey.	May 12, 1879	181 .. 9 . 09	Aug. & Sept. 1879.
Connections.	" " "	" " "	1 . 6 . 02	" " "

I hereby certify that the above diagram of the exterior lines of Townships 12, 13, 14, 15, and 16 N. Ranges 81, 82, 83 and 84 West of the 6th Principal Meridian, Wyoming Territory, is strictly conformable to the field notes of the survey thereof, on file in this office, which have been examined and approved.

Surveyor General's Office,
Cheyenne, Wyo. Jany 15, 1880.

Edw. C. David
Surveyor General.