Accession No. 732

(4-675 a)

ORIGINAL

Accepted April 24, 1923.

Resurvey Township No 12 North, Range No 88 West of the Sixth Principal Meridian, Wyoming

In three sheets

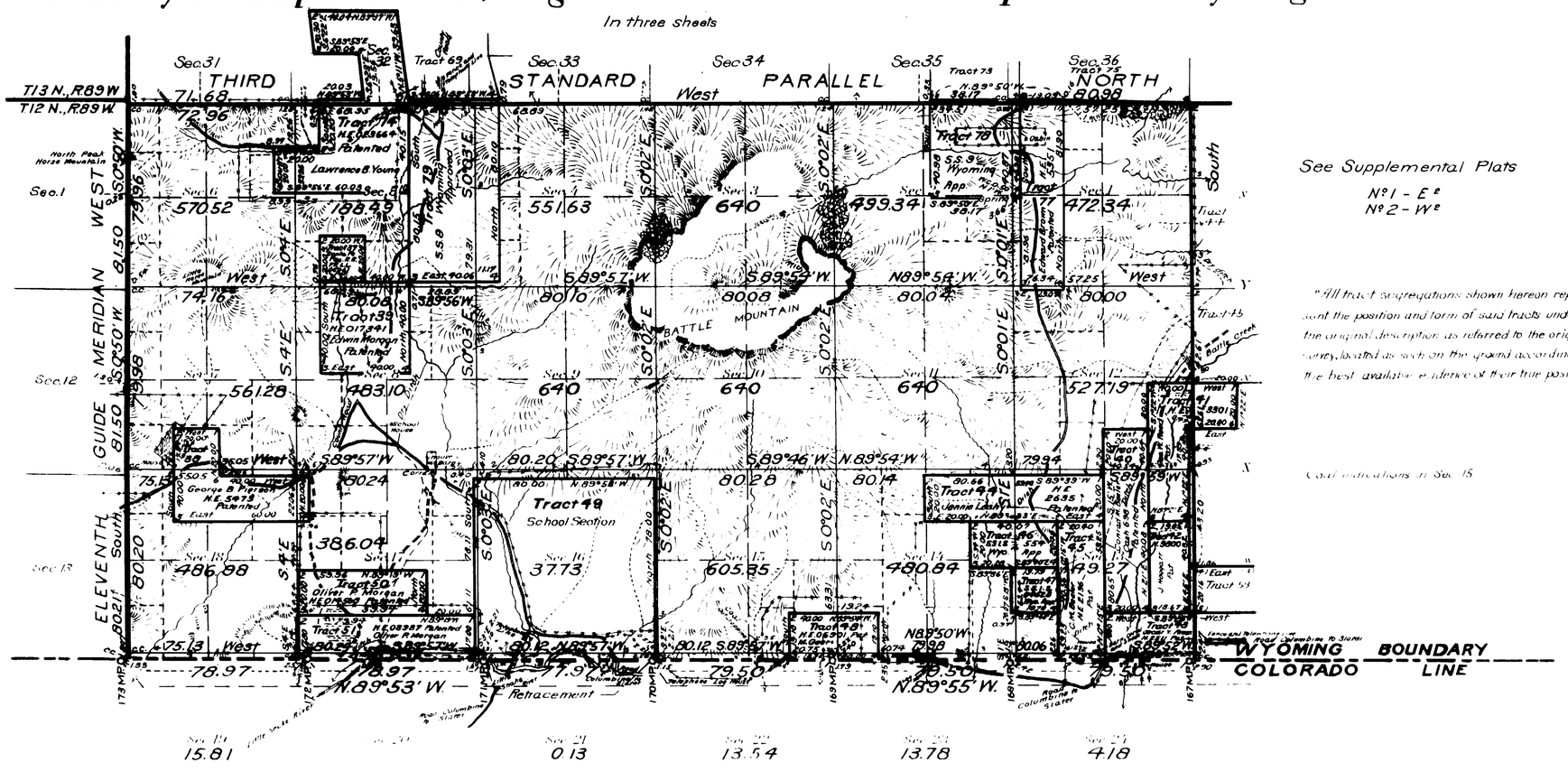

See Supplemental Plats
No 1 - E
No 2 - W

"All tract segregations shown hereon represent the position and form of said tracts under the original description as referred to the original survey, located as such on the ground according to the best available evidence of their true position"

Corner indications in Sec 15

COLORADO

Index to Segregated Tracts

Re survey Tract No	Original Survey T	R	Sec	Subdivisions	Entry Kind	Entry Number	Status in Land Office	Entryman
37	12	88	5	SW¼SW¼	FRLL	05961	Patented	Santa Fe Pacific RR
38	"	"	7	SE¼SW¼				
	"	"	18	NE¼NW¼, N½NE¼	H.E.	5473	Patented	George B Pierson
39	"	"	8	NW¼	H.E.	017341	Patented	Edwin Morgan
40	"	"	12	SW¼SE¼				
	"	"	13	W½NE¼, NW¼SE¼	Cash	698	Patented	Conrad M. Beeler
41	"	"	12	E½SE¼				
	"	"	13	NE¼NE¼				
	12	87	7	Lot 3	H.E.	3301	Patented	George W. Reed
42	12	88	13	SE¼NE¼, NE¼SE¼	H.E.	3800	Patented	James Hoggatt
43	"	"	13	Lots 3, 4				
	12	87	18	Lots 4, 5, 6	H.E.	2511	Patented	Oscar Y. Ames
44	12	88	13	N½NW¼				
	"	"	14	N½NE¼	H.E.	2635	Patented	Jennie Leahy
45	"	"	13	Lot 2, SE¼NW¼, NE¼SW¼	H.E.	2136	Patented	Conrad M. Beeler

Re survey Tract No	Original Survey T	R	Sec	Subdivisions	Entry Kind	Entry Number	Status in Land Office	Entryman
46	12	88	13	SW¼NW¼				
	"	"	14	SE¼NE¼	S.S.I.S.	554	Approved	Wyoming
47	"	"	13	NW¼SW¼	S.S.I.S.	04528	Approved	Wyoming
48	"	"	19	Lot 1				
	"	"	15	Lot 4	H.E.	06901	Patented	Martin Geer
49	"	"	16	N½, N½SW¼, N½SE¼, Lots 1, 2, 3, 4	School Section		Grant	Wyoming
50	"	"	17	N½SW¼, NW¼SE¼	H.E.	014568	Patented	Oliver P Morgan
51	"	"	17	Lots 1, 2, 3, 4	H.E.	03937	Patented	Oliver P Morgan
74	"	"	5	Lots 3, 4, S½NW¼				
	"	"	6	SE¼NE¼				
	13	88	32	N½SW¼, SE¼SW¼	H.E.	023664	Patented	Lawrence B Young
77	12	88	1	Lot 4, SW¼NW¼, W½SW¼	H.E.	5351	Patented	Edward Brown
78	"	"	2	Lots 1, 2, S½NE¼	S.S.	9	Approved	Wyoming
79	"	"	5	Lots 1, 2, S½NE¼, SE¼	S.S.	9	Approved	Wyoming

Areas in Acres	
Public Land	
Indian Reservation	
Indian Allotments	
Mineral Claims	
Water Surface	
Total Area	

Scale 40 Chains to an inch

Latitude 41° 00' E
Longitude 107° 14' W.

Surveys Designated	By Whom Surveyed	Group No.	Group Date	Amount of Surveys Mls.	chs.	lks.	When Surveyed Begun	Completed
Resurvey Subdivisions	Chase and Douglas	50	April 1, 1920	32	77	19	Oct. 4, 1921	Oct. 28, 1921
Connections	" " "	"	" "	2	20	63	" "	" "
Segregated Tracts	" " "	"	" "	33	13	33	Oct. 5, 1921	Oct. 26, 1921
Resurvey East Bdy.	" " "	"	" "	3	02	47	Sept. 20, 1921	Sept. 20, 1921
Resurvey 3rd St. Par. N.	" " "	"	" "	5	72	96	Sept. 30, 1921	Oct. 14, 1921
Resurvey 11th Guide Mer. W.	" " "	"	" "	3	03	21	Oct. 15, 1921	Oct. 15, 1921
Resurvey Wyo-Colo Bdy.	Roy E. Chase	Wyoming 13		5	76	98	1911	1911
Retracement 171st mile Wyo-Colo Boundary Line		Colorado 27			77	97	1920	1920

Resurvey

The above map of Township No 12 North Range No 88 West of the Sixth Principal Meridian Wyoming is strictly conformable to the field notes of the resurvey thereof on file in this office, which have been examined and approved

U. S. Surveyor General's Office.
Cheyenne, Wyoming, January 30, 1923

Clyde W. Aubrey.
Surveyor General.

572-A

12-88

733

ORIGINAL

Accepted April 24, 1923.

Supplemental Plat Nº1

E½ Resurvey Township Nº12 North, Range Nº88 West of the Sixth Principal Meridian, Wyoming

Scale 1:20 Chains to an Inch

Sec's 1,2,3,10,11,12,13,14,15, 22, 23, 24

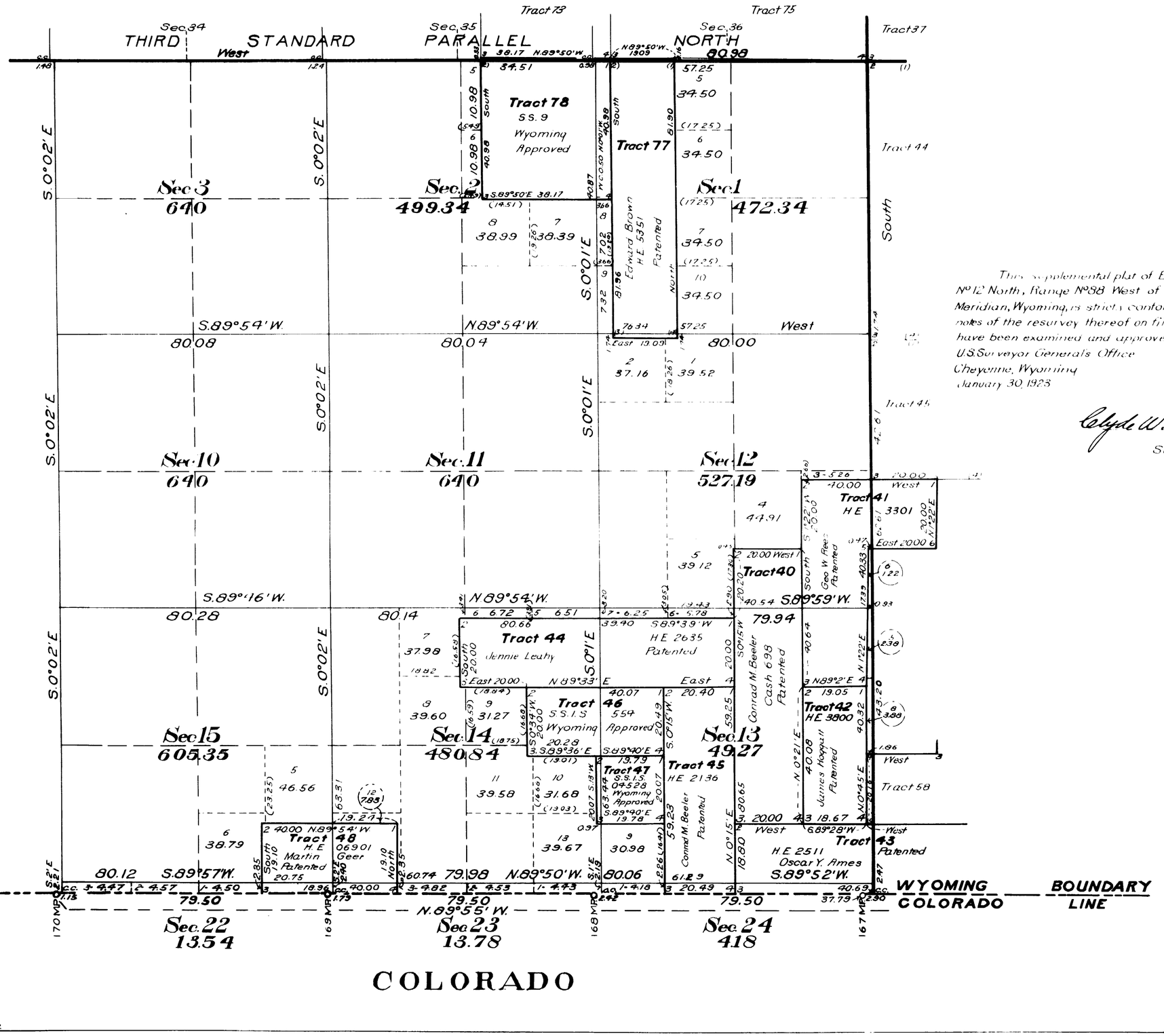

This supplemental plat of E½ Resurvey Township Nº12 North, Range Nº88 West of the Sixth Principal Meridian, Wyoming, is strictly conformable to the field notes of the resurvey thereof on file in this office which have been examined and approved

U.S. Surveyor General's Office
Cheyenne, Wyoming
January 30, 1923

Clyde W. Athearn
Surveyor General

COLORADO

572-B

12-88

ORIGINAL

Accepted April 24, 1923.

Supplemental Plat Nº2

W½ Resurvey Township Nº12 North, Range Nº 88 West of the Sixth Principal Meridian, Wyoming

Scale: 20 Chains to an Inch

Sec's 4, 5, 6, 7, 8, 9, 16, 17, 18, 19, 20, 21

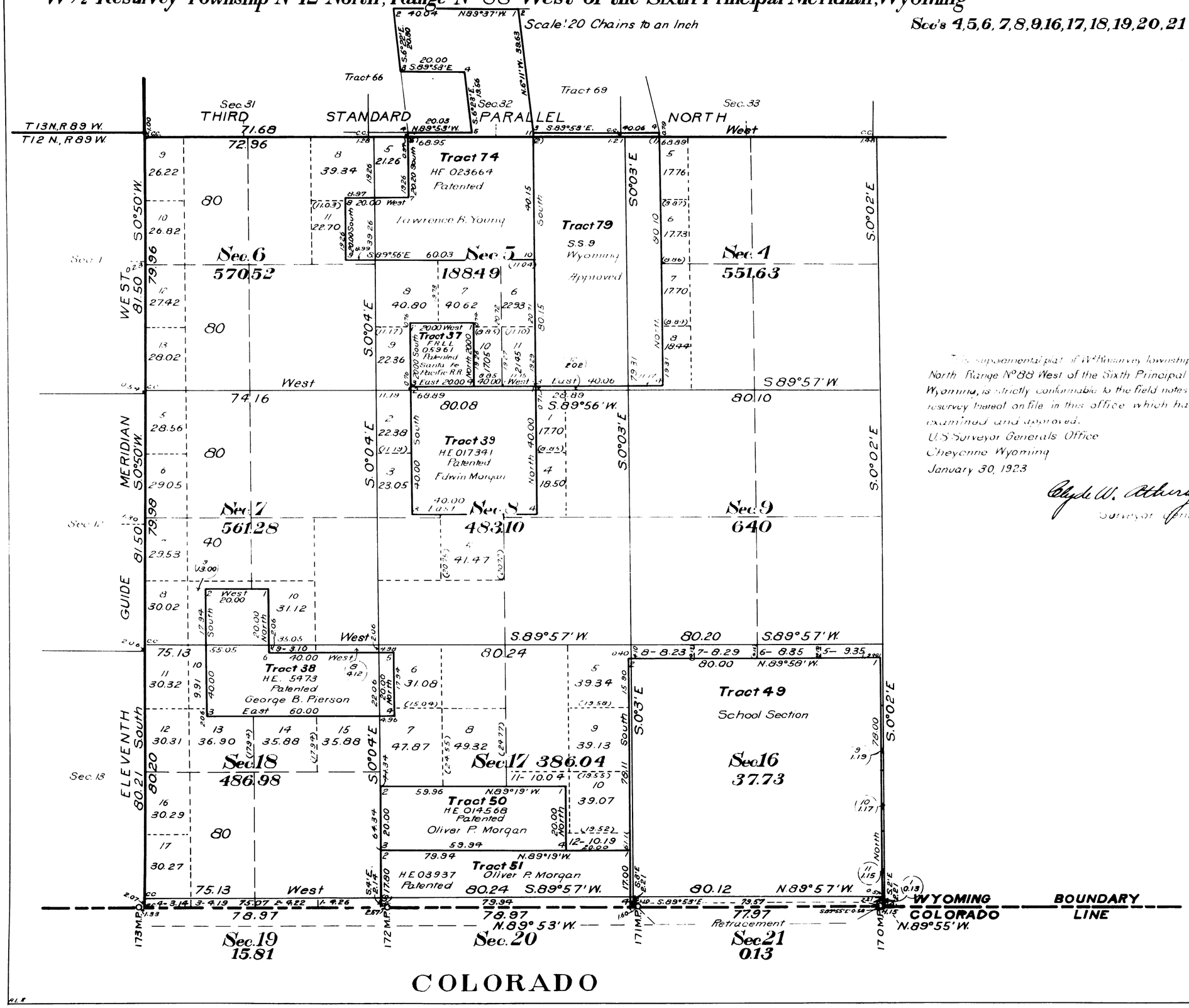

COLORADO

This supplemental plat of W½ Resurvey township Nº12 North Range Nº88 West of the Sixth Principal Meridian, Wyoming, is strictly conformable to the field notes of the resurvey hereof on file in this office which have been examined and approved.

U.S. Surveyor Generals Office
Cheyenne Wyoming
January 30, 1923

Clyde W. Asbury
Surveyor General

572-C

12-88

(11)

12.

731

TOWNSHIP No. 12 NORTH RANGE No. 88 WEST of the 6th Principal MERIDIAN.

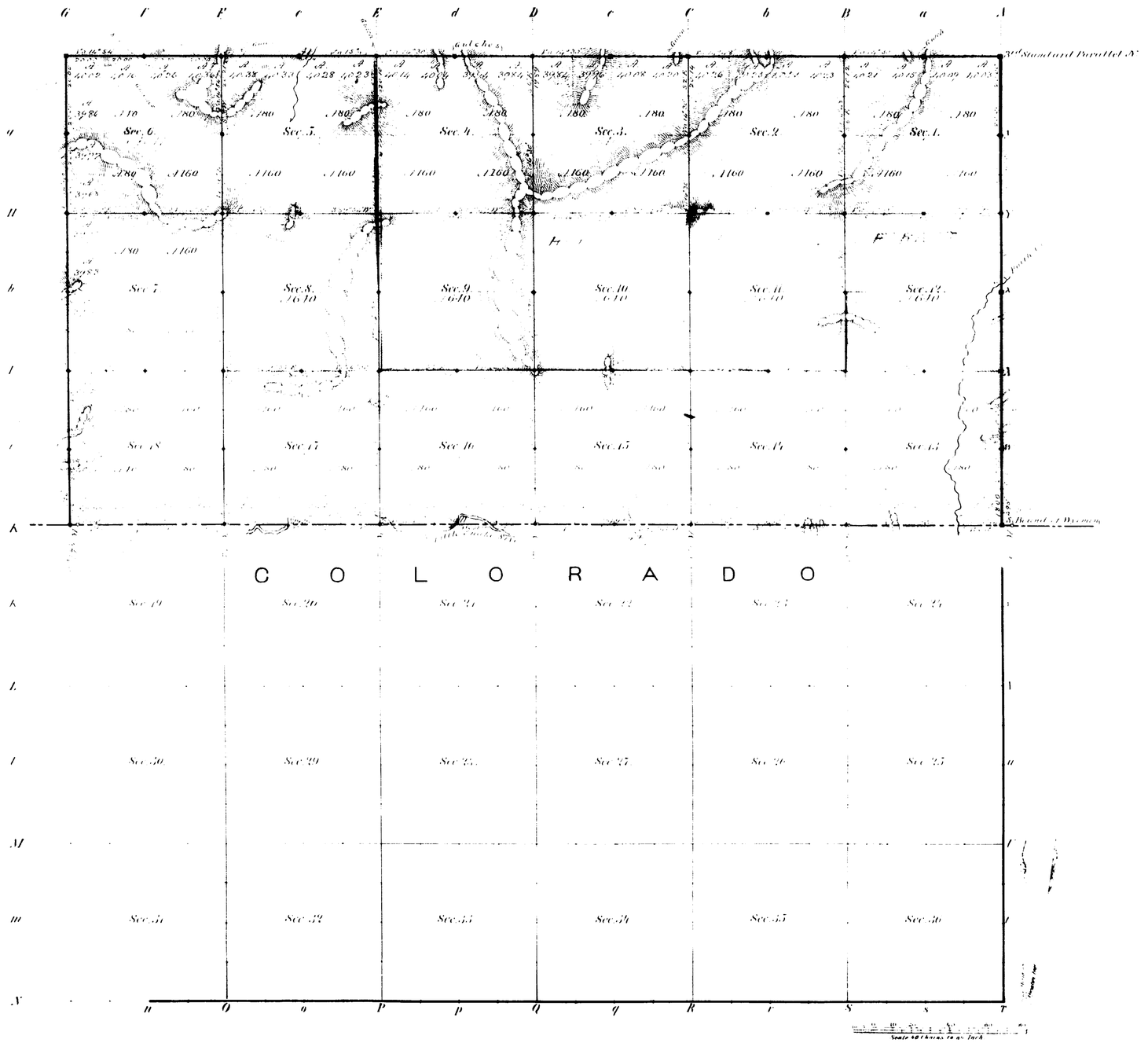

Total number of Acres

Survey Designated	Re-Whole Surveyed	Date of Contract	Amount of Survey Mi. Ch. Lk.	When Surveyed	Magnetic Decl.
E. W. & N. Township lines	G. W. Baker	Sept 21, 1880	11 . 76 . 60	Decr 1880	15° 27 East
Subdivisions	" "	" "	26 . 71 . 73	" "	15° 27 East
Conversions	" "	" "	2 . 32	" "	
S. Bound of Wyo.	A. V. Richards	13, 1872	6 . 00 . 51	Aug. 1873	

The above Map of Township No. 12 North of Range No. 88 West of the 6th Principal Meridian, Wyoming Territory, is strictly conformable to the field notes of the survey thereof on file in this Office which have been examined and approved.

Surveyor General's Office, Edw. C. David, Dir. Genl.

Cheyenne Wyo. April 20, 1881

A. Gast & Co. St. Louis Mo.

572

12 - 88

(11.)

Indexed

750

22.

EXTERIOR LINES

Scale, 3 miles to an inch. *Magnetic variation East.*

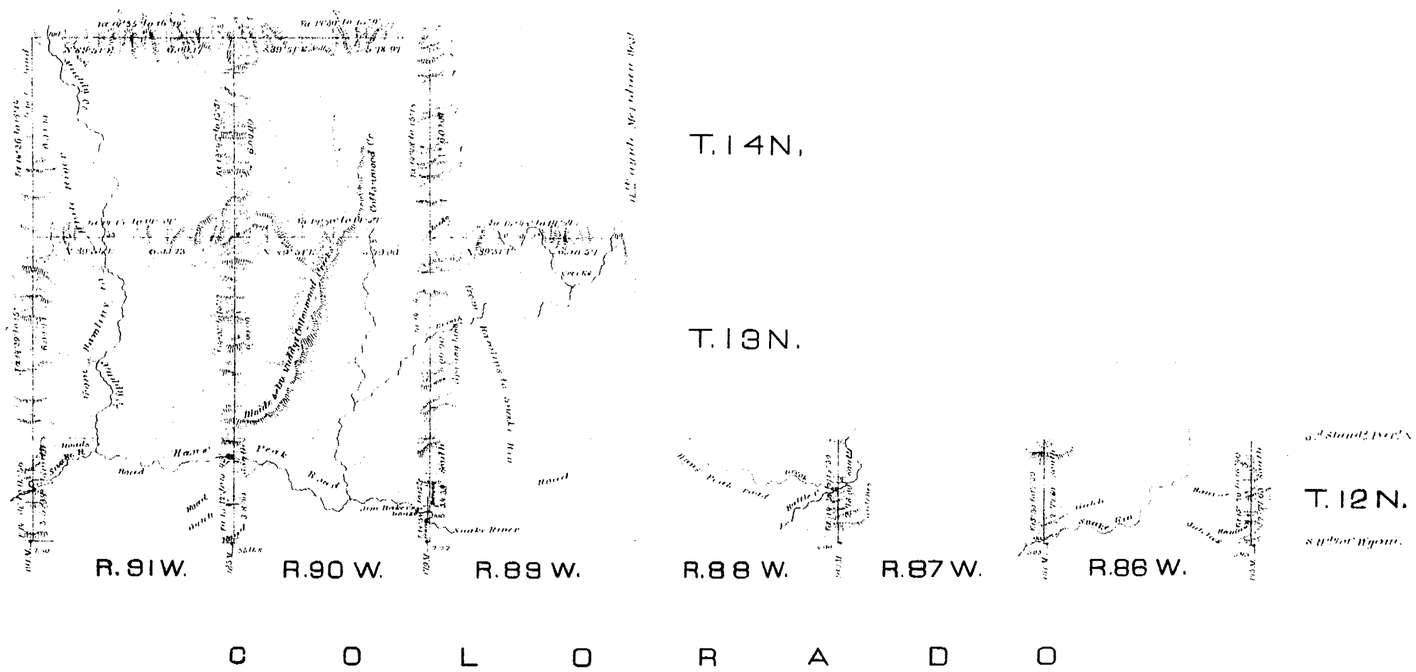

Surveys Designated	By whom surveyed	Date of contract	Amount of surveys mls.	chs.	lks.	When surveyed
Exterior lines	G. W. Baker	September 21, 1880	84	10	73	Nov. & Decemb. 1880
Connections	" "	"		20	65	"

I hereby certify that the above diagram of the exterior lines of Township 12 North, Ranges 86 to 91 inclusive, Townships 13 & 14 North, Ranges 89 to 91 West of the 6th Principal Meridian, Wyoming Ter. is strictly conformable to the field notes of the survey thereof on file in this Office, which have been examined and approved.

Surveyor General's Office,
Cheyenne, Wyo. April 20, 1881.

Edw. C. David
Surveyor General.

583

Index 5

749

11TH GUIDE MERIDIAN WEST

from the S. Bound^y of Wyo. Ter. to the 4th St^d P^rl N. betw. R^gs 88 & 89 West of the 6th Princ^l Mer.

3 miles to an inch. *Magnetic variation East.*

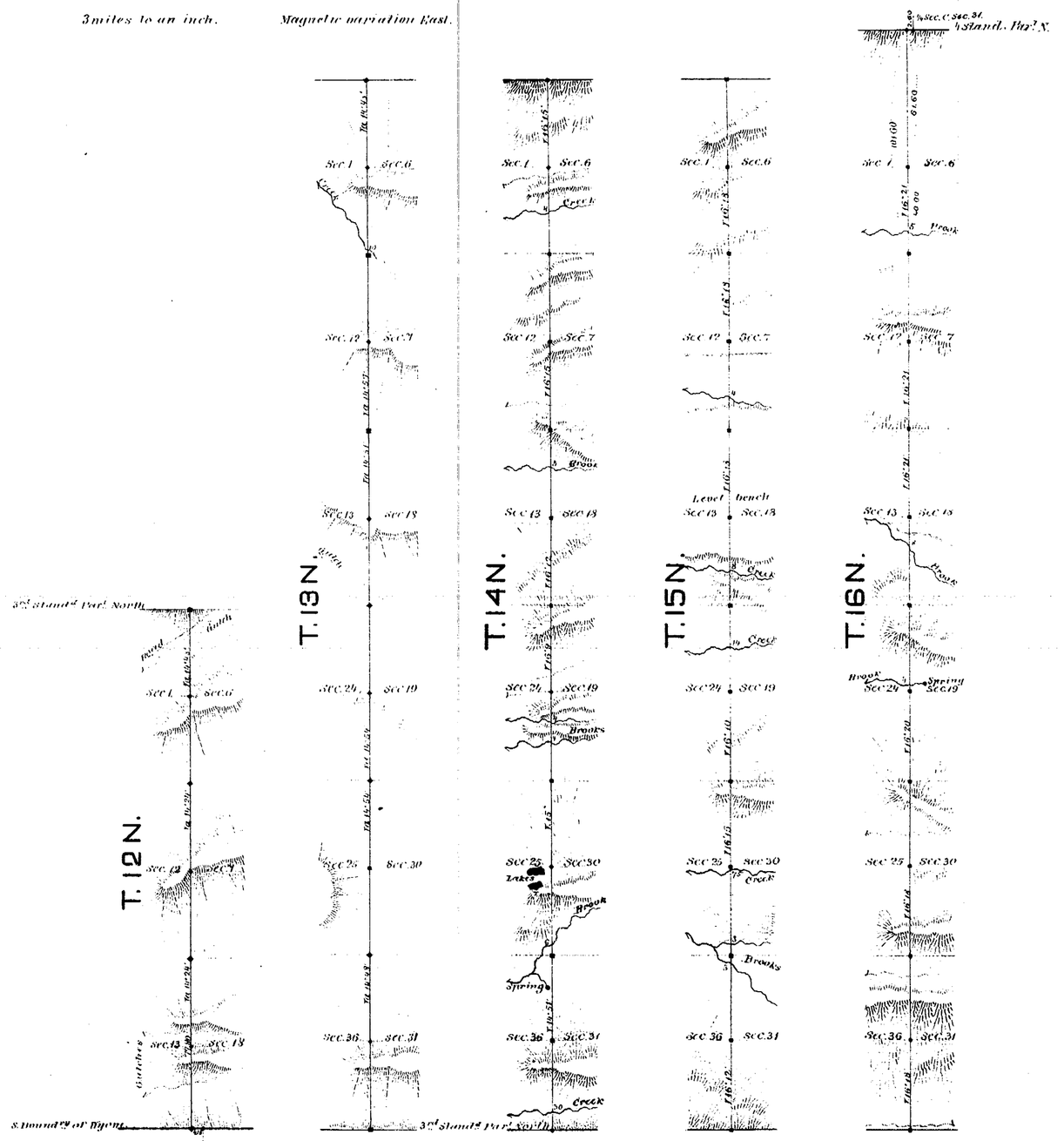

COLORADO

Surveys Designated	By whom surveyed	Date of contract	Amount of surveys			When surveyed
			mile	chs	lks	
11th Guide Mer^n West	G. W. Baker	September 21, 1880	8	77	80	December 1880
Connections	" "	" " "	0	4	15	" " "
11th Guide Mer^n West	" "	" " "	18	21	60	March 1st 3rd 1881
Connections	" "	" " "	0	2	60	" " "

I hereby certify that the above diagram of the 11th Guide Meridian West of the 6th Princ^l Mer^n Wyo. Ter. from the S. Bound^y of Wyo. Ter. to the 4th St^d P^rl North betw. Ranges 88 & 89 West, is strictly conformable to the field notes of the survey thereof on file in this office, which have been examined and approved.

Surveyor General's Office,
Cheyenne, Wyo. April 20, 1881.

Edw. C. David
Surveyor General.