(11)

736

TOWNSHIP No. 12 NORTH RANGE No. 89 WEST of the 6th Principal MERIDIAN.

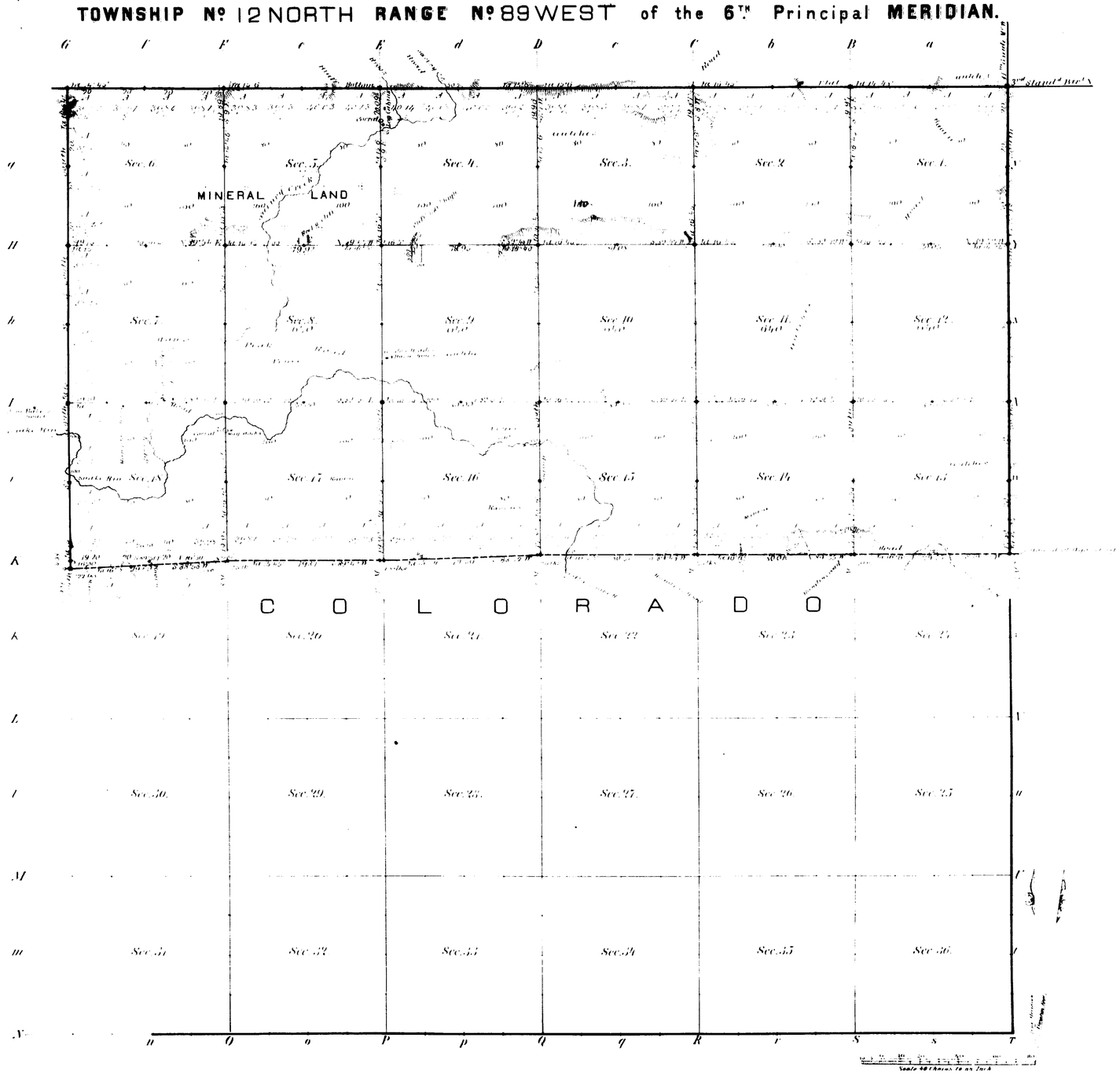

Total number of Acres

			Amount of Survey Mi. Ch. Li.	When Surveyed	
E. W. & N. Township lines	G. W. Baker	Sept. 21, 1880	12 . 2 . 18	Nov. Dec. 1880	[illegible] East
Subdivisions			27 . 61 . 86	Dec. Feb. 1880	[illegible] East
Connections			1 . 71		
S. Boundary of Wyo.	J. J. Richards	[illegible]	5 . 79 . 69	August 12, 1880	

The above Map of Township No. 12 North, of Range No. 89 West of the 6th Principal Meridian, Wyoming Territory is strictly conformable to the field notes of the survey thereof on file in this Office which have been examined and approved.

Surveyor General's Office, Edw. C. David, Surv. Genl.

Cheyenne, Wyo. Aug. 20, 1881.

A. Gast & Co. St. Louis Mo.

574

12-89

6326

ORIGINAL

TOWNSHIP No. 12 NORTH, RANGE No. 89 WEST OF THE SIXTH PRINCIPAL MERIDIAN, WYOMING.

DEPENDENT RESURVEY AND PARTIAL SUBDIVISION OF SECTION 8.

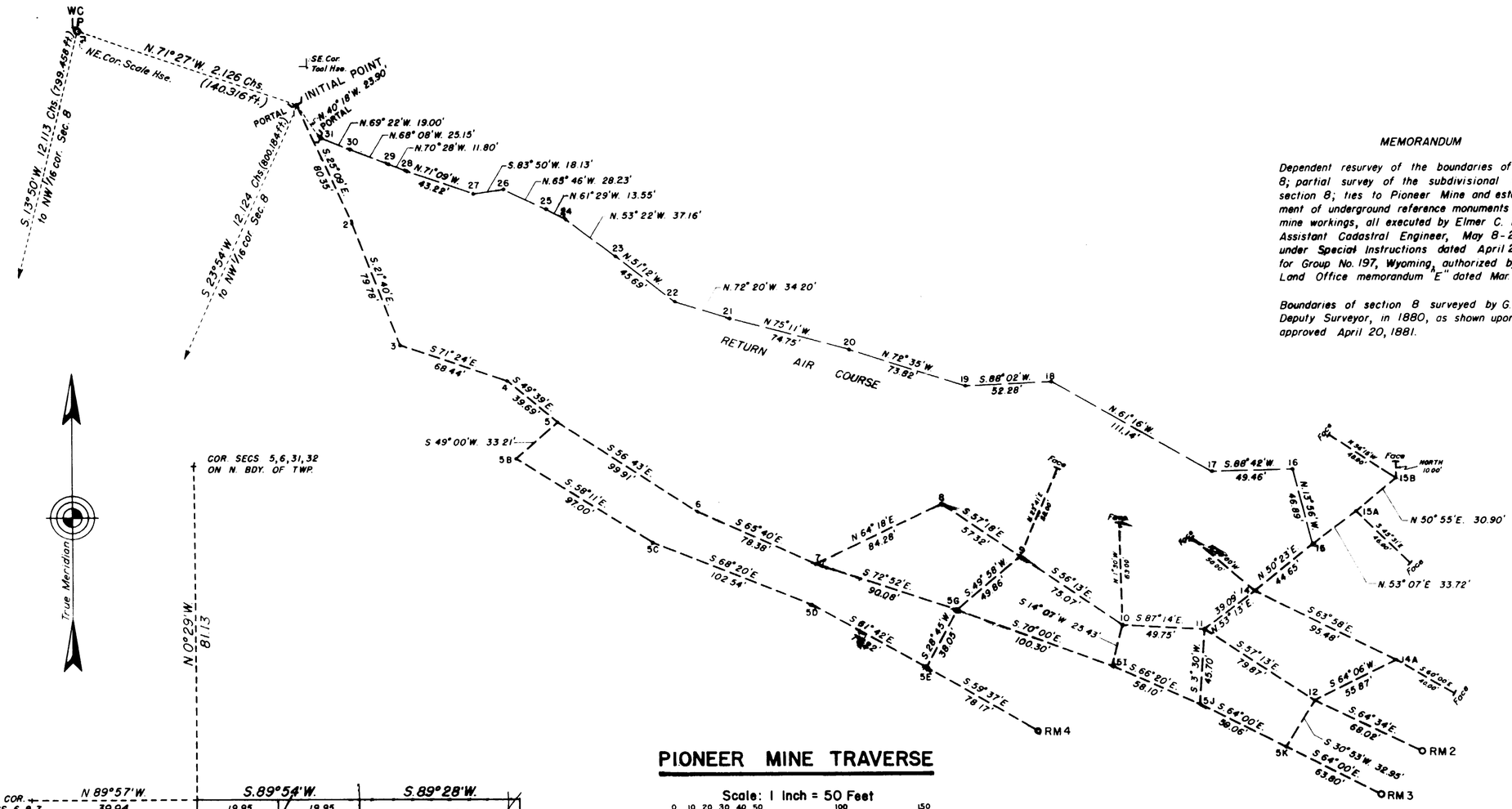

PIONEER MINE TRAVERSE

Scale: 1 Inch = 50 Feet

0 10 20 30 40 50 100 150

MEMORANDUM

Dependent resurvey of the boundaries of section 8; partial survey of the subdivisional lines of section 8; ties to Pioneer Mine and establishment of underground reference monuments in the mine workings, all executed by Elmer C. Lenhart, Assistant Cadastral Engineer, May 8-20, 1943 under Special Instructions dated April 27, 1943, for Group No. 197, Wyoming, authorized by General Land Office memorandum "E" dated Mar. 19, 1943.

Boundaries of section 8 surveyed by G. W. Baker, Deputy Surveyor, in 1880, as shown upon the plat approved April 20, 1881.

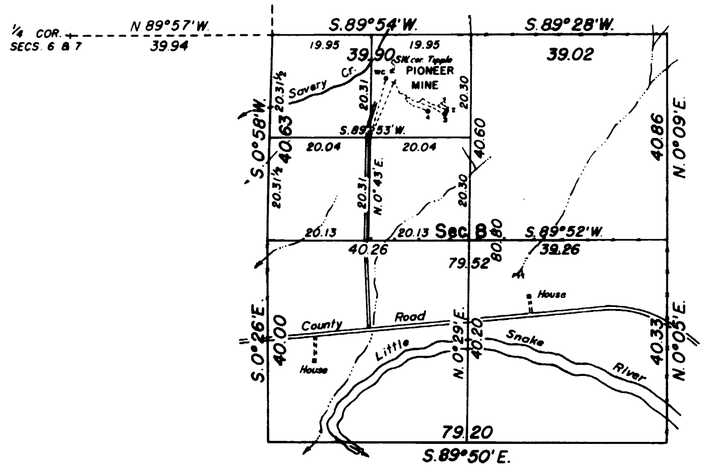

SECTION 8

Scale: 1 Inch = 20 Chains

0 5 10 20 40 60

UNITED STATES DEPARTMENT OF THE INTERIOR

GENERAL LAND OFFICE

Denver, Colorado, Nov. 8, 1943

This plat of Township No. 12 North, Range No. 89 West, of the Sixth Principal Meridian, Wyoming, is strictly conformable to the field notes of the survey thereof which have been examined and approved.

Supervisor of Surveys.

Washington, D.C., July 27, 1944

The survey represented by this plat having been correctly executed in accordance with the requirements of law and the regulations of this office is hereby accepted.

Acting Assistant Commissioner.

RCM

574-A

Trans to Cheyenne L.O. Jan. 24, 1945

12-89

(11.)

Indexed

750

EXTERIOR LINES

Scale, 3 miles to an inch. *Magnetic variation East.*

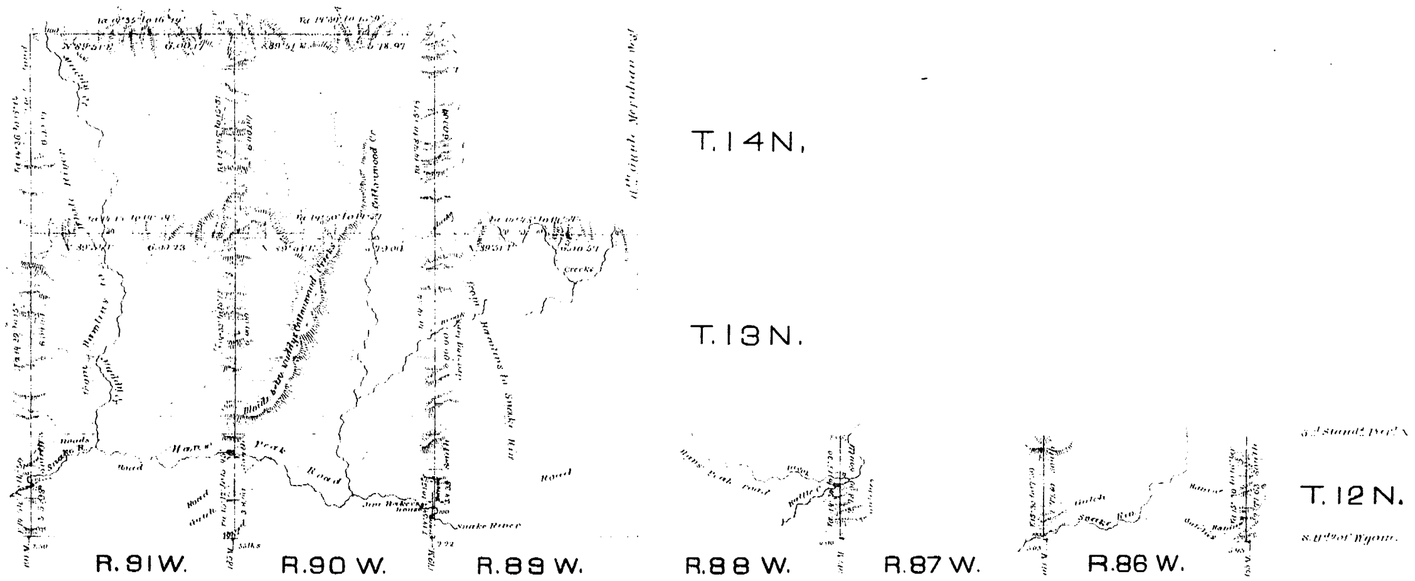

C O L O R A D O

Surveys designated	By whom surveyed	Date of contract	Amount of surveys mls.	chs.	lks.	When surveyed
Exterior lines	G. W. Baker	September 21, 1880	84	10	73	Nov. & Decemb. 1880
Connections	"	"		20	65	" "

I hereby certify that the above diagram of the exterior lines of Township 12 North, Ranges 86 to 91 inclusive, Townships 13 & 14 North, Ranges 89 to 91 West of the 6th Principal Meridian, Wyoming Ter. is strictly conformable to the field notes of the survey thereof on file in this Office, which have been examined and approved.

Surveyor General's Office,
Cheyenne, Wyo. April 20, 1881.

Edw. C. David
Surveyor General.

(11)

Index 5

749

11TH GUIDE MERIDIAN WEST

From the S. Bound.y of Wyo. Ter. to the 4th St.d P.r N. betw. R.es 88 & 89 West of the 6th Princ.l Mer.

3 miles to an inch. *Magnetic variation East.*

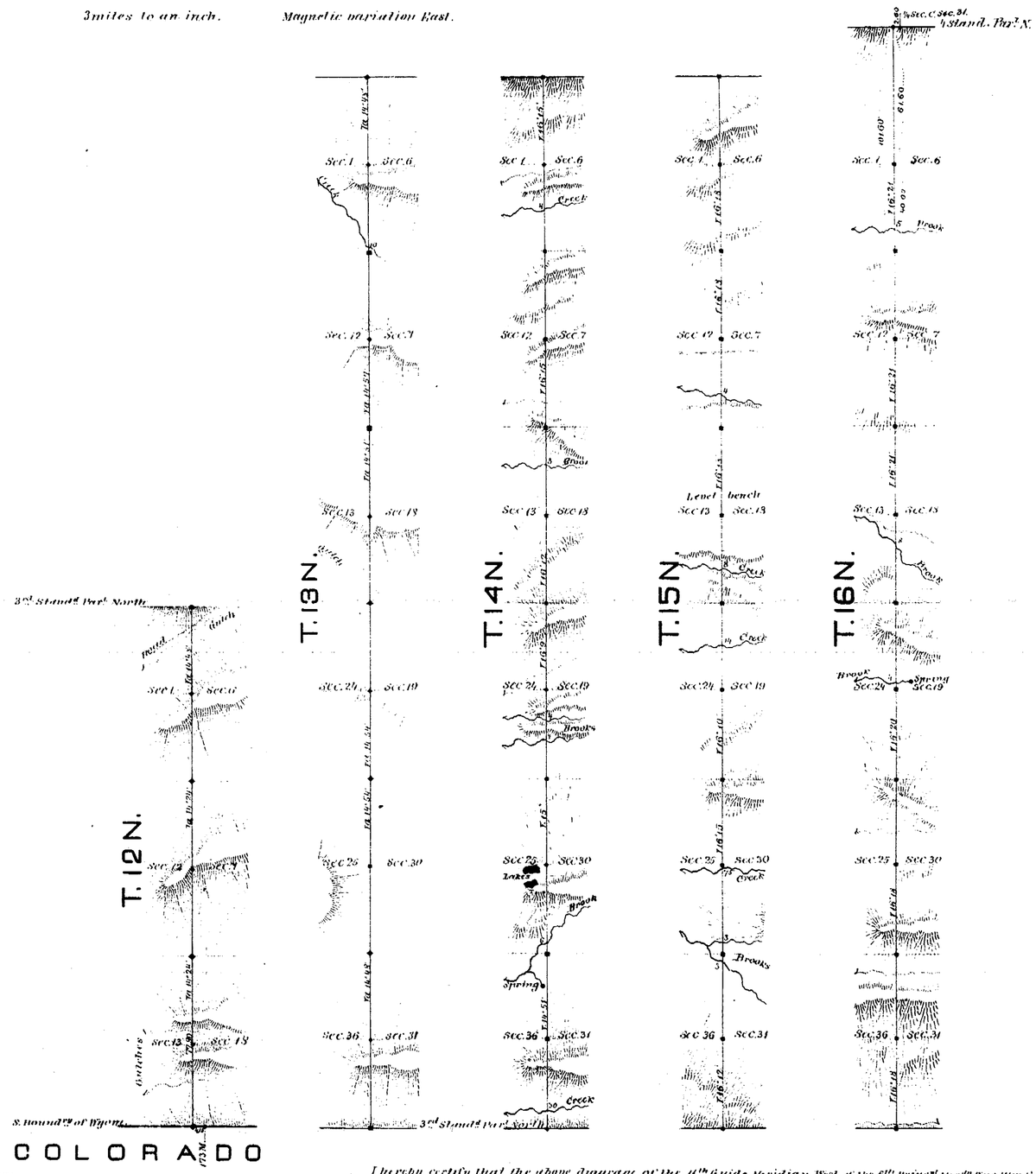

Surveys Designated.	By whom surveyed.	Date of contract.	Amount of surveys. Miles.	Chains.	Links.	When surveyed.
11th Guide Mer. West	G.W. Baker	Septemb. 21, 1880	3.	77.	80.	December 1880.
Corrections	" "	" " "	0.	6.	16.	" " "
11th Guide Mer. West	" "	" " "	18.	21.	60	March. 1st 3rd 1881.
Corrections	" "	" " "	0.	2.	60	" " "

I hereby certify that the above diagram of the 11th Guide Meridian West of the 6th Princ.l Mer. 4th Wyo. Ter. from the S. Bound.y of Wyo. Ter. to the 4th St.d P.r North betw. Ranges 88 & 89 West, is strictly conformable to the field notes of the survey thereof on file in this office, which have been examined and approved.

Surveyor General's Office,
Cheyenne, Wyo. April 20, 1881.

Edw. C. David
Surveyor General.

582