Accs. 6238

ORIGINAL

TOWNSHIP Nº 12 NORTH, RANGE Nº 93 WEST OF THE SIXTH PRINCIPAL MERIDIAN, WYOMING.

DEPENDENT RESURVEY

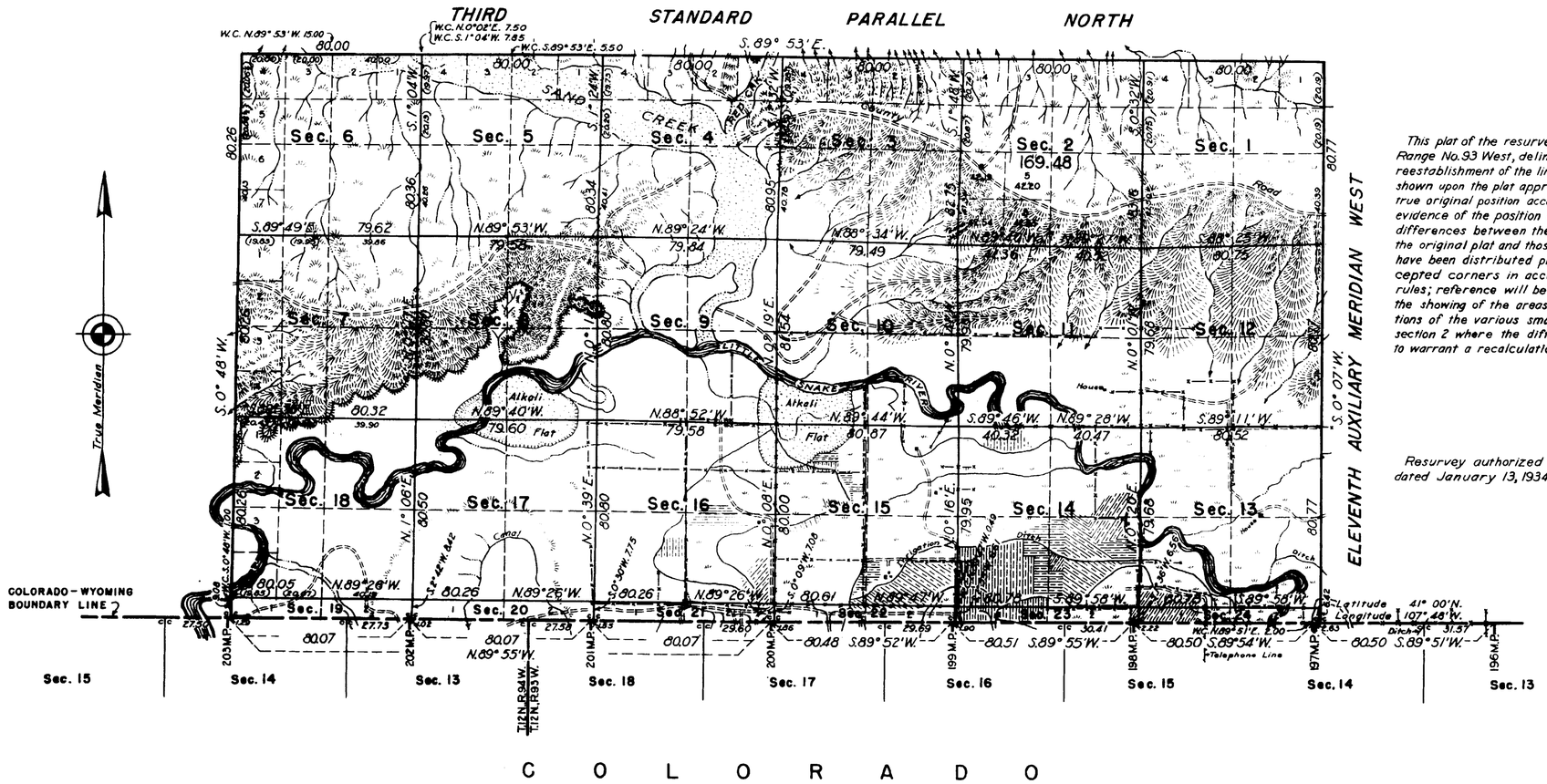

Scale: 40 Chains to an Inch.

Area Resurveyed, 11,871.97 Acres.

LINES DESIGNATED	BY WHOM SURVEYED	GROUP Nº	GROUP DATE	MILEAGE MLS.	MILEAGE CHS.	WHEN SURVEYED BEGUN	WHEN SURVEYED COMPLETED
3rd Stan. Parallel North	Anthony C. Kimmell	129	September 8, 1933	6	0.00	May 3, 1934	May 14, 1934
11th Auxiliary Meridian	Russell C. MacDonald	133	March 21, 1934	3	8.73	April 27, 1937	April 27, 1937
West Exterior	Hugo Hakola	"	" " "	3	9.86	May 4, "	May 5, "
Colo.-Wyo. Boundary	MacDonald & Hakola	"	" " "	7	0.91	April 13, "	April 24, "
Connecting	Russell C. MacDonald	"	" " "	0	11.18	" 16, "	" 27, "
Subdivisional	" " " "	"	" " "	33	52.96	" 10, "	May 6, "

This plat of the resurvey of Township No. 12 North, Range No. 93 West, delineates a retracement and reestablishment of the lines of the original survey as shown upon the plat approved March 3, 1883, in their true original position according to the best available evidence of the position of the original corners; all differences between the measurements shown on the original plat and those derived in the retracement have been distributed proportionally between accepted corners in accordance with surveying rules; reference will be made to the original plat for the showing of the areas and more detailed descriptions of the various smaller subdivisions, except in section 2 where the difference in area is so great as to warrant a recalculation of the public land therein.

Resurvey authorized by Commissioner's letter "E" dated January 13, 1934.

Office of Supervisor of Surveys

Denver, Colorado, August 8, 1940.

The above plat of Township No. 12 North, Range No. 93 West of the Sixth Principal Meridian, Wyoming, is strictly conformable to the field notes of the resurvey thereof which have been examined and approved.

Supervisor of Surveys.

UNITED STATES

DEPARTMENT OF THE INTERIOR

GENERAL LAND OFFICE

Washington, D.C., May 16, 1941.

The resurvey represented by this plat having been correctly executed in accordance with the requirements of law and the regulations of this office, is hereby accepted.

Joel David Wolfsohn

Assistant Commissioner.

H.M.B.

Note: Topography taken from aerial photographs.

AMT

1257-A

Transit to Cheyenne L.O.
Jan. 23, 1942

12 - 93

(18)

19

1757

TOWNSHIP No. 12 NORTH, RANGE No. 93 WEST of the 6th Principal MERIDIAN.

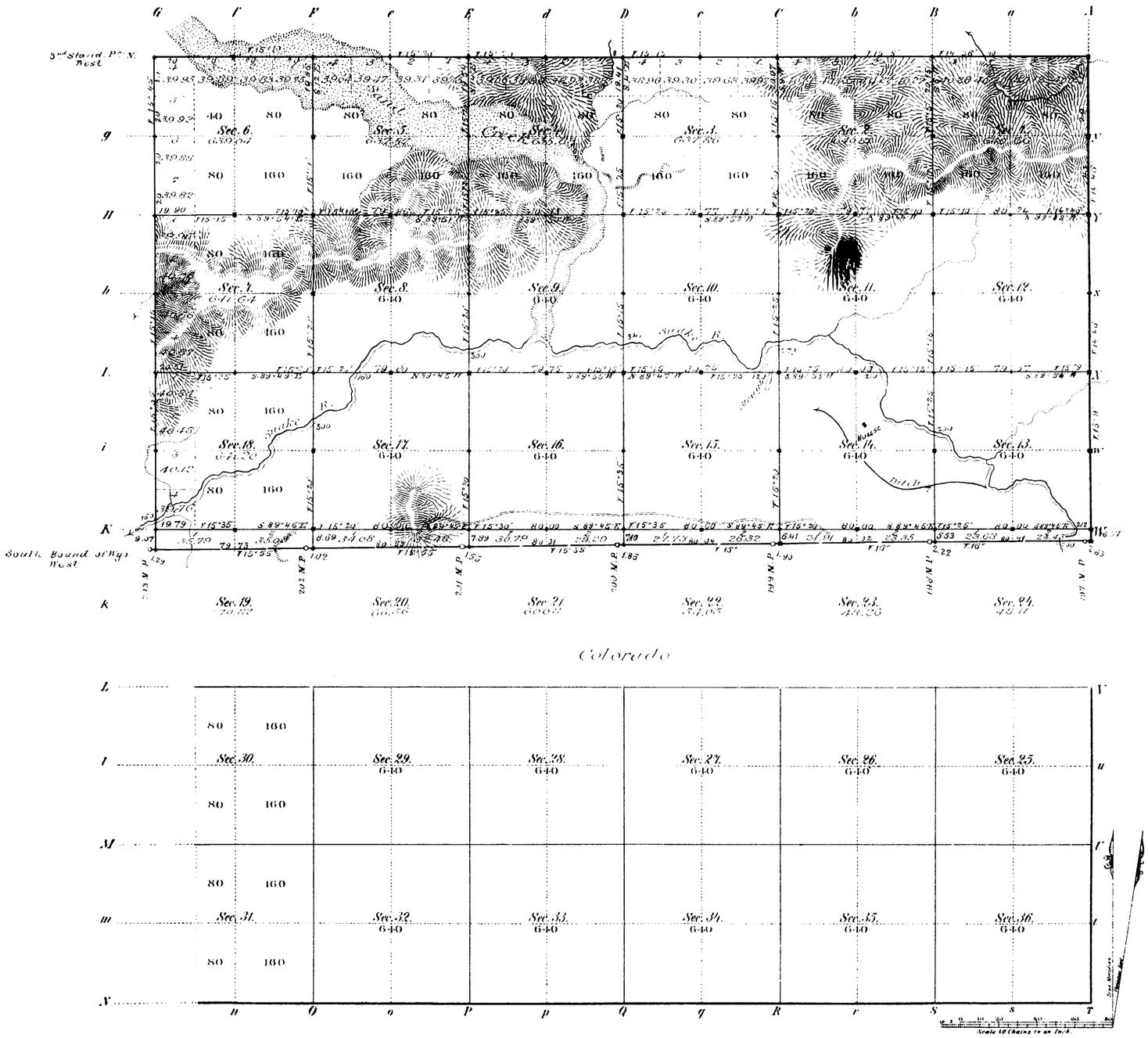

Total number of Acres 11,862.49

Surveys Designated	By Whom Surveyed	Date of Contract	Amount of Surveys Mls	Chs	Lks	When Surveyed	Magnetic Declination
E. & W. Township lines	Charles Holcomb	June 24, 1882	6	15	44	July 8, 11, 1882	15° 10' East
Subdivisions	" " "	" " "	33	34	19	Aug. 24 - 29, 1882	15° 20' " "
Connections	" " "	" " "		8	65	" " "	
3rd Stand. P. N.	G. W. Walker	Sept. 21, 1880	6	00	00	July 16, 1881	
S. Bound. of Wy.	A. T. Richards	Sept. 13, 1872	6	01	34	Aug. 13, 1873	

The above Map of Township No. 12 North Range No. 93 West of the Sixth Principal Meridian Wyoming Territory is strictly conformable to the field notes of the survey thereof on file in this Office, which have been examined and approved.

Surveyor General's Office,
Cheyenne Wyoming
March 3rd 1883

Edw. C. David
Sur. Genl.

A. Gast & Co. St. Louis Mo.

1257

12 - 93

18)

1756

32

EXTERIOR LINES.

Scale 5 miles to 1 inch. Magnetic var. East

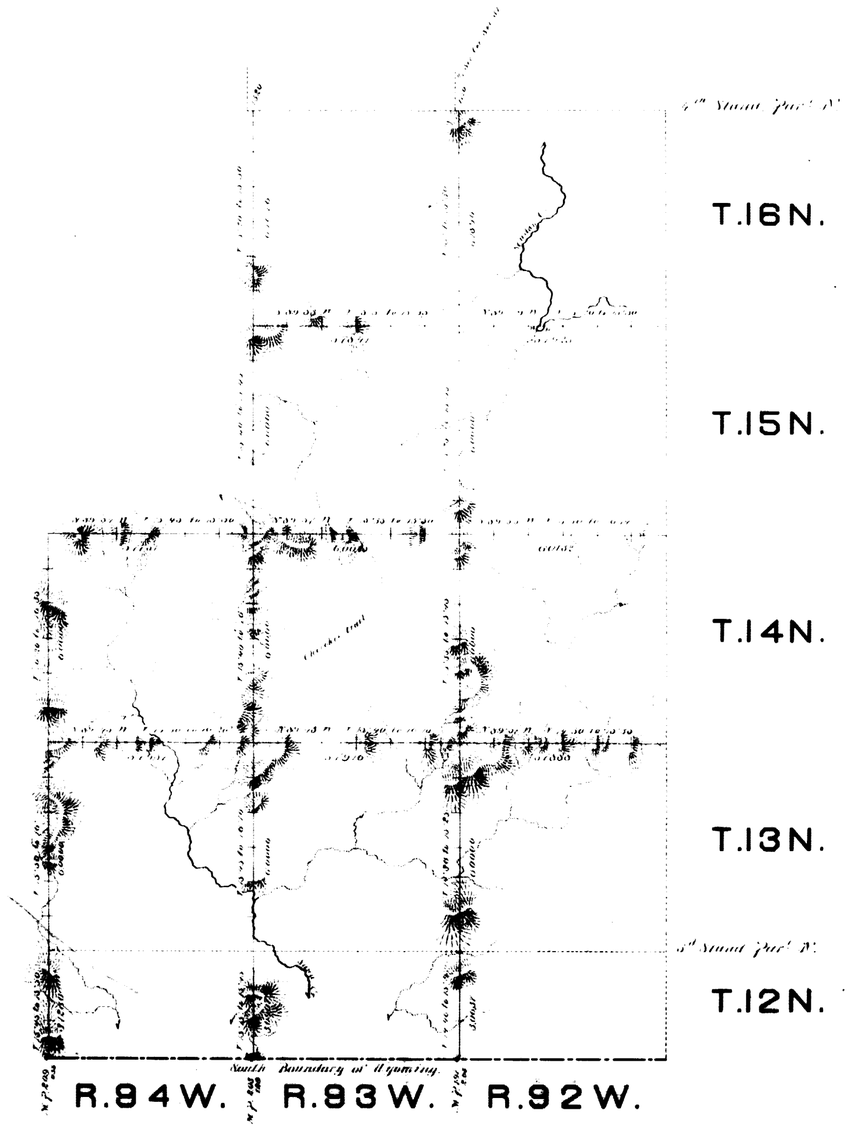

C O L O R A D O.

Surveys Designated	By Whom Surveyed	Date of Contract	Amount of Surveys			When Surveyed
			miles	chs	lks	
Exterior lines	Charles Holcomb.	June 24, 1882	117	38	9	July 8 29, 1882
Connections	.	.		28	77	. . .

I hereby certify that the above diagram of Ts 12, 13, 14, 15, 16 N., Rs. 92, 93, 94 W., and Ts. 12, 13, & 14 N. R. 91 W. of the 6th Principal Meridian, Wyoming Territory, is strictly conformable to the field notes of the survey thereof on file in this Office, which have been examined and approved.

Surveyor General's Office,
Cheyenne Wyo March 5th 1883

Edw. C. David
Surveyor General.

1272