34

50

4761

Township No. 13 North, Range No. 80 West of the 6th Principal Meridian

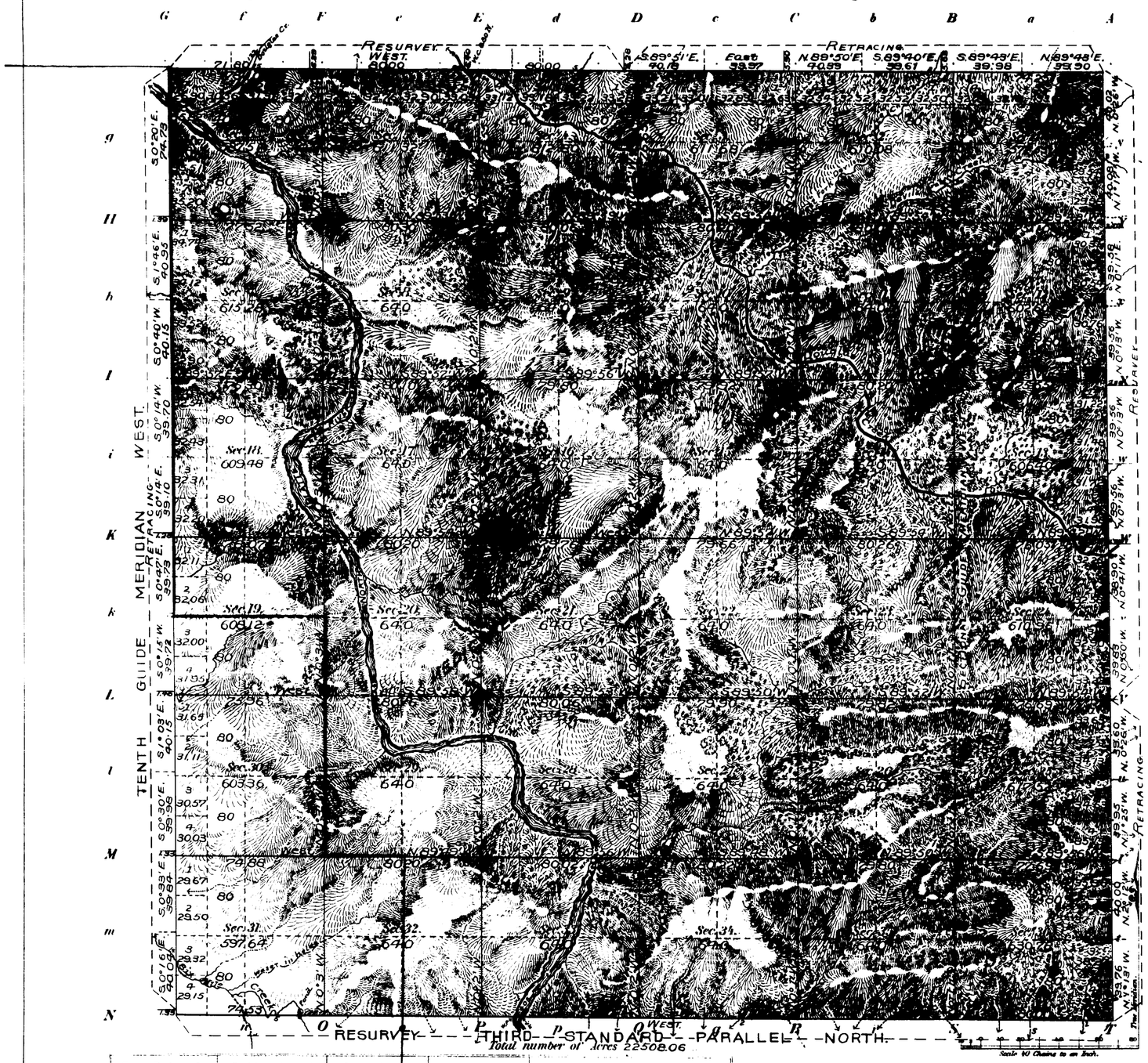

Meanders of								
Posts	Courses	Ch.s Lk.s	Posts	Courses	Ch.s Lk.s	Posts	Courses	Ch.s Lk.s

Latitude	41°03' N.
Longitude	106°19'21" W.
Mean Mag. Decl.	15°12' E.

Surveys Designated	By Whom Surveyed	Date of Contract No.	Amount of Surveys M.	Ch.s	Lk.s	When Surveyed
Resurvey N. E. and S. Township lines	Howard B. Carpenter	274, May 27, 1899	12	63	42	June 23-Aug. 26, 1899.
Subdivisions	" " "	" " "	50	24	49	Sept. 8-24, 1899.
Connections	" " "	" " "		36	03	" " "
Retracing N. E. and W. To lines	" " "	" " "	10	73	29	Aug. 20-Sept. 6, "
Township lines	William O. Downey	49, Aug. 23, 1877	17	78	75	Sept. 16, 1877 / July 21, 1878
South Boundary	Winsor and Cook	2, June 21, 1870	6	00	00	July 15-16, 1870.
Retracing W. Bdry.	Downey and Grant	115, Oct. 28, 1880	5	76	65	October 30, 1880

The above Map of Township No. 13 North of Range No. 80 West of the 6th Principal Meridian, Wyoming, is strictly conformable to the field notes of the survey thereof on file in this Office, which have been examined and approved.

Surveyor General's Office Alpheus P. Hansen
Cheyenne, Wyoming November 14, 1900 Sur. Gen.

2833

F.A.O.

H.B.R.

THE NORRIS PETERS CO., LITHO. WASHINGTON, D.C.

Filed MAR 2 1901

Survey accepted. See letter "E" Feb. 26, 1901.

13 - 80

THIRD STANDARD PARALLEL NORTH

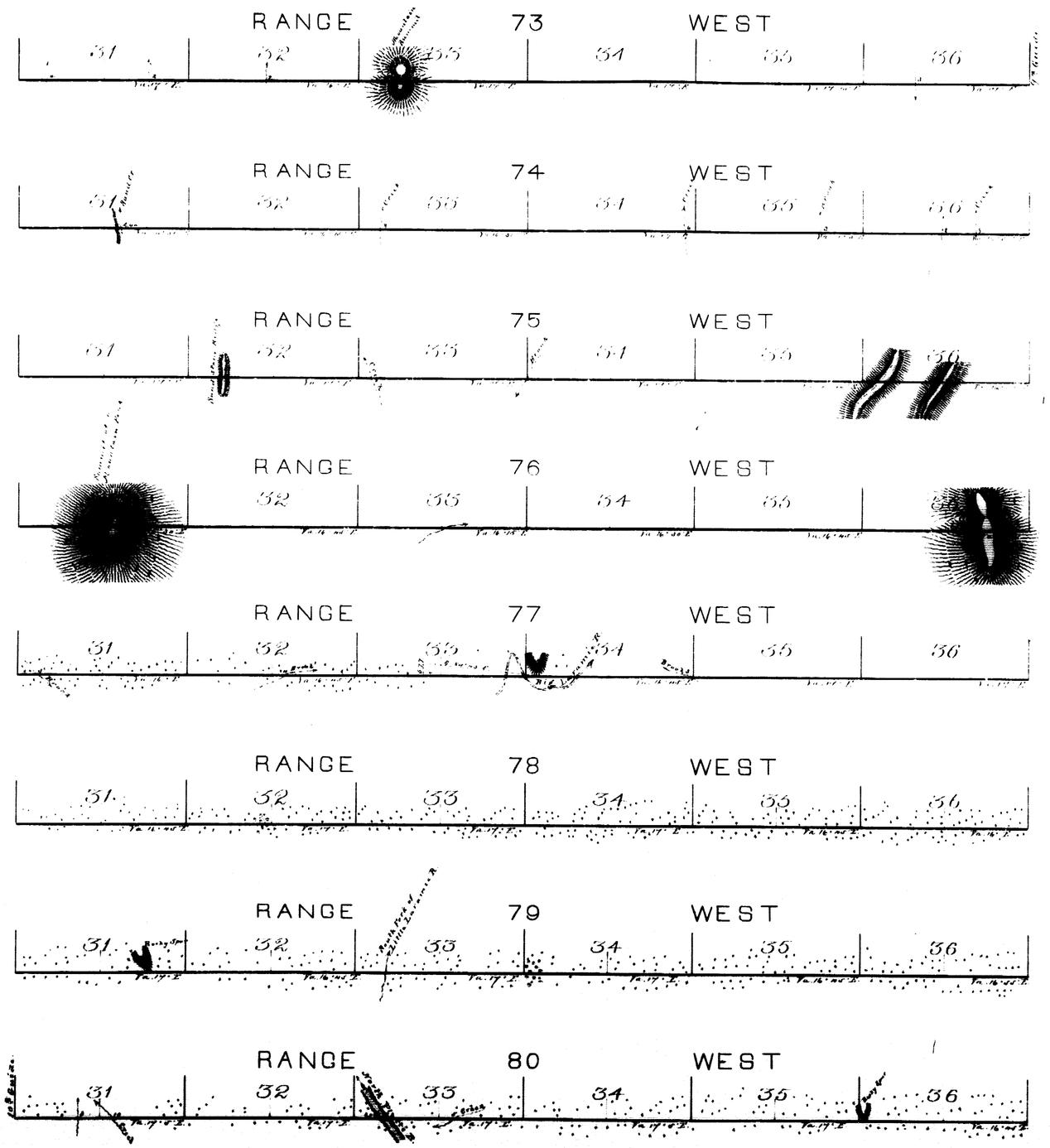

Survey Designated	By Whom Surveyed	Date of Contract	Amt of Surveys	When Surveyed
3rd Stand. Par. N.	Winsor & Cook	June 21st 1870	48 Miles	July 4th-16th 1870

I hereby certify that the above Map of the 3rd Standard Parallel North of the Colorado Base Line, between Ranges 72 and 81 West of the 6th Principal Meridian, in Wyoming Territory, is strictly conformable to the field notes of the survey thereof on file in this Office, which have been examined and approved.

Surveyor Generals Office
Cheyenne W.T. Aug. 27th 1870

Silas Reed
Surv. Genl.

34

Indexed

48

4759

TOWNSHIP EXTERIORS

Scale: 1 inch to 160 chains



Plat
showing the
Resurvey of the 3d Standard Parallel North through R.80W.,
The Resurvey of the 10th Guide Meridian West through T.14N.,
The Retracing of the 10th Guide Meridian West through Tps.12 & 13N.,
The Retracing of the East Boundary of T.12N., R.80W.;
The Resurvey of a part of the East Boundary, and
The Retracing of a part of the East Boundary of T.13N., R.80W.,
The Resurvey of the North Boundary, and a part of the
East and South Boundaries, and the Retracing of a
part of the East and South Boundaries of T.14N., R.80W.;
and
The Retracing of the East Boundary, and a part of the
North Boundary of T.15N., R.80W. of the 6th Principal
Meridian, Wyoming, is strictly conformable to the
field notes of the survey thereof by
Howard B. Carpenter, U.S.D.S.,
under his
Contract No. 274,
dated May 27, 1899,
which have been examined, approved and filed in this
office.
U.S. Surveyor General's Office,
Cheyenne, Wyoming,
November 14, 1900.

Alphonso C. Hanson
U.S. Surv. Genl

Table of Mileage

Surveys Designated	Amount Mls.	Amount Chs.	Amount Lks.	When Surveyed
Standard & Meridian Lines Resur.	11	70	33	June 25 - Aug. 26, 1899
" " " Retr.	8	75	10	Aug. 24 - Sept. 7, "
Township Lines Resurveyed	15	57	53	June 19 - Aug. 21, "
" " Retraced	20	12	90	June 17 - Sept. 7, "
Connections		12	22	June 26 - Aug. 26, "

Latitude 41°03'N
Longitude 106°19'21"W
Mean Mag. Decl. 15°16'E

2831

Filed MAR 2 1901
Survey accepted. See letter E. Feby 26, 1901.

10TH GUIDE MERIDIAN WEST,

From S Boundary of Wyoming to 4th Standard Parallel N. between Ranges 80 and 81 West of the 6th Pr. Mer.

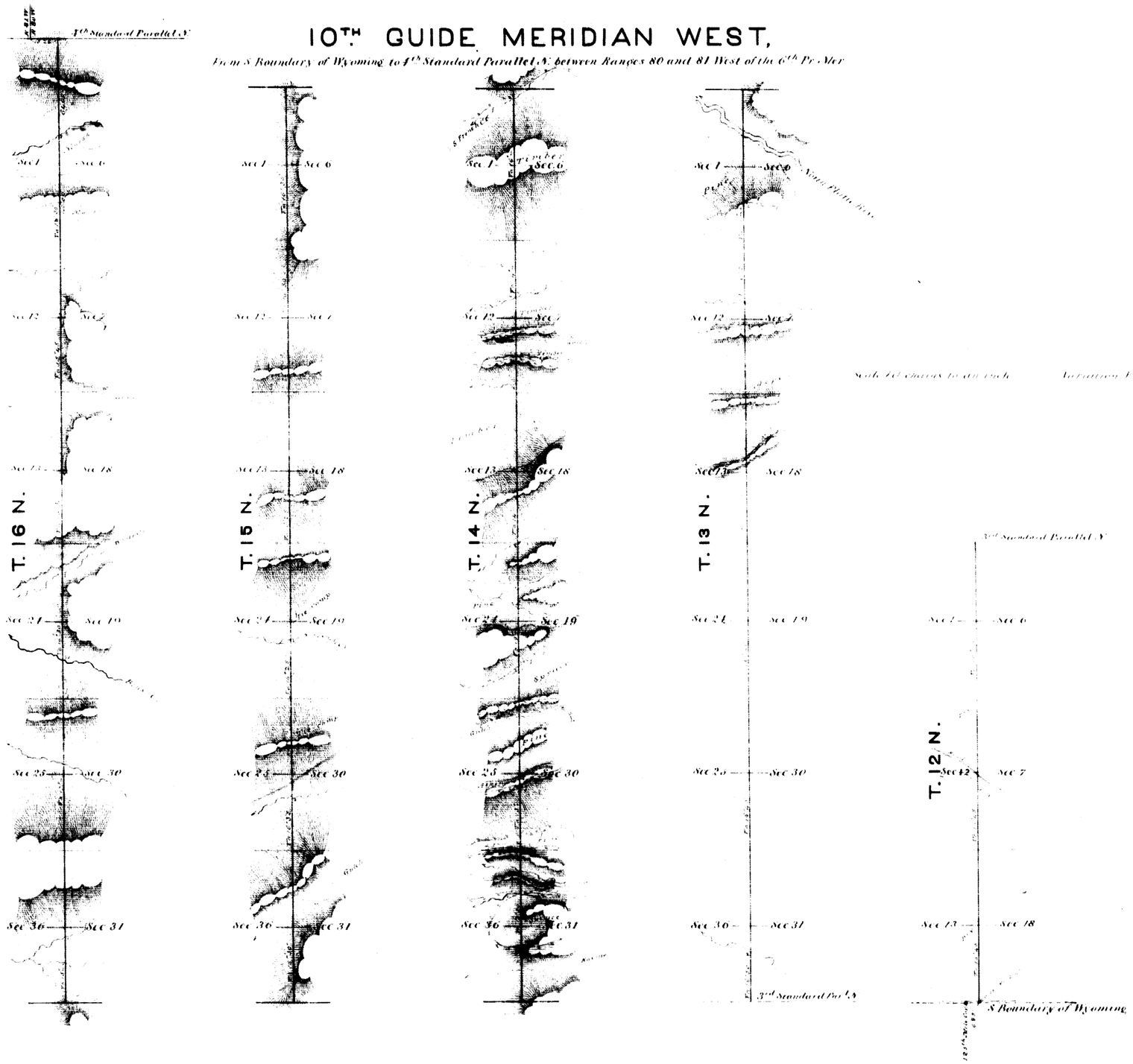

Survey designated	By whom surveyed	Date of contract	Amount of surveys	When surveyed
			Mi. Ch. Li.	
10th Guide Merid.n W.	Wm. O. Donney	Aug. 23 1877	27 . 24 . 06	Sept. 1877
Connections.			22 . 13	

I hereby certify that the above diagram of the 10th Guide Meridian West of the 6th Principal Meridian, from the South Boundary of Wyoming, to the 4th Standard Parallel N. in Wyoming Territory, is correctly conformable to the field notes of the survey thereof on file in this office which have been examined and approved.

Surveyor General's Office
Cheyenne, Wyo. Jan.y 31st 1878

Edw. C. David
Surveyor General.

(10) Indexed

577

8

EXTERIOR LINES

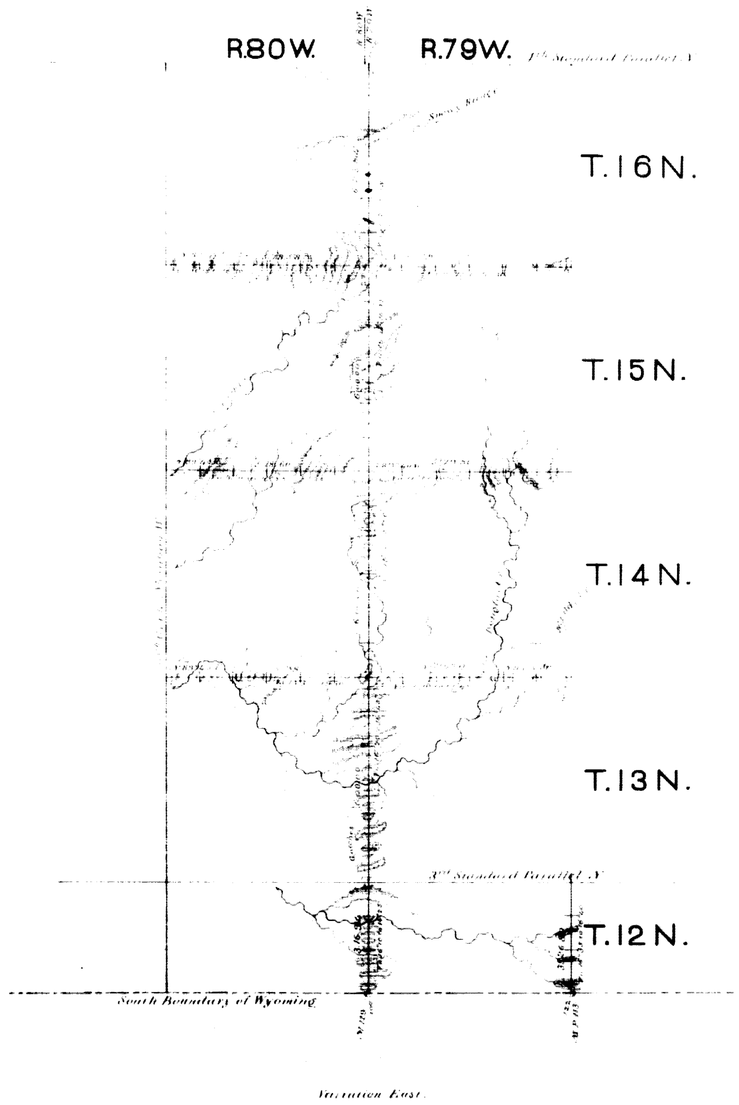

Surveys designated	By whom surveyed	Date of contract	Amount of surveys	When surveyed.
Township lines. Connections.	Wm. O. Downey	Aug. 23. 1877	Mls. 66. Chs. 61. Lks. 51. 12. 42	July. 1878.

I hereby certify that the above diagram of the exterior lines of townships 12 to 16 North ranges 79 and 80 West of the 6th Principal Meridian in Wyoming Territory is strictly conformable to the field notes of the survey thereof on file in this office, which have been examined and approved.

Surveyor Generals Office,
Cheyenne, Wyo. Nov. 21, 1878.

Edw. C. David
Surveyor General.

489