34

Accession No. 4780

72.

Township No. 13 North, Range No. 83 West of the 6th Principal Meridian



Meanders of

Posts	Courses	Ch. Lks.	Posts	Courses	Ch. Lks.	Posts	Courses	Ch. Lks.

Total number of Acres 23072.98

Latitude 41° 3 N.
Longitude 106° 40 W
Mean Mag. Decl. 15° 9 E

Surveys Designated N., E., and S.	By Whom Surveyed	Date of Contract No.	Amount of Surveys M	Ch.	Lks.	When Surveyed
Township lines	William O. Downey	103 May 12, 1879	18	00	32	July 30-Aug. 27, 1879
Subdivisions	Darnell Miller	275 May 27, 1899	60	3	11	June 20-July 12, 1899
Resurvey of Entry	Howard B. Carpenter	266A June 3, 1897	6	1	10	October 3, 1897

The above Map of Township No. 13 North of Range No. 83 West of the 6th Principal Meridian Wyoming is strictly conformable to the field notes of the survey thereof on file in this Office, which have been examined and approved.

Surveyor General's Office
Cheyenne, Wyo., September 12, 1900

A. Sphere P. Hanson
Sur. Gen'l

2851

IBM Computer
FHA Lettering
FAC Topog.

13 - 83

Filed JAN 11 1902
Survey accepted by the Land Commissioner in the matter of Entry No. 6 of 1902.

5845 (4-675)

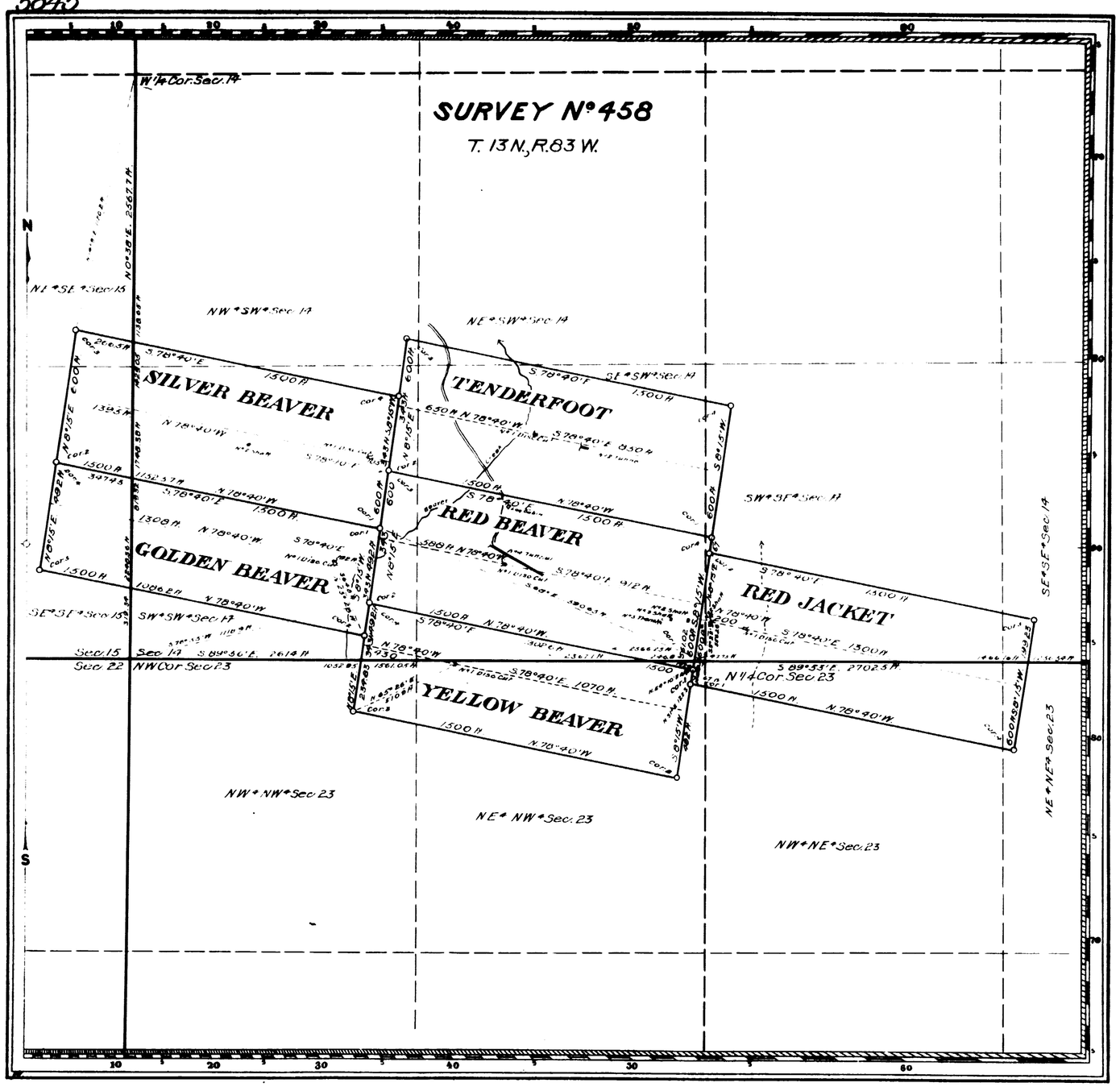

Deposited by Claimant $130.00
Cost of Office Work $86.00
Amount to be refunded $44.00

Claim Located (as amended) September 1, 1910

Mineral Survey Nº 458

Lot Nº
Cheyenne Land District.

PLAT

OF THE CLAIM OF

Keystone Copper Company
KNOWN AS THE
RED JACKET, RED BEAVER, YELLOW BEAVER, GOLDEN BEAVER, SILVER BEAVER AND TENDERFOOT LODES
IN Upper Platte MINING DISTRICT,
Carbon COUNTY, Wyoming
Containing an Area of 116.36 Acres.
Scale of 400 Feet to the inch.
Variation 15°50'E.
SURVEYED October 5-9, 1910 BY
Robert Z. McCoy,
U.S. Deputy Mineral Surveyor,

The Original Field Notes of the Survey of the Mining Claim of Keystone Copper Company known as the Red Jacket, Red Beaver, Yellow Beaver, Golden Beaver, Silver Beaver and Tenderfoot Lodes (from which this plat has been made under my direction) have been examined and approved, and are on file in this Office; and I hereby certify that they furnish such an accurate description of said Mining Claim as will, if incorporated into a patent, serve fully to identify the premises, and that such reference is made therein to natural objects or permanent monuments as will perpetuate and fix the locus thereof.

I further certify that Five Hundred Dollars worth of labor has been expended or improvements made upon said Mining Claim by claimant or its grantors, and that said improvements consist of

6 discovery cuts, 4 shafts, 2 tunnels and 1 trench

that the location of said improvements is correctly shown upon this plat, and that no portion of said labor or improvements has been included in the estimate of expenditures upon any other claim.

And I further certify that this is a correct plat of said Mining Claim made in conformity with said original field notes of the survey thereof, and the same is hereby approved.

U.S. Surveyor General's Office
Cheyenne, Wyoming.
October 29, 1910

Stephen S. Stanson
U.S. Surveyor General for Wyoming.

458

PAT. NO. 27032 NOTES
PAT. NO. 313504 V
C. S. NO. 192 P

4

35
V

5724

(4-675)

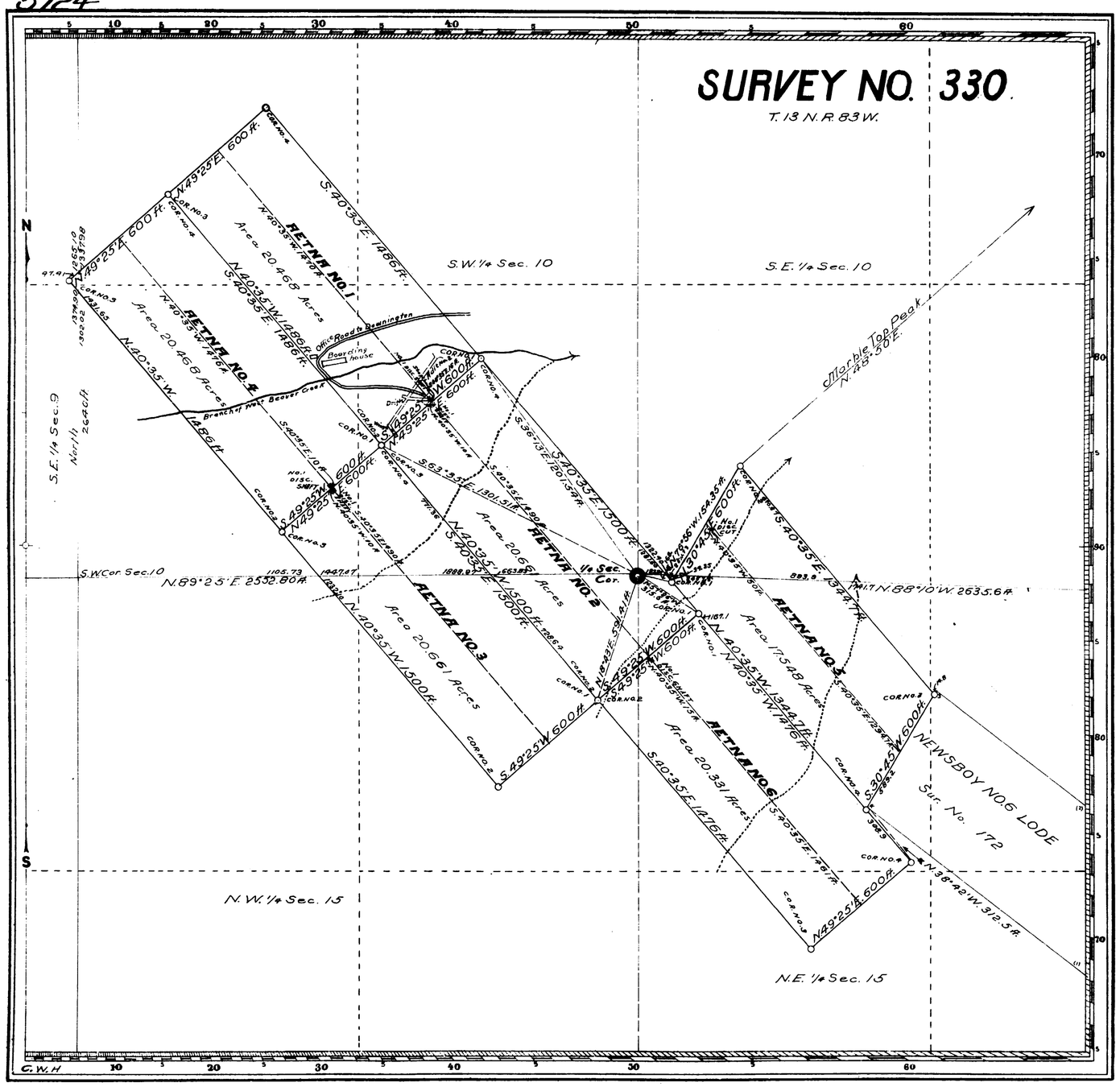

Date of Amended Location, October 15th, 1903

Mineral Survey No. 330

L.O.T. No.

Cheyenne Land District.

PLAT

OF THE CLAIM OF

THE AETNA MINING COMPANY.

KNOWN AS THE

AETNA NO. 1, AETNA NO. 2 AETNA NO. 3, AETNA NO. 4, AETNA NO. 5 AND AETNA NO. 6 LODES

IN Upper Platte MINING DISTRICT,
Carbon COUNTY, Wyoming
Containing an Area of 120.137 Acres.
Scale of 400 feet to the inch.
Variation 15° 15' E.
SURVEYED March 11th — 15th, 1905 BY

T. Russell Countryman, U.S. Deputy Mineral Surveyor,

The Original Field Notes of the Survey of the Mining Claim of The Aetna Mining Company known as the AETNA NO. 1, AETNA NO. 2, AETNA NO. 3, AETNA NO. 4, AETNA NO. 5 AND AETNA NO. 6 LODES,

from which this plat has been made under my direction, have been examined and approved, and are on file in this Office; and I hereby certify that they furnish such an accurate description of said Mining Claim as will, if incorporated into a patent, serve fully to identify the premises, and that such reference is made therein to natural objects or permanent monuments as will perpetuate and fix the locus thereof.

I further certify that Five Hundred Dollars worth of labor has been expended or improvements made, upon said Mining Claim by claimant or its grantors, and that said improvements consist of:

1 discovery cut, 5 discovery shafts, 1 adit, 2 drifts and a winze

that the location of said improvements is correctly shown upon this plat, and that no portion of said labor or improvements has been included in the estimate of expenditures upon any other claim.

And I further certify that this is a correct plat of said Mining Claim made in conformity with said original field notes of the survey thereof; and the same is hereby approved.

U.S. Surveyor General's Office
Cheyenne, Wyoming
July 28th, 1905

Stephen P. Harmon
U.S. Surveyor General for Wyoming

221
May 28, 1906
43852
354

330

3

95
V

(4-675)

5682

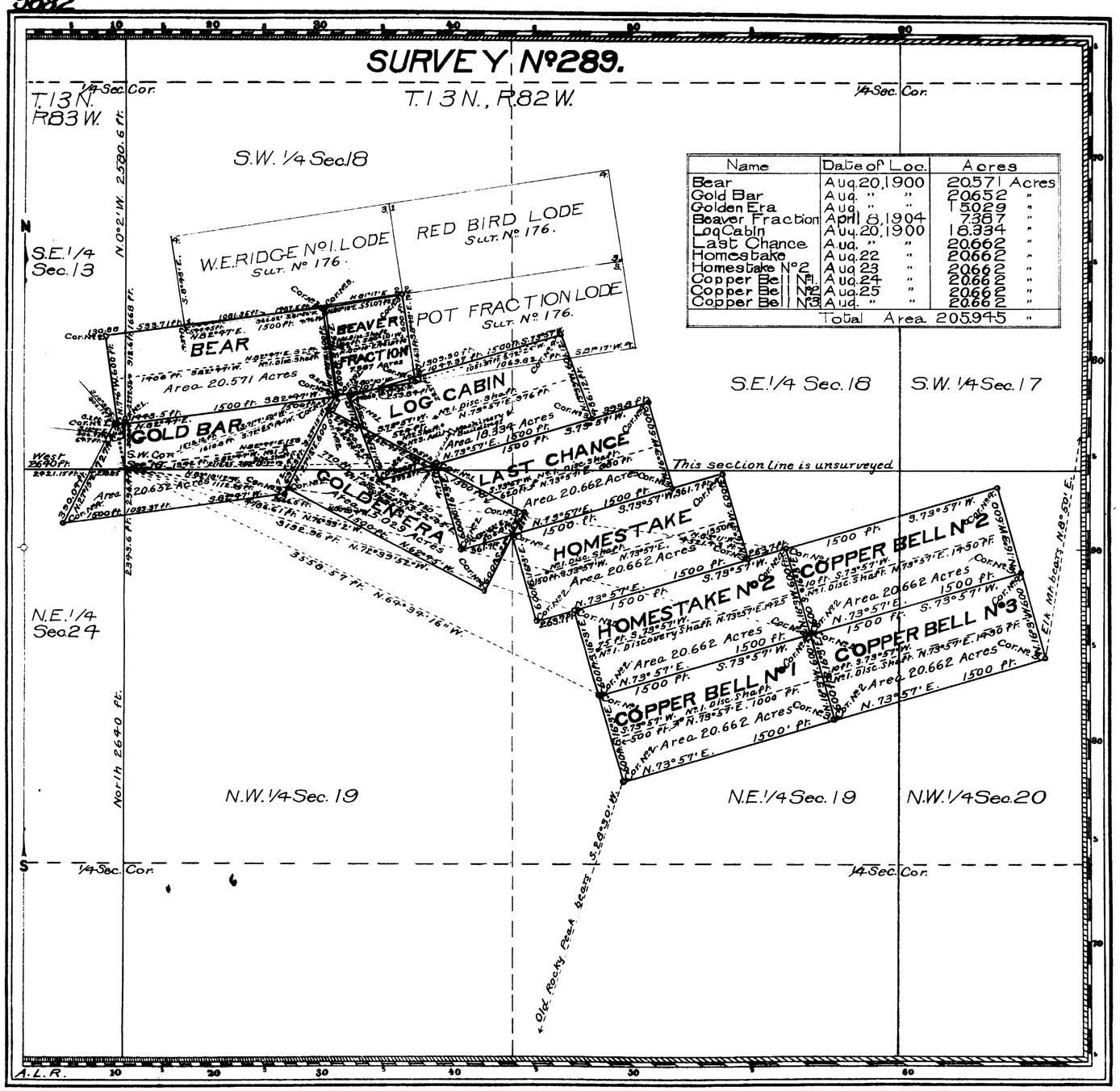

Name	Date of Loc.	Acres
Bear	Aug. 20, 1900	20.571 Acres
Gold Bar	Aug. " "	20.652 "
Golden Era	Aug. " "	15.029 "
Beaver Fraction	April 8, 1904	7.387 "
Log Cabin	Aug. 20, 1900	18.334 "
Last Chance	Aug. " "	20.662 "
Homestake	Aug. 22 "	20.662 "
Homestake No 2	Aug. 23 "	20.662 "
Copper Bell No 1	Aug. 24 "	20.662 "
Copper Bell No 2	Aug. 25 "	20.662 "
Copper Bell No 3	Aug. " "	20.662 "
Total Area		205.945 "

Claim Located see table 190

Mineral Survey No 289

Lot No

Cheyenne Land District.

PLAT

OF THE CLAIM OF

George T. Ettinger

KNOWN AS THE

Bear et al. Lodes

IN UPPER PLATTE MINING DISTRICT, CARBON COUNTY, WYOMING

Containing an Area of 205.945 Acres.

Scale of 600 Feet to the inch.

Variation 15° 10' E.

SURVEYED MAY 1 – JUNE 20 1904 BY T. Russell Countryman, U.S. Deputy Mineral Surveyor,

The Original Field Notes of the Survey of the Mining Claim of George T. Ettinger known as the

Bear et al. Lodes

from which this plat has been made under my direction, have been examined and approved, and are on file in this Office; and I hereby certify that they furnish such an accurate description of said Mining Claim as will, if incorporated into a patent, serve fully to identify the premises, and that such reference is made therein to natural objects or permanent monuments as will perpetuate and fix the locus thereof.

I further certify that an amount equal to Five Hundred Dollars worth of labor has been expended or improvements made for the benefit of each location upon said Mining Claim by claimant or his grantors, and that said improvements consist of

11 discovery shafts, 1 shaft and ladit with winze, machinery and buildings

that the location of said improvements is correctly shown upon this plat, and that no portion of said labor or improvements has been included in the estimate of expenditures upon any other claim.

And I further certify that this is a correct plat of said Mining Claim made in conformity with said original field notes of the survey thereof, and the same is hereby approved.

U.S. Surveyor General's Office, Cheyenne, Wyoming, September 21, 1904

Orpheus P. Hanson
U.S. Surveyor General for Wyoming

H.B.P.

289

206 NOTES
Jan. 24, 1906
43283
106

3

8

(4-675)

5594

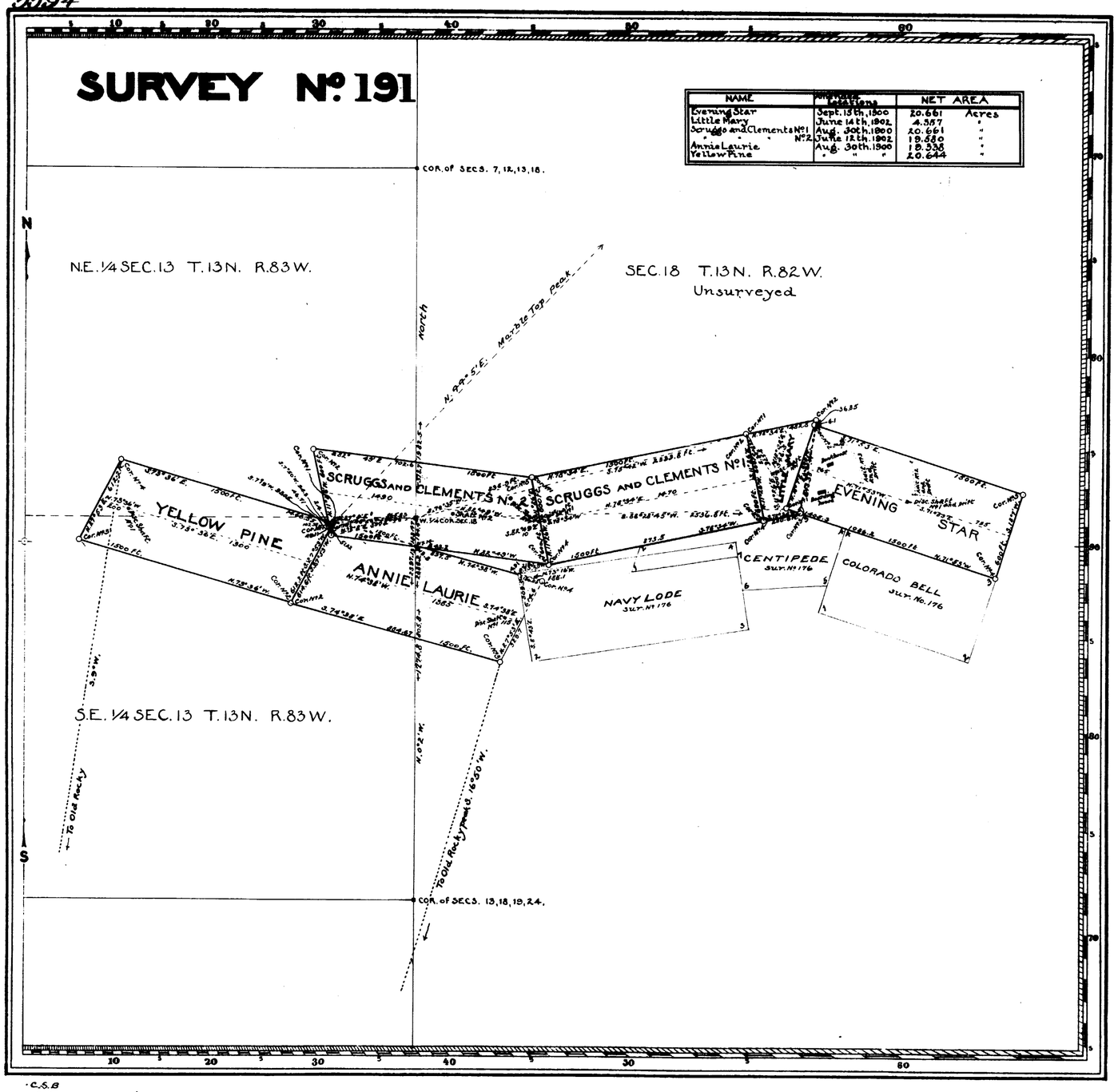

NAME	Amended Locations	NET AREA	
Evening Star	Sept. 15th, 1900	20.661	Acres
Little Mary	June 14th, 1902	4.557	"
Scruggs and Clements No. 1	Aug. 30th, 1900	20.661	"
" " " No. 2	June 12th, 1902	19.580	"
Annie Laurie	Aug. 30th, 1900	19.338	"
Yellow Pine	" " "	20.644	"

C.S.B
R.B.

Claim Located 190

Mineral Survey No. 191

Lot No.

Cheyenne Land District.

PLAT

OF THE CLAIM OF

Evening Star Mining Company

KNOWN AS THE

Evening Star, Little Mary, Scruggs and Clements No. 1, Scruggs and Clements No. 2, Annie Laurie, and Yellow Pine lodes

IN Upper Platte MINING DISTRICT, Carbon COUNTY, Wyoming

Containing an Area of 105.241 Acres.

Scale of 600 Feet to the inch.

Variation 15°10' E

SURVEYED July 15th.–26th. 1902 BY T. Russell Countryman, U.S. Deputy Mineral Surveyor,

The Original Field Notes of the Survey of the Mining Claim of Evening Star Mining Company known as the Evening Star, Little Mary, Scruggs and Clements No. 1, Scruggs and Clements No. 2, Annie Laurie, and Yellow Pine Lodes from which this plat has been made under my direction, have been examined and approved, and are on file in this Office; and I hereby certify that they furnish such an accurate description of said Mining Claim as will, if incorporated into a patent, serve fully to identify the premises, and that such reference is made therein to natural objects or permanent monuments as will perpetuate and fix the locus thereof.

I further certify that an amount equal to Five Hundred Dollars worth of labor has been expended or improvements made upon said Mining Claim by claimant or its grantors, and that said improvements consist of six discovery shafts, one shaft, two adits, four drifts,

that the location of said improvements is correctly shown upon this plat, and that no portion of said labor or improvements has been included in the estimate of expenditures upon any other claim.

And I further certify that this is a correct plat of said Mining Claim made in conformity with said original field notes of the survey thereof, and the same is hereby approved.

U.S. Surveyor General's Office, Cheyenne, Wyo. Stephen P. Hansen U.S. Surveyor General for Wyoming

September 11, 1902

191

EXT. NO. 156 NOTES
June 20, 1904
EXT. NO. 39127 V. 9
C.P. NO. 106

(4-675)

5577

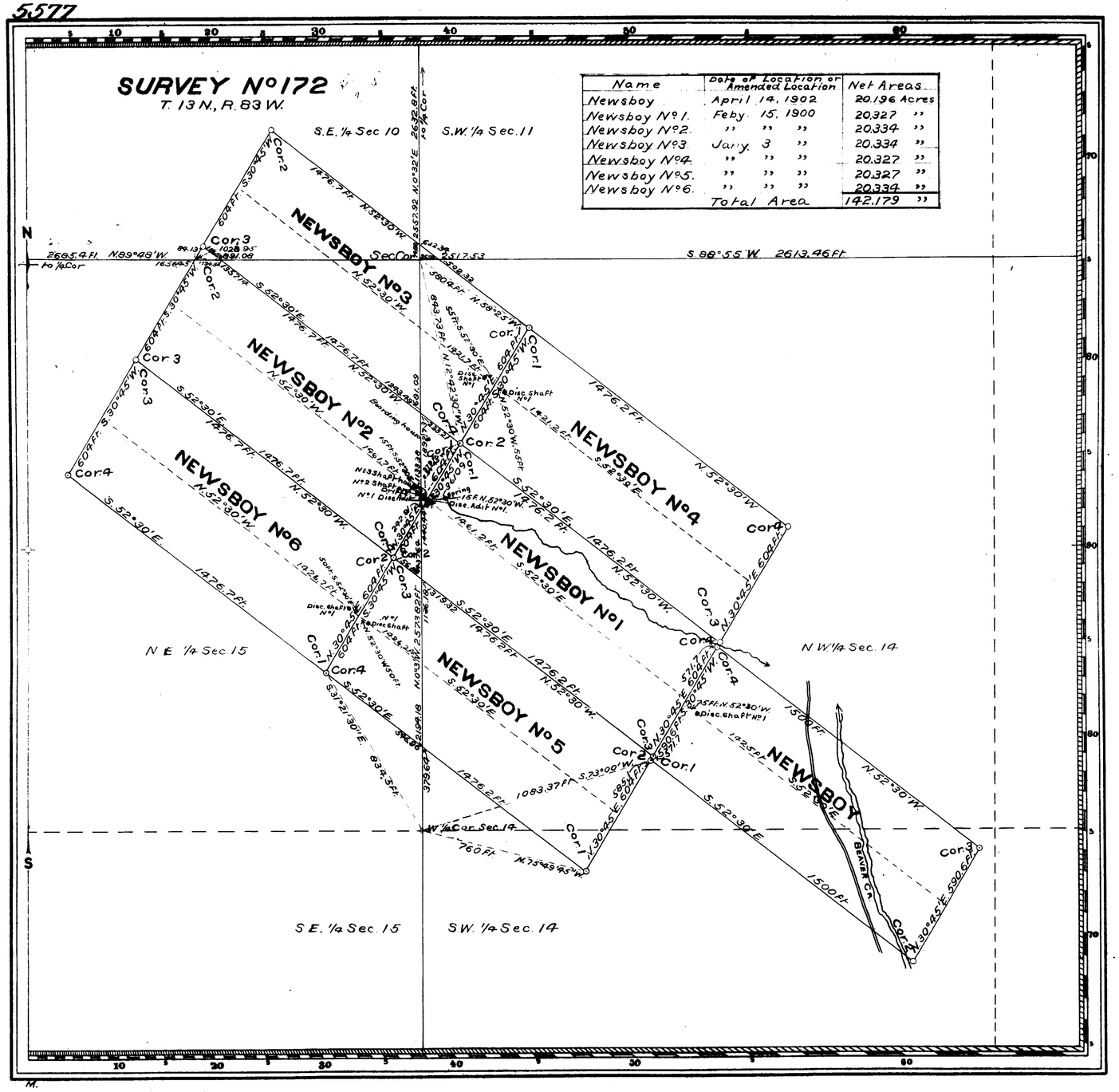

Name	Date of Location or Amended Location	Net Areas
Newsboy	April 14, 1902	20.196 Acres
Newsboy Nº 1.	Feby. 15, 1900	20.327 "
Newsboy Nº 2.	" " "	20.334 "
Newsboy Nº 3.	Jany. 3 "	20.334 "
Newsboy Nº 4.	" " "	20.327 "
Newsboy Nº 5.	" " "	20.327 "
Newsboy Nº 6.	" " "	20.334 "
	Total Area	142.179 "

Claim Located 190

Mineral Survey Nº 172

Lot Nº

Cheyenne Land District.

PLAT

OF THE CLAIM OF

THE NEWSBOY COPPER MINING COMPANY

KNOWN AS THE

NEWSBOY, NEWSBOY Nº 1, NEWSBOY Nº 2, NEWSBOY Nº 3, NEWSBOY Nº 4, NEWSBOY Nº 5 and NEWSBOY Nº 6 LODES

IN UPPER PLATTE *MINING DISTRICT,* CARBON *COUNTY,* WYOMING

Containing an Area of 142.179 *Acres.*

Scale of 400 *Feet to the inch.*

Variation 15°10' E

SURVEYED April 24-27 *1902 BY* T Russell Countryman, *U.S. Deputy Mineral Surveyor,*

The Original Field Notes of the Survey of the Mining Claim of The Newsboy Copper Mining Company *known as the* Newsboy, Newsboy Nº 1, Newsboy Nº 2, Newsboy Nº 3, Newsboy Nº 4, Newsboy Nº 5 and Newsboy Nº 6 Lodes

from which this plat has been made under my direction, have been examined and approved, and are on file in this Office; and I hereby certify that they furnish such an accurate description of said Mining Claim as will, if incorporated into a patent, serve fully to identify the premises, and that such reference is made therein to natural objects or permanent monuments as will perpetuate and fix the locus thereof.

I further certify that an amount equal to Five Hundred Dollars worth of labor has been expended or improvements made upon said Mining Claim by claimant ..... or its ..... grantors, and that said improvements consist of Five Discovery Shafts, two Discovery Adits, one Shaft with two Drifts and one Shafthouse, whim and Blacksmiths outfit. for each location

that the location of said improvements is correctly shown upon this plat, and that no portion of said labor or improvements has been included in the estimate of expenditures upon any other claim.

And I further certify that this is a correct plat of said Mining Claim made in conformity with said original field notes of the survey thereof, and the same is hereby approved.

U.S. Surveyor General's Office Alpheus P. Hanson

Cheyenne, Wyo. *U.S. Surveyor General for*

July 26, 1902 Wyoming

ENT. NO. 133 NOTES May 16, 1904.

PAT. NO. 10045 V .....

C. S. NO. 22.5 P .....

354

355

172

(10) Indexed

645

56

EXTERIOR LINES.

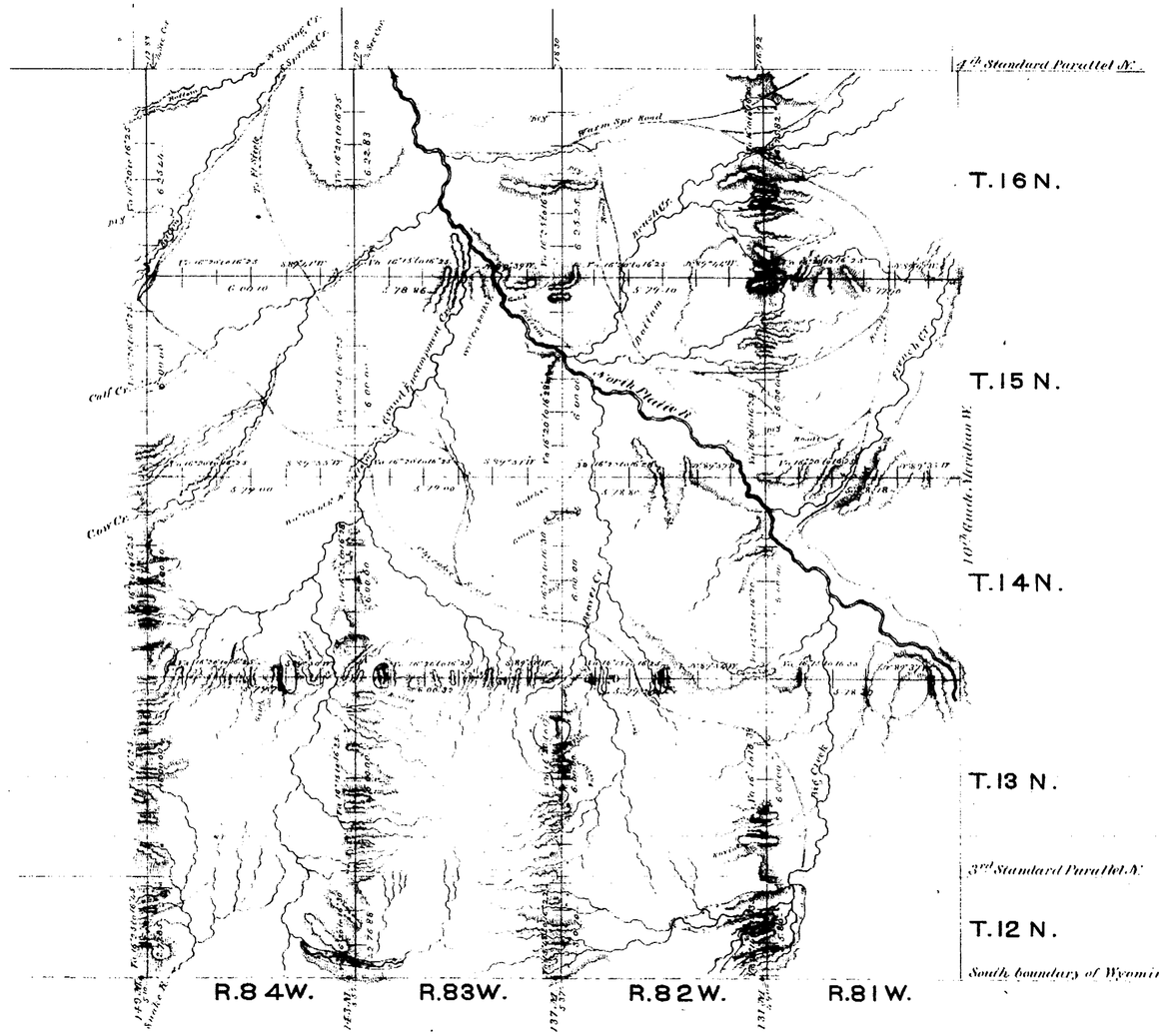

Scale, 3 miles to an inch.

Magnetic Variation East.

Surveys designated.	By whom surveyed.	Date of contract.	Amount of surveys.	When surveyed.
			Miles. Chs. Lks.	
Township lines.	Wm. O. Downey.	May 12, 1879	181 . 9 . 09	Aug. & Sept. 1879.
Connections.	" " "	" " "	1 " 6 . 02	" " " "

I hereby certify that the above diagram of the exterior lines of Townships 12, 13, 14, 15, and 16 N. Ranges 81, 82, 83 and 84 West of the 6th Principal Meridian, Wyoming Territory, is strictly conformable to the field notes of the survey thereof, on file in this office, which have been examined and approved.

Surveyor General's Office,
Cheyenne, Wyo. Ter. Jan. 15, 1880.

Edw. C. David
Surveyor General.

537

(10)

Indexes

55

644

THIRD STANDARD PARALLEL NORTH,

From the 10th Guide Meridian W. between Townships 12 & 13 N. in Ranges 81, 82, 83 & 84 W. of the 6th Prin.l Meridian, Wyo.

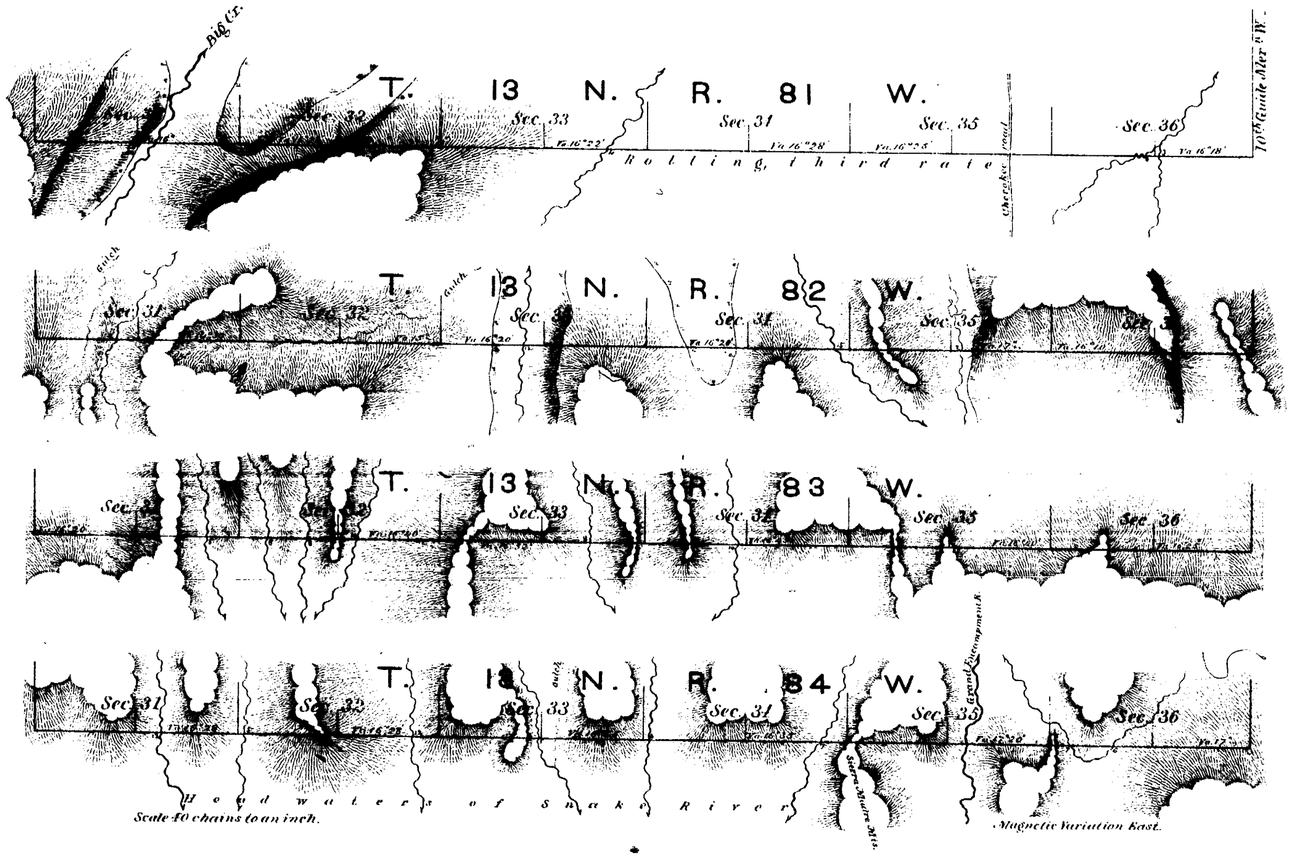

Surveys designated.	By whom surveyed.	Date of contract.	Amount of surveys.	When surveyed.
3rd Stand.d Parallel N.	Wm. O. Downey.	May 12, 1879.	24 Miles.	July & Aug. 1879.

I hereby certify that the above diagram of the 3rd Standard Parallel N. from the 10th Guide Meridian W. to Range 85 W. of the 6th Principal Meridian, Wyoming Territory, is strictly conformable to the original field notes of the survey thereof, on file in this office, which have been examined and approved.

Surveyor General's Office,
Cheyenne, Wyo. Jan.y 15, 1880.

Edw. C. David
Surveyor General.