ORIGINAL

924 (4-675a) Accepted March 28, 1922.

Resurvey Township N°13 North, Range N°86 West of the Sixth Principal Meridian, Wyoming

(In two plats)

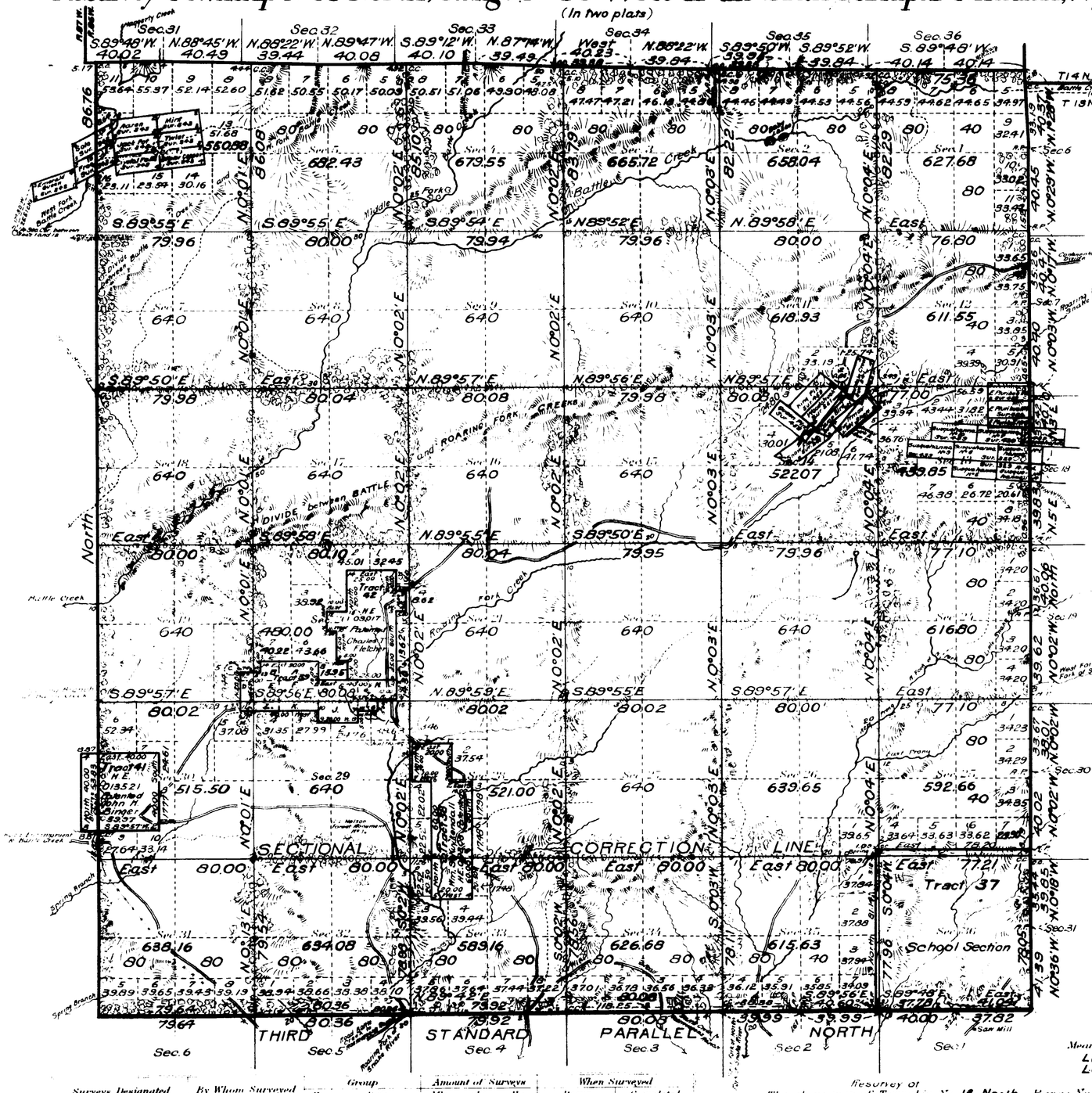

Patented Mineral Claims	
Sur. N°	Name
241	Mountain Crow
241	Snow Flake
241	Camp Bird
241	Itmay
261	Woodchuck
276	Itmay N°2
276	Itmay N°3
329	Susquehanna N°1
329	Susquehanna N°4
329	Susquehanna N°5
329	Susquehanna N°6
343	Emerald Queen
343	Frog
343	Solo
343	Aaron
343	Mint
343	Twist
343	Jack Pot
343	Crystal Falls
343	Blister Copper
439	E. Pluribus N°1
439	E. Pluribus N°2
439	E. Pluribus N°3
439	Susquehanna N°7
439	Susquehanna N°8
439	Susquehanna N°9
439	Susquehanna N° 10
459	King Pin
459	Queen Pin

All the corners and lines shown hereon represent the position and form of said tracts under the original description as referred to the original survey, located as such on the ground according to the best available evidence of their true position.

Areas of sub-tracts of Tract 39			
A	20.00 A.	H	20.69 A.
B	11.63 "	I	4.31 "
C	3.37 "	J	18.60 "
D	7.19 "	K	8.63 "
E	14.16 "	L	5.73 "
F	21.37 "	M	2.92 "
G	21.40		
Total Area		160.00 A.	

Scale 40 Chains to an inch

Mean Magnetic Declination
Latitude 41°03' N.
Longitude 107°00' W.

Surveys Designated	By Whom Surveyed	Group No.	Group Date	Amount of Survey Mls.	chs.	lks.	When Surveyed Begun	Completed
Resurvey Subdivisions	Adams & Schuch	31	Sept. 21 1916	59	78	03	August 4, 1919	Sept 8, 1919
Connections	" " "	"	" " "	4	15	45	" " "	" " "
Segregated Tracts	" " "	"	" " "	13	44	37	August 4, 1919	Sept. 8, 1919
Resurvey North Bdy	" " "	"	" " "	5	74	59	August 29, 1919	Sept 12, 1919
Resurvey East Bdy	" " "	"	" " "	6	00	57	August 8, 1919	August 25, 1919
Resurvey West Bdy	" " "	"	" " "	6	06	76	July 8, 1919	Sept 11, 1919
Resurvey 3rd St. Par N.	" " "	"	" " "	5	77	80	June 28, 1919	August 7, 1919
Connections	Roy E. Chase	"	" " "		6	25	Sept. 21, 1921	Sept 22, 1921

Resurvey of
The above map of Township No. 13 North Range No. 86 West of the Sixth Principal Meridian Wyoming is strictly conformable to the field notes of the resurvey thereof on file in this office, which have been examined and approved

U. S. Surveyor General's Office
Cheyenne, Wyoming, March 13, 1922

Clyde W. Athey
Surveyor General.

677-A

Transmitted to Cheyenne Land Office for filing - September 22, 1922.

13-86

(12)

923

45

TOWNSHIP No 13 NORTH. RANGE No 86 WEST of the 6th Principal MERIDIAN.

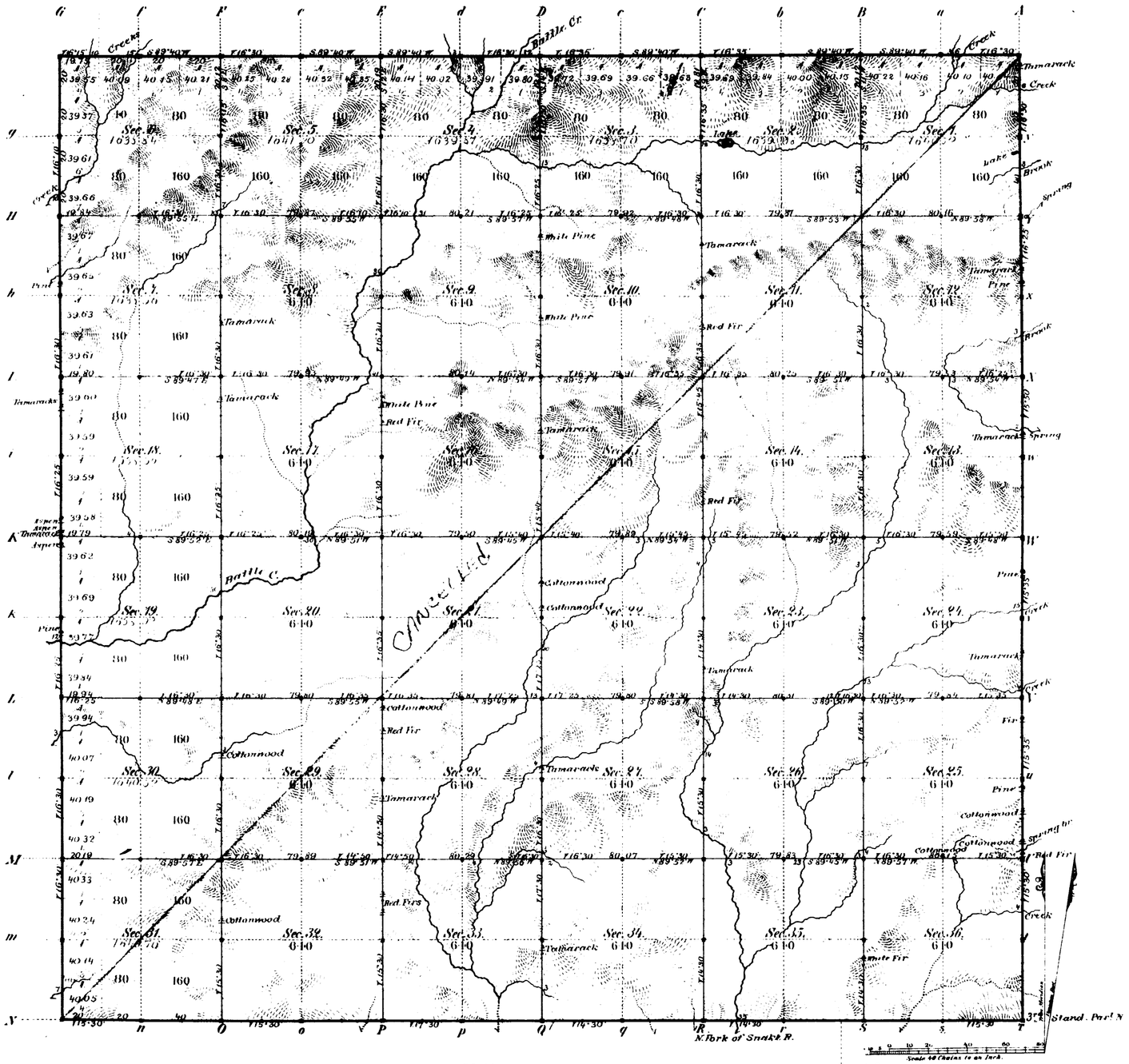

Total number of Acres 23039.95

Surveys Designated	By Whom Surveyed	Date of Contract	Amount of Surveys Mls	Chs	Lks	When Surveyed	Magnetic Declination
N.E. & W. Township lines	G. W. Baker	Septh 21, 1880	17.	79.	76.	March 5-8, 1881	16° 20' East
Subdivisions	" " "	" " "	59.	77.	94.	Decbr 6-11, 1881	16° 25' "
Connections							
3rd Stand. Par.l N	" " "	" " "	6.	0.	0.	Novbr 24-25, 1880	

The above Map of Township No 13 North of Range No 86 West of the Sixth Principal Meridian Wyoming Territory is strictly conformable to the field notes of the survey thereof on file in this Office, which have been examined and approved

Surveyor Generals Office,
Cheyenne Wyoming
December 28, 1881

Edw. C. David
Dep. Surv. Gen.

A. Gast & Co, St. Louis Mo

677

13-86

8121

ORIGINAL

TOWNSHIP 13 NORTH, RANGE 86 WEST, OF THE SIXTH PRINCIPAL MERIDIAN, WYOMING.

SUPPLEMENTAL PLAT

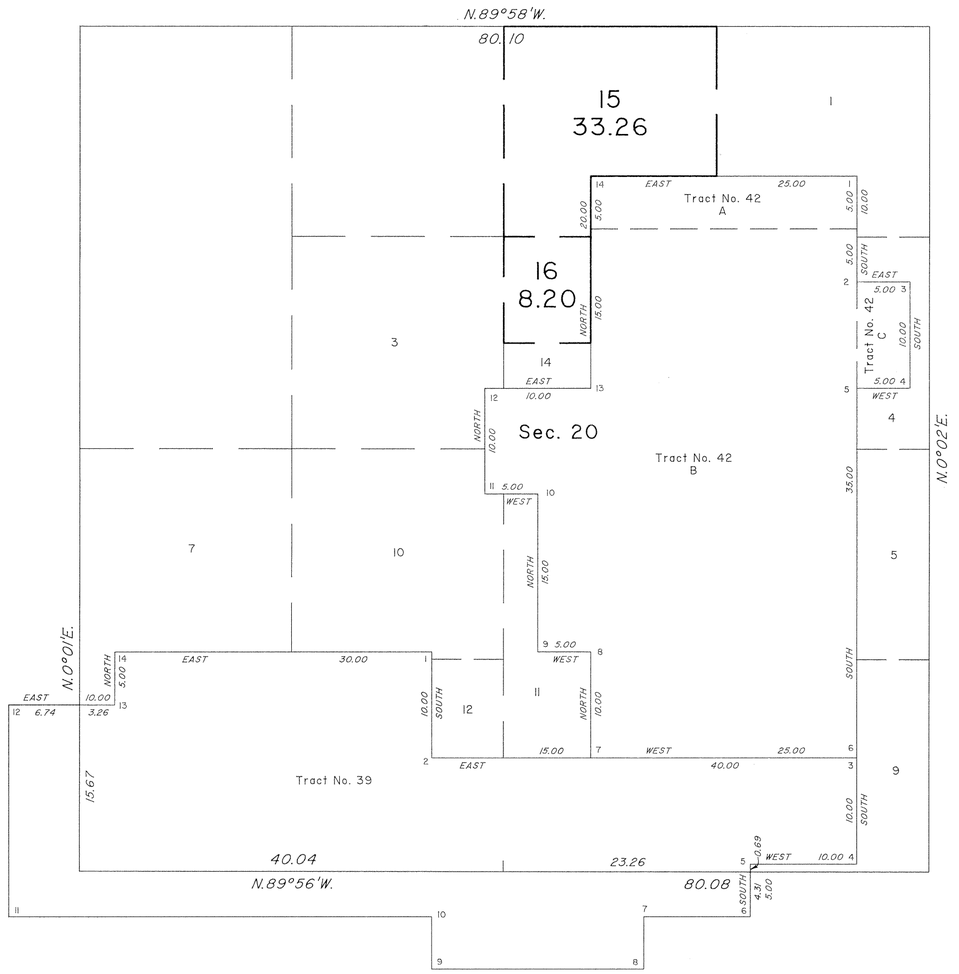

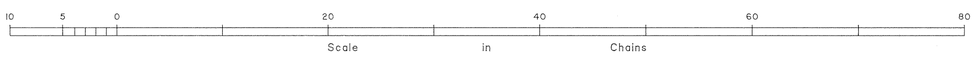

This plat showing the subdivision of original Lot 13, Section 20, T. 13 N., R. 86 W., Sixth Principal Meridian, Wyoming, is based upon the plats approved March 13, 1922 and November 7, 1924.

UNITED STATES DEPARTMENT OF THE INTERIOR
BUREAU OF LAND MANAGEMENT

Cheyenne, Wyoming October 9, 1996

This plat, showing amended lottings, is based upon the official records and, having been correctly prepared in accordance with the regulations of this Bureau, is hereby accepted.

For the Director

John P. Lee

Chief Cadastral Surveyor for Wyoming

W.H.B.

677 E

OFFICIALLY FILED: October 9, 1996

725

Accepted by Commr. Nov. 14, 1924

Supplemental Plat No. 3

Resurvey Township No. 13 North, Range No. 86 West of the Sixth Principal Meridian, Wyoming

Scale 10 Chains to an Inch

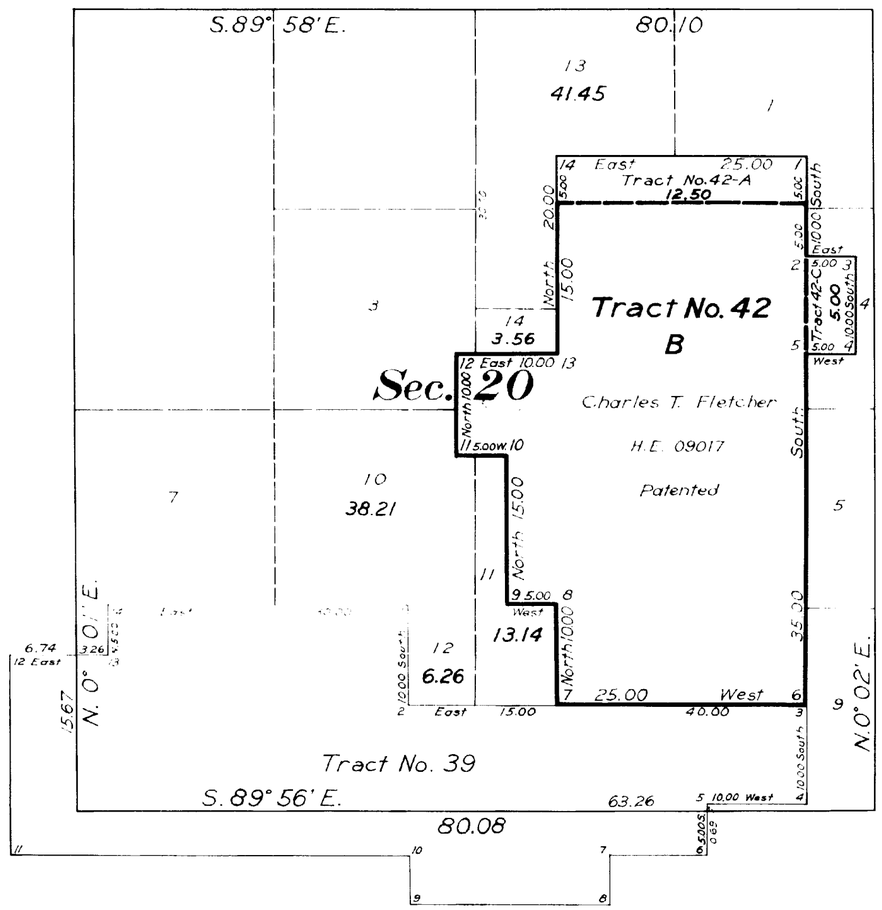

This Supplemental Plat of Resurvey Township No. 13 North, Range No. 86 West of the Sixth Principal Meridian, Wyoming, plat approved March 13, 1922, is prepared in compliance with instructions from the Commissioner of the General Land Office, contained in letter "E." Cheyenne 09017, dated October 11, 1924, for the purpose of properly describing the lands to be embraced in a proposed amendment of H.E. 09017, Charles T. Fletcher, patented, and is hereby approved

U.S. Surveyor General's Office,
Cheyenne, Wyoming, November 7, 1924

Clyde W. Atherly
Surveyor General

EQUIVALENT DESCRIPTIONS OF COMPONENT SUBDIVISIONS OF TRACT NO. 42

Resurvey		Description According to Original Survey	
Tract No.	Sub-tracts	Sec.	Subdivisions
42	A	20	SE¼NE¼NE¼NW¼; S½N½NW¼NE¼
42	B	20	S½NW¼NE¼; SW¼NE¼; E½SE¼NE¼NW¼; NE¼NE¼SE¼NW¼; S½NE¼SE¼NW¼; SE¼NW¼SE¼NW¼; NE¼SW¼SE¼NW¼; SE¼SE¼NW¼; NE¼NE¼SW¼; E½SE¼NE¼SW¼; NW¼SE¼
42	C	20	SW¼SW¼NE¼NE¼; NW¼NW¼SE¼NE¼

A.M.T.

Chkd. R.L.R.

677-D

Trans to Cheyenne L.O.
Nov. 18, 1924

13-86

926 ORIGINAL (4-675a) May 3, 1924 accepted by Commr.

Supplemental Plat No. 2

Resurvey Township No. 13 North Range No. 86 West of the Sixth Principal Meridian, Wyoming

Survey accepted G.L.O 19

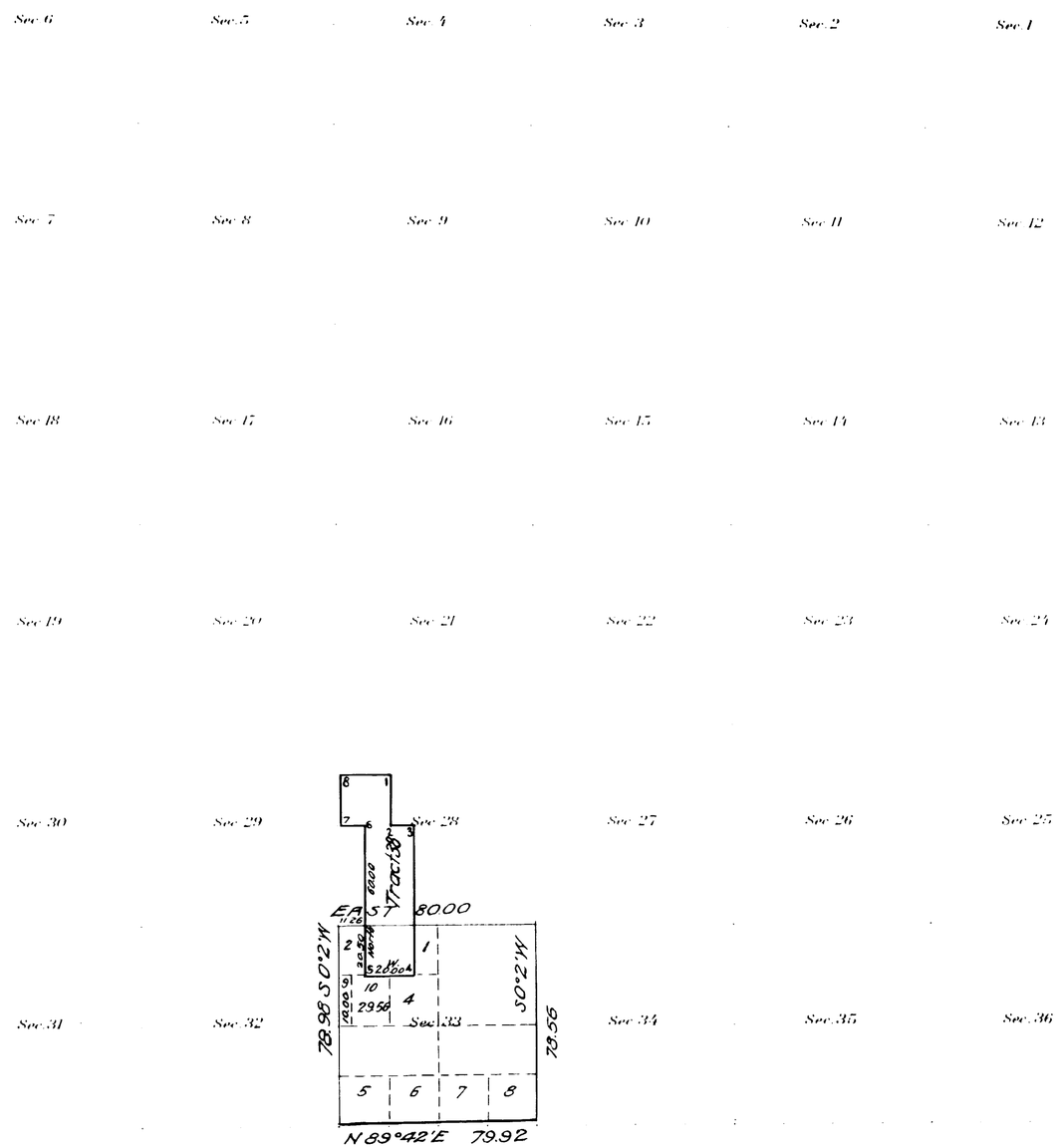

This Supplemental Plat No. 2, resurvey Township No. 13 North, Range No. 86 West, of the Sixth Principal Meridian, Wyoming, approved March 14, 1922, is prepared in accordance with directions given in Commissioner's letter "E" Cheyenne 0140. for the purpose of dividing Lot 4 of Section 44, in such a manner as to segregate the technical $\frac{1}{16}$ $Sw\frac{1}{4}Nw\frac{1}{4}$ of said section, in order to accommodate H.E. Cheyenne 0143.48; and is hereby approved.

Office of U. S. Surveyor General,
Cheyenne, Wyoming, April 1, 1924.

Clyde W. Atherly
Surveyor General.

Areas in Acres	
Public Land	
Indian Reservation	
Indian Allotments	
Mineral Claims	
Water Surface	
Total Area	

True Meridian

0 10 20 40 80

Scale 40 Chains to an inch

Mean Magnetic Declination

Surveys Designated	By Whom Surveyed	Group No.	Group Date	Amount of Surveys Mls.	chs.	lks.	When Surveyed Begun	Completed

The above map of Township No. Range No. of the Meridian is strictly conformable to the field notes of the survey thereof on file in this office, which have been examined and approved

U. S. Surveyor General's Office.

Surveyor General.

677-C

Transit Cheyenne Ld.
May 8 1924

13-86

Accession no 925

ORIGINAL

Accepted March 28, 1922.

Supplemental Plat No 1

Index to Segregated Tracts

Resurvey Township No 13 North, Range No 86 West of the Sixth Principal Meridian, Wyoming

Group No 31

Resurvey	Original Survey							
Tract No	T.	R.	Sec.	Subdivisions	Entry Kind	Entry Number	Status in Land Office	Entryman
37	13	86	36	All	S.S.		Grant	Wyoming
38	"	"	28	SW¼ NW¼ NW¼, NW¼ SW¼ NW¼, W½ SW¼				
	"	"	"	S½ SW¼ NW¼				
	"	"	29	SE¼ NE¼ NE¼, NE¼ SE¼ NE¼				
	"	"	33	N½ NW¼ NW¼	H.E.	09308	Patented	Wm S. Kuykendall
39	"	"	19	N½ S½ SE¼ SE¼, N½ SE¼ SE¼, S½ SW¼ NE¼ SE¼				
	"	"	"	SE¼ NE¼ SE¼				
	"	"	20	S½ NW¼ SW¼, N½ SW¼ SW¼, SE¼ SW¼				
	"	"	"	N½ S½ SW¼ SW¼, N½ SW¼ SW¼ SE¼, N½ SW¼ SE¼	H.E.	016715	Cancelled	Rowland H. Harlow
41	"	"	30	W½ Lot 2, W½ E½ Lot 2, W½ Lot 3, W½ E½ Lot 3				
	13	87	25	SE¼ NE¼, E½ E½ SW¼ NE¼, NE¼ SE¼				
	"	"	"	E½ E½ NW¼ SE¼	H.E.	013521	Patented	John H. Binger
42	18	86	20	NW¼ SE¼, SW¼ NE¼, S½ NW¼ NE¼				
	"	"	"	S½ N½ NW¼ NE¼, SW¼ SW¼ NE¼ NE¼				
	"	"	"	NW¼ NW¼ SE¼ NE¼, SE¼ NE¼ NE¼ NW¼				
	"	"	"	E½ SE¼ NE¼ NW¼, NE¼ NE¼ SE¼ NW¼				
	"	"	"	S½ NE¼ SE¼ NW¼, SE¼ NW¼ SE¼ NW¼				
	"	"	"	NE¼ SW¼ SE¼ NW¼, SE¼ SE¼ NW¼				
	"	"	"	NE¼ NE¼ SW¼, E½ SE¼ NE¼ SW¼	H E	09017	Patented	Charles T. Fletcher

This Index to Segregated Tracts is made to accompany the plat of Resurvey Township No 13 North, Range No 86 West of the Sixth Principal Meridian, Wyoming, and is hereby approved

U.S. Surveyor General's Office
Cheyenne, Wyoming
March 18, 1922

Clyde W. Authurby
Surveyor General

ALR.

677-B

Transmitted to Cheyenne Land Office for filing September 22, 1922.

13-86

5

60

5846

(4-675)

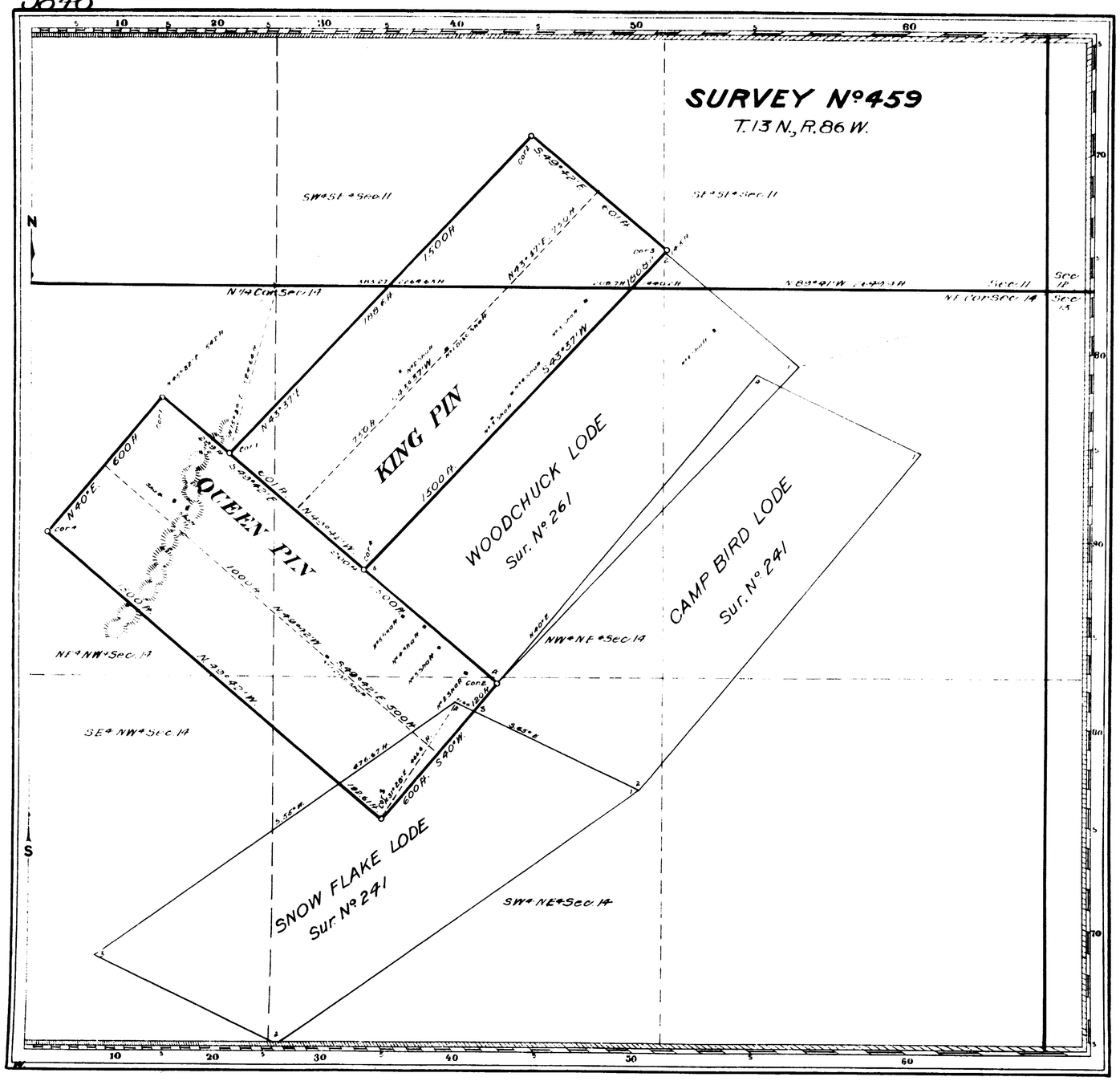

Deposited by Claimant $60.00
Cost of Office Work $55.50
Amount to be refunded $4.50

Claim Located (as amended) September 9, 1910.

Mineral Survey Nº 459

Lot Nº

Cheyenne Land District.

PLAT

OF THE CLAIM OF

H O Granberg

KNOWN AS THE

KING PIN AND QUEEN PIN LODES

IN Battle Lake MINING DISTRICT,
Carbon COUNTY, Wyoming
Containing an Area of 41.322 Acres
Scale of 300 feet to the inch.
Variation 15° 20' E.
SURVEYED November 9 10, 1910 BY
Robert L McCoy
U.S. Deputy Mineral Surveyor.

The Original Field Notes of the Survey of the Mining Claim of
H O Granberg
known as the
King Pin and Queen Pin Lodes

from which this plat has been made under my direction, have been examined and approved, and are on file in this Office; and I hereby certify that they furnish such an accurate description of said Mining Claim as will, if incorporated into a patent, serve fully to identify the premises, and that such reference is made therein to natural objects or permanent monuments as will perpetuate and fix the locus thereof.

I further certify that Five Hundred Dollars worth of labor has been expended or improvements made upon said Mining Claim by claimant or his grantors, and that said improvements consist of
2 Discovery Shafts and 9 Shafts

that the location of said improvements is correctly shown upon this plat, and that no portion of said labor or improvements has been included in the estimate of expenditures upon any other claim.

And I further certify that this is a correct plat of said Mining Claim made in conformity with said original field notes of the survey thereof, and the same is hereby approved.

U.S. Surveyor General's Office
Cheyenne, Wyoming.
December 5, 1910

Thomas P. Hanson
U.S. Surveyor General for
Wyoming.

459

07062
M 670 36
11.5

5829

(4-675)

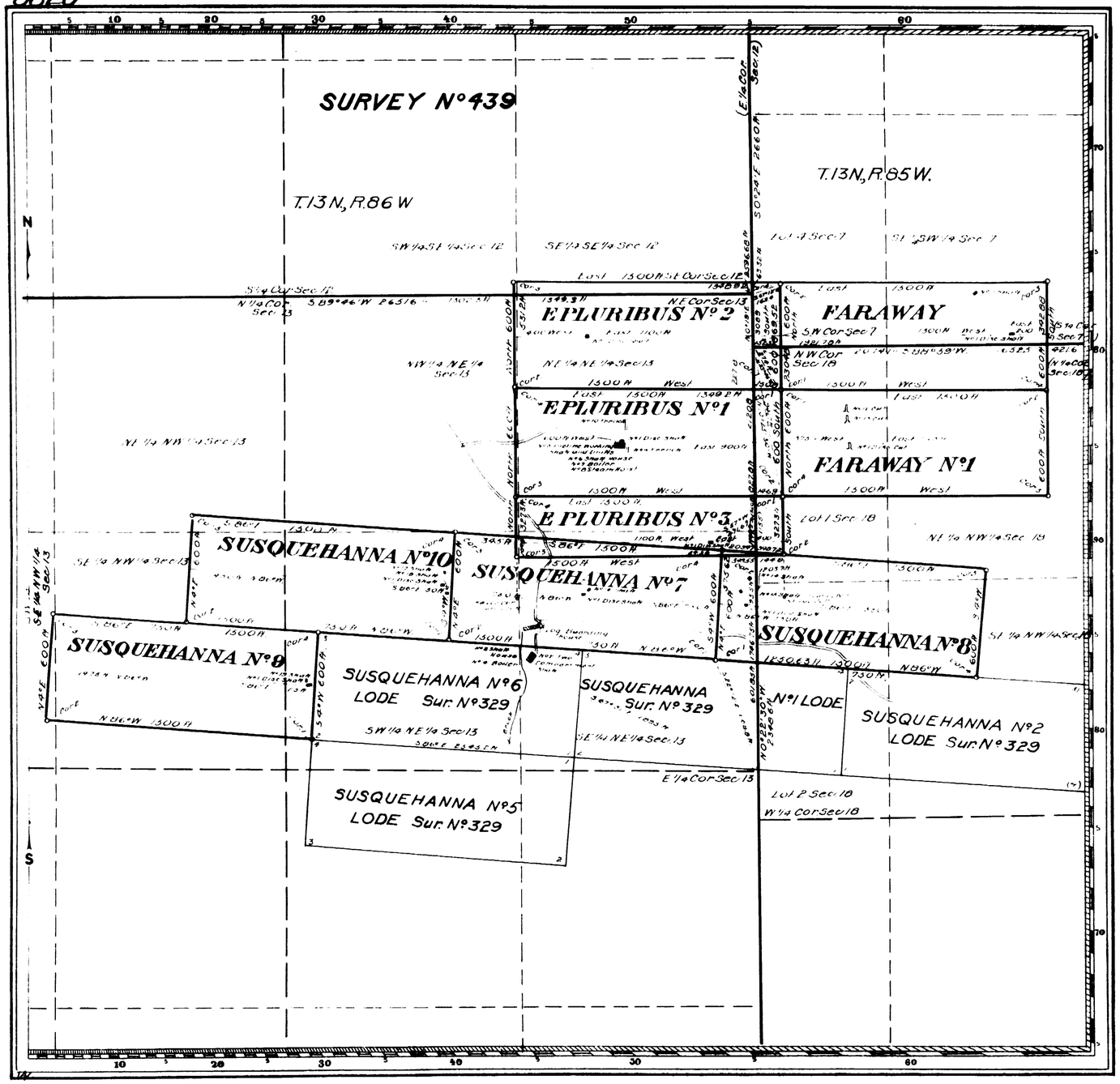

Deposited by Claimant $190.00
Cost of Office Work $94.05
Amount to be refunded $95.95

Claim Located March 2, 1907 (amended) August 29, 1908 September 13, 1908

Mineral Survey No 439.

Lot No

Cheyenne Land District.

PLAT

OF THE CLAIM OF

Standard Copper Mining Company

KNOWN AS THE

SUSQUEHANNA Nos. 7, 8, 9 & 10,
E PLURIBUS No's 1, 2, & 3,
FARAWAY AND
FARAWAY No. 1 LODES

IN Battle Lake Upper Platte MINING DISTRICTS
Carbon COUNTY Wyoming.

Containing an Area of 174.752 Acres

Scale of 500 feet to the inch

Variation 15°30'E

SURVEYED October 4-7 1909 BY

Robert Z McCoy
U.S. Mineral Surveyor.

The Original Field Notes of the Survey of the Mining Claim of Standard Copper Mining Company known as the

SUSQUEHANNA No's. 7, 8, 9, & 10,
EPLURIBUS No's. 1, 2 & 3
FARAWAY AND
FARAWAY No. 1 LODES

from which this plat has been made under my direction have been examined and approved, and are on file in this Office; and I hereby certify that they furnish such an accurate description of said Mining Claim as will, if incorporated into a patent, serve fully to identify the premises, and that such reference is made therein to natural objects or permanent monuments as will perpetuate and fix the locus thereof.

I further certify that five Hundred Dollars worth of labor has been expended or improvements made upon said Mining Claim by claimant or its grantors, and that said improvements consist of 2 trenches, 2 cuts, 8 discovery shafts, 1 discovery cut, 1 two compartment shaft, 1 incline shaft with drifts, 7 shafts, 2 shaft houses, 2 boilers, 1 steam hoist that the location of said improvements is correctly shown upon this plat, and that no portion of said labor or improvements has been included in the estimate of expenditures upon any other claim.

And I further certify that this is a correct plat of said Mining Claim made in conformity with said original field notes of the survey thereof, and the same is hereby approved.

U.S. Surveyor General's Office
Cheyenne, Wyoming.

U.S. Surveyor General for Wyoming.

October 25, 1909

439

+81

05327

223951

Sep 18, 1911

44-81

4

55

(4-675)

5736

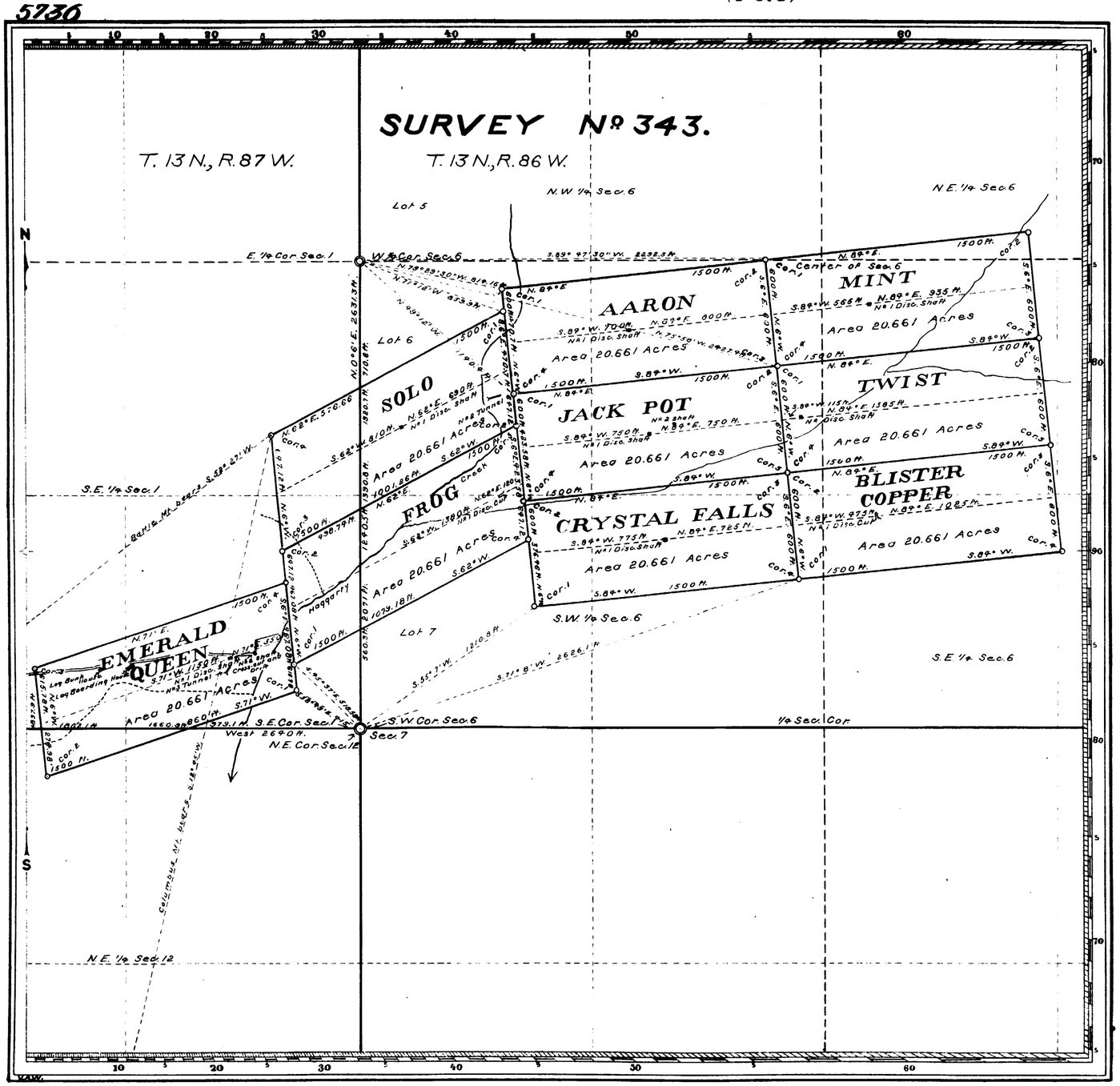

Claim Located as amended October 19, 1905.

Mineral Survey No. 343.

Lot No.

Cheyenne Land District.

PLAT

OF THE CLAIM OF

The Jack Pot Mining and Milling Company,

KNOWN AS THE

EMERALD QUEEN, FROG, SOLO, AARON, JACK POT, CRYSTAL FALLS, BLISTER COPPER, TWIST AND MINT LODES,

IN BATTLE LAKE MINING DISTRICT, CARBON COUNTY, WYOMING

Containing an Area of 185.949 Acres.

Scale of 500 Feet to the inch.

Variation 15° 25' E.

SURVEYED SEPTEMBER 22-29, 1905 BY Robert Z. McCoy, U.S. Deputy Mineral Surveyor,

The Original Field Notes of the Survey of the Mining Claim of The Jack Pot Mining and Milling Company, known as the Emerald Queen, Frog, Solo, Aaron, Jack Pot, Crystal Falls, Blister Copper, Mint and Twist Lodes, from which this plat has been made under my direction, have been examined and approved, and are on file in this Office; and I hereby certify that they furnish such an accurate description of said Mining Claim as will, if incorporated into a patent, serve fully to identify the premises, and that such reference is made therein to natural objects or permanent monuments as will perpetuate and fix the locus thereof.

I further certify that an amount equal to five Hundred Dollars worth of labor has been expended or improvements made for the benefit of each location upon said Mining Claim by claimant or its grantors, and that said improvements consist of

7 Discovery Shafts, 2 Discovery Cuts, 1 Shaft, Crosscut and Drift, 2 Tunnels and 1 Shaft,

that the location of said improvements is correctly shown upon this plat, and that no portion of said labor or improvements has been included in the estimate of expenditures upon any other claim.

And I further certify that this is a correct plat of said Mining Claim made in conformity with said original field notes of the survey thereof, and the same is hereby approved.

U.S. Surveyor General's Office Cheyenne, Wyoming. December 27, 1905.

Alpheus P. Hanson
U.S. Surveyor General for Wyoming.

343

434
44777
not 3906
43

4

(4-675)

36
V

5723

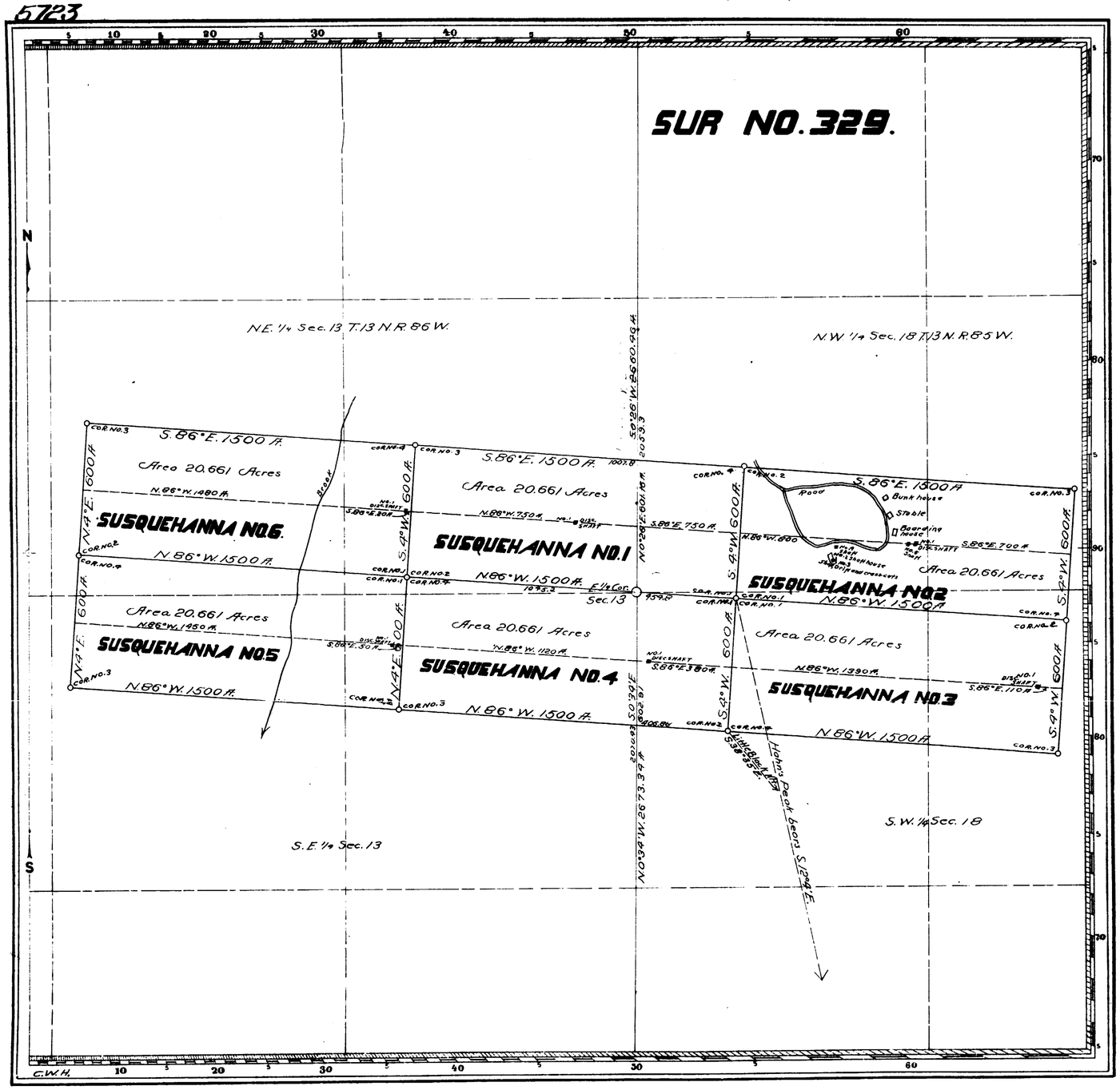

Claim Located March 16th, 1903

Mineral Survey No. 329

L.O.T. No.

Cheyenne Land District.

PLAT

OF THE CLAIM OF

STANDARD COPPER MINING CO.,

KNOWN AS THE

SUSQUEHANNA NO.1, SUSQUEHANNA NO.2, SUSQUEHANNA NO.3, SUSQUEHANNA NO.4, SUSQUEHANNA NO.5, AND SUSQUEHANNA NO.6 LODES

IN Battle Lake & Upper Platte MINING DISTRICTS,

Carbon COUNTY, Wyoming

Containing an Area of 123.966 Acres.

Scale of 400 Feet to the inch.

Variation N. 15° 45' E.

SURVEYED Feb. 20th—25th, 1905 BY

Robert Z. McCoy, U.S. Deputy Mineral Surveyor.

The Original Field Notes of the Survey of the Mining Claim of Standard Copper Mining Co, known as the Susquehanna No.1, Susquehanna No.2, Susquehanna No.3, Susquehanna No.4, Susquehanna No.5 and Susquehanna No.6 Lodes,

from which this plat has been made under my direction, have been examined and approved, and are on file in this office; and I hereby certify that they furnish such an accurate description of said Mining Claim as will, if incorporated into a patent, serve fully to identify the premises, and that such reference is made therein to natural objects or permanent monuments as will perpetuate and fix the locus thereof.

I further certify that Five Hundred Dollars worth of labor has been expended or improvements made upon said Mining Claim by claimant or its grantors, and that said improvements consist of six discovery shafts, three shafts, one drift, two cross-cuts, and one shaft house,

that the location of said improvements is correctly shown upon this plat, and that no portion of said labor or improvements has been included in the estimate of expenditures upon any other claim.

And I further certify that this is a correct plat of said Mining Claim made in conformity with said original field notes of the survey thereof, and the same is hereby approved.

U.S. Surveyor General's Office. Cheyenne, Wyoming August 5th, 1905

U.S. Surveyor General for Wyoming

329

ENT. NO. 719 NOTES

PAT. NO. 43745 June 24 1906 V

C. G. NO. 44 P

M. A. 233 Oct. 7, 1904

3

70

Accession no. 5670

(4-675)

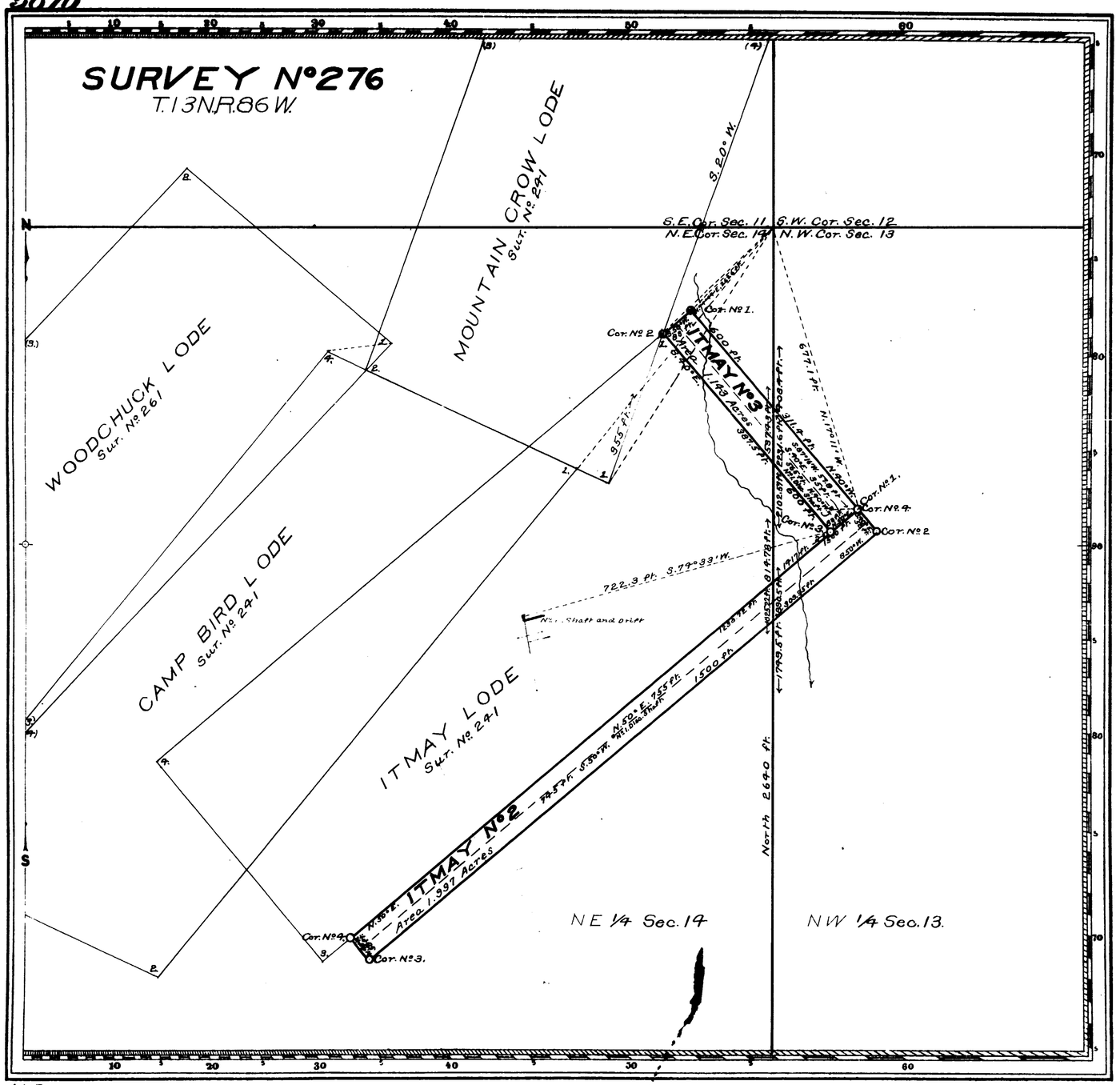

Claim Located Sept 8, and Oct 17, respectively 1903

Mineral Survey N° 276

Lot N°

Cheyenne Land District.

PLAT

OF THE CLAIM OF

The Itmay Group Copper Mining Company

KNOWN AS THE

ITMAY N°2 AND ITMAY N°3 LODES

IN BATTLE LAKE MINING DISTRICT, CARBON COUNTY, WYOMING

Containing an Area of 3.140 Acres.

Scale of 200 Feet to the inch.

Variation 15°20' E.

SURVEYED NOVEMBER 22-27 1903 BY

T. Russell Countryman,

U.S. Deputy Mineral Surveyor,

The Original Field Notes of the Survey of the Mining Claim of The Itmay Group Copper Mining Company known as the ITMAY N°2 AND ITMAY N°3 LODES

from which this plat has been made under my direction, have been examined and approved, and are on file in this Office; and I hereby certify that they furnish such an accurate description of said Mining Claim as will, if incorporated into a patent, serve fully to identify the premises, and that such reference is made therein to natural objects or permanent monuments as will perpetuate and fix the locus thereof.

I further certify that an amount equal to Five Hundred Dollars worth of labor has been expended or improvements made, for the benefit of each location upon said Mining Claim by claimant or its grantors, and that said improvements consist of two discovery shafts, and one shaft and drift

that the location of said improvements is correctly shown upon this plat, and that no portion of said labor or improvements has been included in the estimate of expenditures upon any other claim.

And I further certify that this is a correct plat of said Mining Claim made in conformity with said original field notes of the survey thereof, and the same is hereby approved.

U.S. Surveyor General's Office, Cheyenne, Wyoming, January 4, 1904

Stephen P. Hanson, U.S. Surveyor General for Wyoming

276

449
44384
June 8, 09
45

3

59
V

accession no 5660

(4-675)

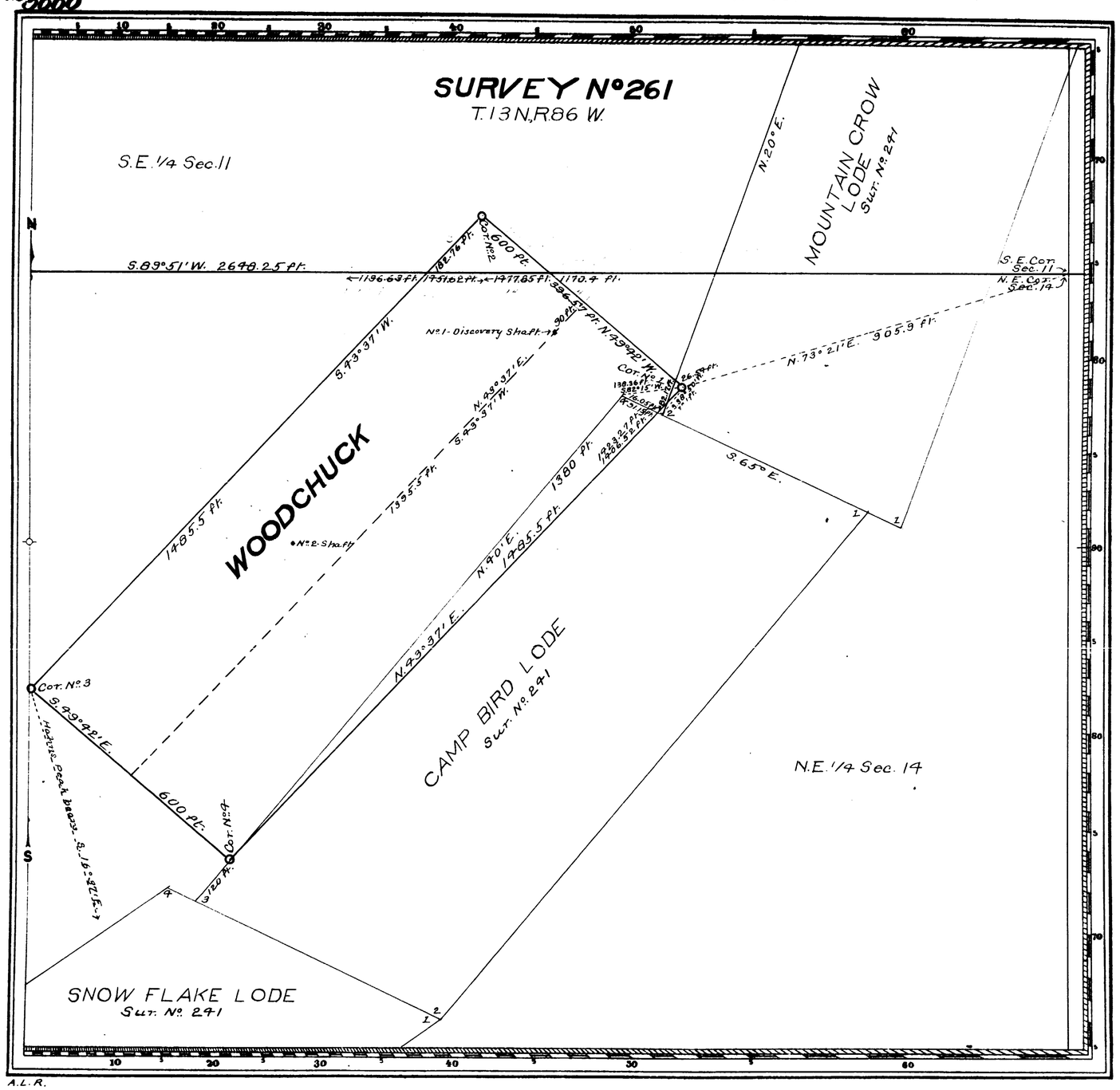

Claim Located as Amended September 14, 1903

Mineral Survey No 261

Lot No

Cheyenne Land District.

PLAT

OF THE CLAIM OF

A G Anderson

KNOWN AS THE

WOODCHUCK

IN BATTLE LAKE MINING DISTRICT, CARBON COUNTY, WYOMING

Containing an Area of 19.013 Acres.

Scale of 200 Feet to the inch.

Variation 15° 15' E.

SURVEYED OCTOBER 7-9 1903 BY

T. Russell Countryman,

U.S. Deputy Mineral Surveyor,

The Original Field Notes of the Survey of the Mining Claim of A G Anderson known as the WOODCHUCK

from which this plat has been made under my direction, have been examined and approved, and are on file in this Office; and I hereby certify that they furnish such an accurate description of said Mining Claim as will, if incorporated into a patent, serve fully to identify the premises, and that such reference is made therein to natural objects or permanent monuments as will perpetuate and fix the locus thereof.

I further certify that Five Hundred Dollars worth of labor has been expended or improvements made upon said Mining Claim by claimant or his grantors, and that said improvements consist of

The Discovery Shaft and one Shaft

that the location of said improvements is correctly shown upon this plat, and that no portion of said labor or improvements has been included in the estimate of expenditures upon any other claim.

And I further certify that this is a correct plat of said Mining Claim made in conformity with said original field notes of the survey thereof, and the same is hereby approved.

U.S. Surveyor General's Office
Cheyenne, Wyoming
October 24, 1903

Alpheus P. Harrison
U.S. Surveyor General for Wyoming

261

740
43748
Mar 19 Rec
45

3

M. A. 201
M. E. 170 Nov 10, 1903
Patented Aug 8, 1904

48
V

(4-675)

5641

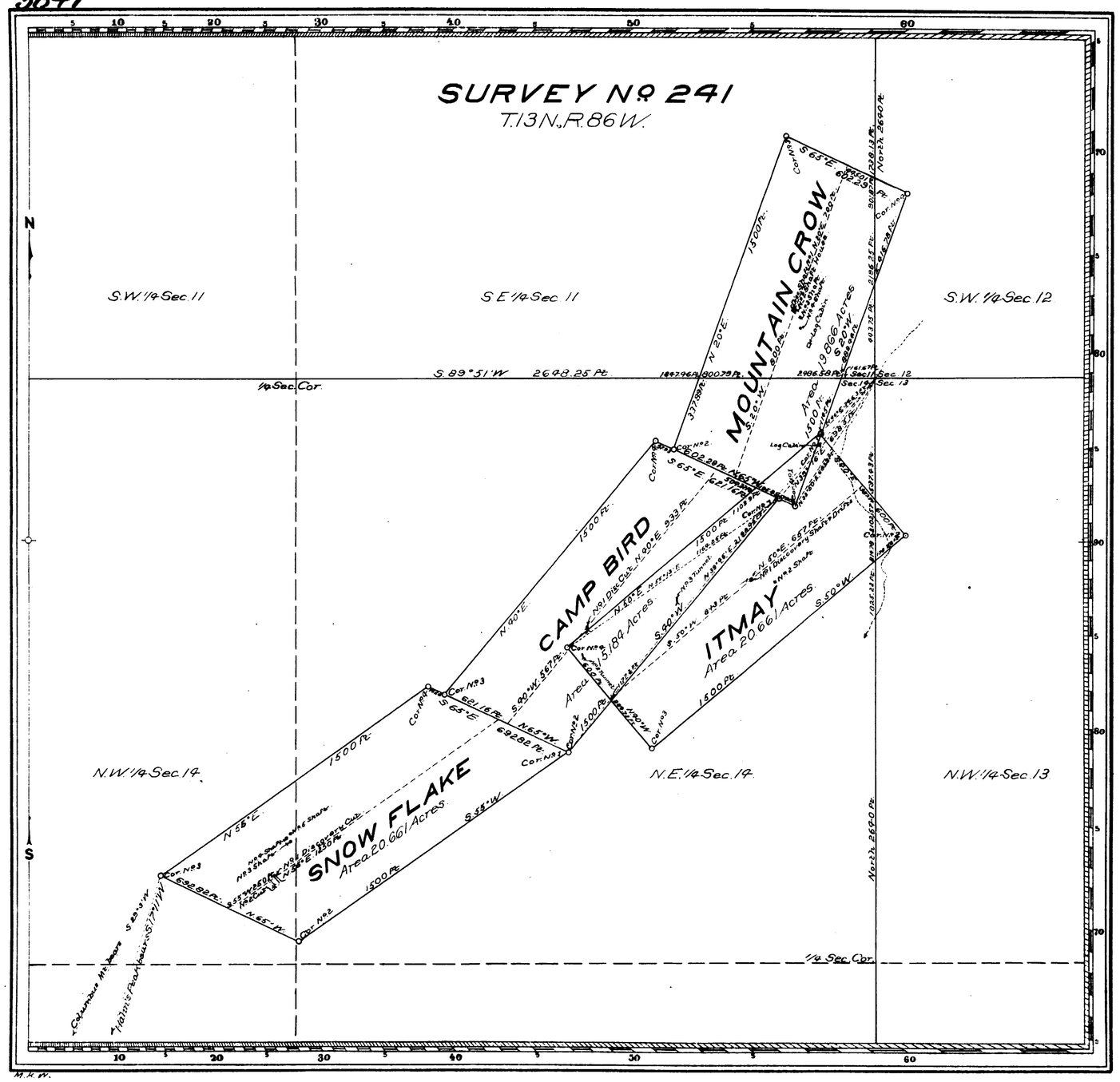

Claim Located as Amended, May 29, 1903

Mineral Survey No 241

L.O.T. No

Cheyenne Land District.

PLAT

OF THE CLAIM OF

The Itmay Group Copper Mining Company.

KNOWN AS THE

ITMAY, MOUNTAIN CROW, CAMP BIRD AND SNOW FLAKE LODES

IN BATTLE LAKE MINING DISTRICT, CARBON COUNTY, WYOMING

Containing an Area of 76.372 Acres.

Scale of 400 Feet to the inch.

Variation 15°20'E

SURVEYED JUNE 25-26 1903 BY

Robert Z. McCoy,

U.S. Deputy Mineral Surveyor,

The Original Field Notes of the Survey of the Mining Claim of The Itmay Group Copper Mining Company. known as the

ITMAY, MOUNTAIN CROW, CAMP BIRD AND SNOW FLAKE LODES.

from which this plat has been made under my direction, have been examined and approved, and are on file in this Office; and I hereby certify that they furnish such an accurate description of said Mining Claim as will, if incorporated into a patent, serve fully to identify the premises, and that such reference is made therein to natural objects or permanent monuments as will perpetuate and fix the locus thereof.

I further certify that an amount equal to Five Hundred Dollars worth of labor has been expended or improvements made for the benefit of each location upon said Mining Claim by claimant or its grantors, and that said improvements consist of One Discovery Shaft and Drifts, one Discovery Shaft, two Discovery Cuts, six Shafts, two Tunnels, one Cut and one Shaft House.

that the location of said improvements is correctly shown upon this plat, and that no portion of said labor or improvements has been included in the estimate of expenditures upon any other claim.

And I further certify that this is a correct plat of said Mining Claim made in conformity with said original field notes of the survey thereof, and the same is hereby approved.

U.S. Surveyor General's Office. Alpheus P. Hanson

Cheyenne, Wyoming. U.S. Surveyor General for

August 4. 1903 Wyoming.

M

241

170 NOTES
Aug. 8, 1904
39551
45

(12) 927

16

EXTERIOR LINES.

3 miles to an inch. Magnetic variation East.

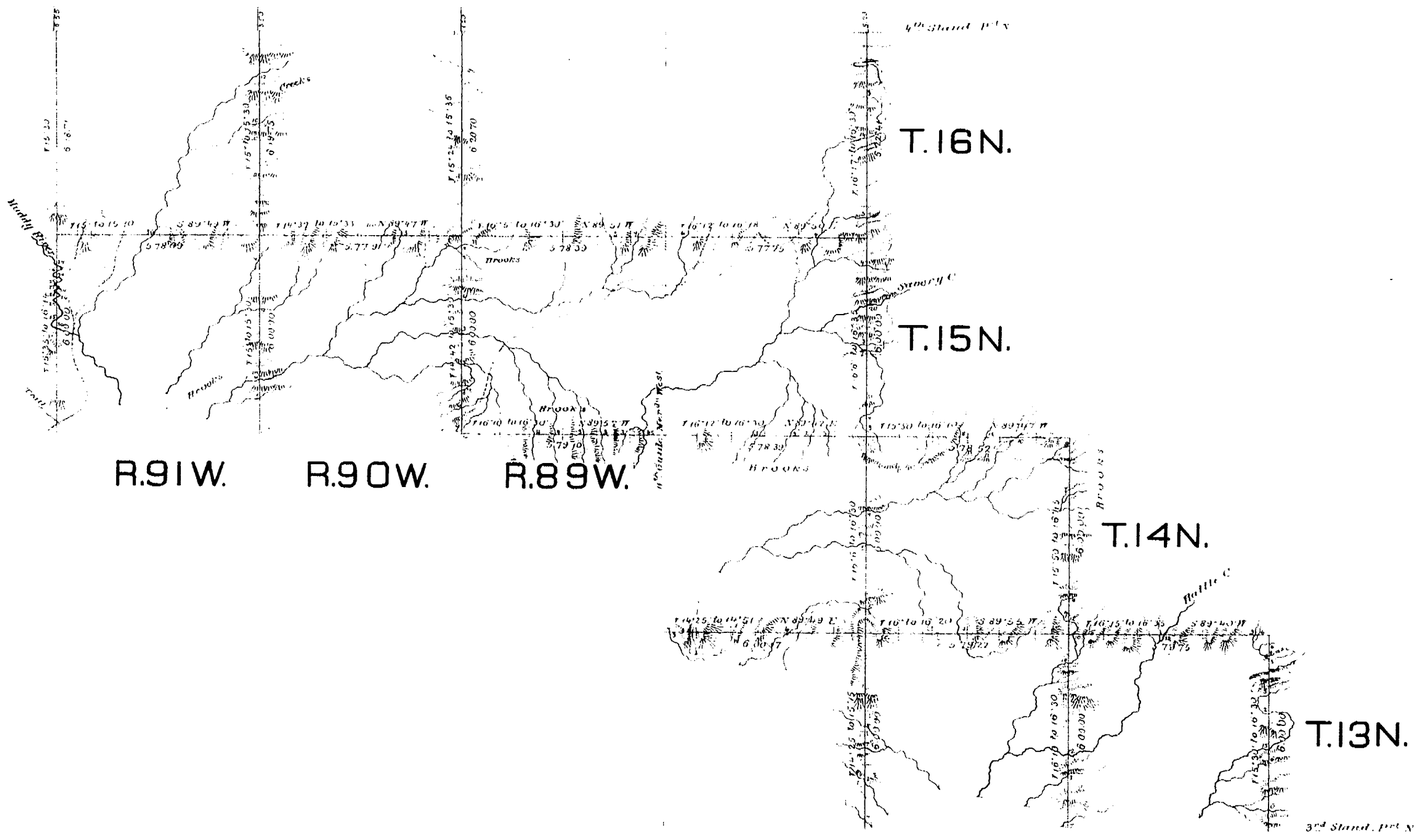

Surveys Designated	By whom Surveyed	Date of Contract	Amount of Surveys miles	chs	lks	When Surveyed
Exterior lines	G.H. Baker	September 21 1880	138	63	96	March 5th 24th 1881
Connections	"	" " "	0	16	45	

I hereby certify that the above diagram of the exterior lines of Township 13 N., Ranges 86 to 88 W inclusive, Township 14 N, Ranges 87 & 88 W, Township 15 N, Ranges 88 to 91 W inclusive, Township 16 N, Ranges 88 to 91 W inclusive, is strictly conformable to the field notes of the survey thereof on file in this Office, which have been examined and approved.

Surveyor General's Office,
Cheyenne, Wyo. Dec. 28, 1881.

Edw. C. David
Surveyor General.

(11) 735

13.

3RD STANDARD PARALLEL NORTH

between Tps 12 & 13 North, Ranges 85 to 96 West of the 6th Principal Meridian, Wyo. Ter. (west)

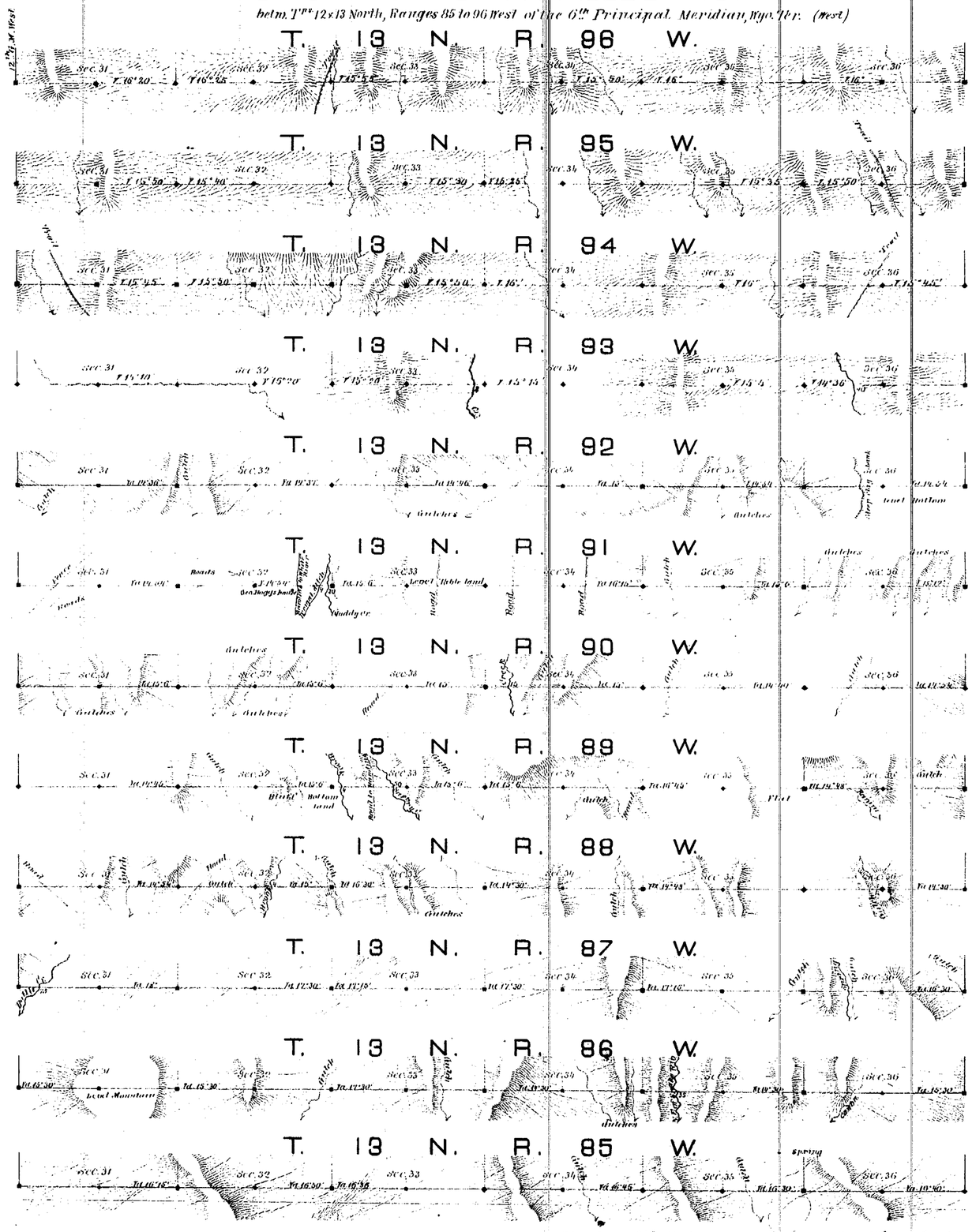

Scale, 40 chains to an inch.

Magnetic var^{n} East

Surveys Designated	By whom surveyed	Date of contract	Amount of surveys			When surveyed
			mls.	chs.	lks.	
3rd Stand^{d} Par^{l} North	G.W. Baker	September 21st 1880	48	00	00	North 1880
" " "	" " "	" " "	24	01	10	July 16 - 19th 1884

I hereby certify that the above diagram of the 3rd Standard Parallel North, between Townships 12 & 13 N., Ranges 85 to 96 West of the 6th Principal Meridian, Wyo. Ter. is strictly conformable to the field notes of the survey thereon on file in this office, which have been examined and approved.

Surveyor Generals Office,
Cheyenne, Wyo. April 20, 1891.
November 15th 1882

Edw. C. David
Surveyor General.