ORIGINAL

919 (4-675a) Accepted April 4, 1922

Resurvey Township No. 13 North, Range No. 87 West of the Sixth Principal Meridian, Wyoming

In two sheets

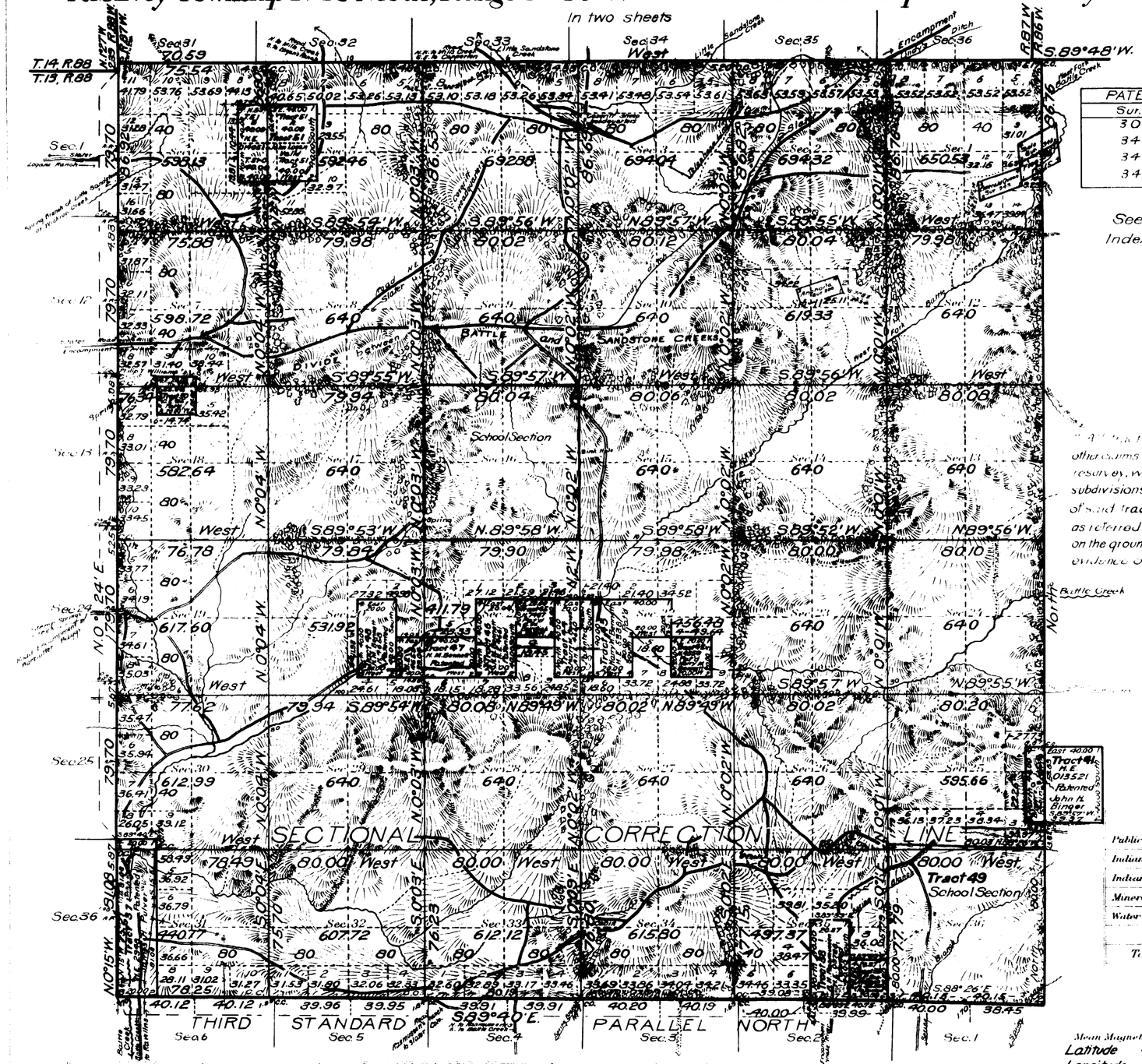

PATENTED MINERAL CLAIMS	
Sur. No	Name
300	Anchoria
343	Emerald Queen
343	Solo
343	Frog

See Supplemental Plat No. 1
Index to segregated tracts

"All tract segregations shown hereon and all other claims shown to conform to the lines of the resurvey, whether by the original or new legal subdivisions, represent the position and form of said tracts under the original description as referred to the original survey, located as such on the ground according to the best available evidence of their true position."

Areas in Acres	
Public Land	
Indian Reservation	
Indian Allotments	
Mineral Claims	
Water Surface	
Total Area	

Scale 40 Chains to an inch

Mean Magnetic Declination
Latitude 41°3' N.
Longitude 107°07' W.

Surveys Designated	By Whom Surveyed	Group No.	Group Date	Amount of Surveys Mls.	chs.	lks.	When Surveyed Begun	Completed
Resurvey Subdivisions	Adams and Schuch	31	Sept. 21, 1916	60	02	74	July 5, 1919	Sept. 26, 1919
Connections	" " "	"	" " "	4	56	88	" "	" " "
Segregated Tracts	" " "	"	" " "	16	23	65	" "	" " "
Resurvey East Bdy.	" " "	"	" " "	6	06	76	July 8, 1919	Sept. 11, 1919
Resurvey West Bdy	" " "	"	" " "	6	01	97	July 2, 1919	July 26, 1919
Resurvey North Bdy.	" " "	"	" " "	5	75	76	Sept. 17, 1919	Oct. 6, 1919
Reestablished 3rd St. Par. N.	" " "	"	" " "	5	78	80	June 28, 1919	July 12, 1919
Segregated Tract 49	Roy E. Chase	"	" " "	4	00	33	Nov. 15, 1921	Nov. 15, 1921
Connections	" " "	"	" " "		49	85	Sept. 21, 1921	Sept. 22, 1921

The above map of Resurvey Township No. 13 North Range No. 87 West of the Sixth Principal Meridian Wyoming is strictly conformable to the field notes of the resurvey thereof on file in this office, which have been examined and approved.

U.S. Surveyor General's Office
Cheyenne, Wyoming, February 28, 1922

Clyde W. Atherly.
Surveyor General.

675-a

Trans. to Cheyenne May 6 1922

13-87

ORIGINAL

Accepted April 4, 1922

Supplemental Plat No. 1

Index to Segregated Tracts

Resurvey Township No. 13 North, Range No. 87 West of the Sixth Principal Meridian, Wyoming

Group No. 31

Resurvey	Original Survey							
Tract No.	T	R	Sec.	Subdivisions	Entry Kind	Entry Number	Status in Land Office	Entryman
37	13	87	31	Lots 1, 2, 3, 4	H.E.	2948	Patented	James H. Pulver
38			35	$W^2 SE^4$	H.E.	09788	Patented	Andrew H. Rasmussen
39			35	$SE^4 SE^4$	H.E.	5558	Patented	Robert P. Rasmussen
41			25	$SE^4 NE^4$; $E^2 E^2 SW^4 NE^4$, $NE^4 SE^4$; $E^2 E^2 NW^4 SE^4$				
	13	86	30	W^2 Lot 2, $W^2 E^2$ Lot 2, W^2 Lot 3, $W^2 E^2$ Lot 3	H.E.	013521	Patented	John H. Binger
42	13	87	22	$SW^4 SE^4$	H.E.	4350	Patented	Harry M. Bennett
43			22	$W^2 SW^4$, $NE^4 SW^4$	H.E.	5338	Patented	Harry M. Bennett
44			21	$E^2 SE^4$	A.H.E.	4660	Patented	Harry M. Bennett
45			21	$NW^4 SE^4$	H.E.	7407	Patented	Charles W. Burdick
46			21	$E^2 SW^4$	H.E.	4661	Patented	Harry M. Bennett
47			20	$SE^4 SE^4$				
			21	$SW^4 SW^4$	H.E.	4659	Patented	Harry M. Bennett
48			20	$W^2 SE^4$	H.E.	4658	Patented	Harry M. Bennett
50			18	$NE^4 NW^4$	Coal	95	Patented	Philip Y. Williams
51			5	$SW^4 NW^4$, $NW^4 SW^4$				
			6	$SE^4 NE^4$, $NE^4 SE^4$	H.E.	014051	Valid	John Logan
49			36	All	S.S.		Grant	Wyoming

This Index to Segregated Tracts, is made to accompany the plat of Resurvey Township No. 13 North, Range No. 87 West of the Sixth Principal Meridian Wyoming, and is hereby approved
U.S. Surveyor Generals Office
Cheyenne, Wyoming
February 28, 1922

Clyde W. Atherly
Surveyor General

675-B.

Trans to Cheyenne
May 6, 1922

13-87

TOWNSHIP No. 13 NORTH. RANGE No. 87 WEST of the 6th Principal MERIDIAN.

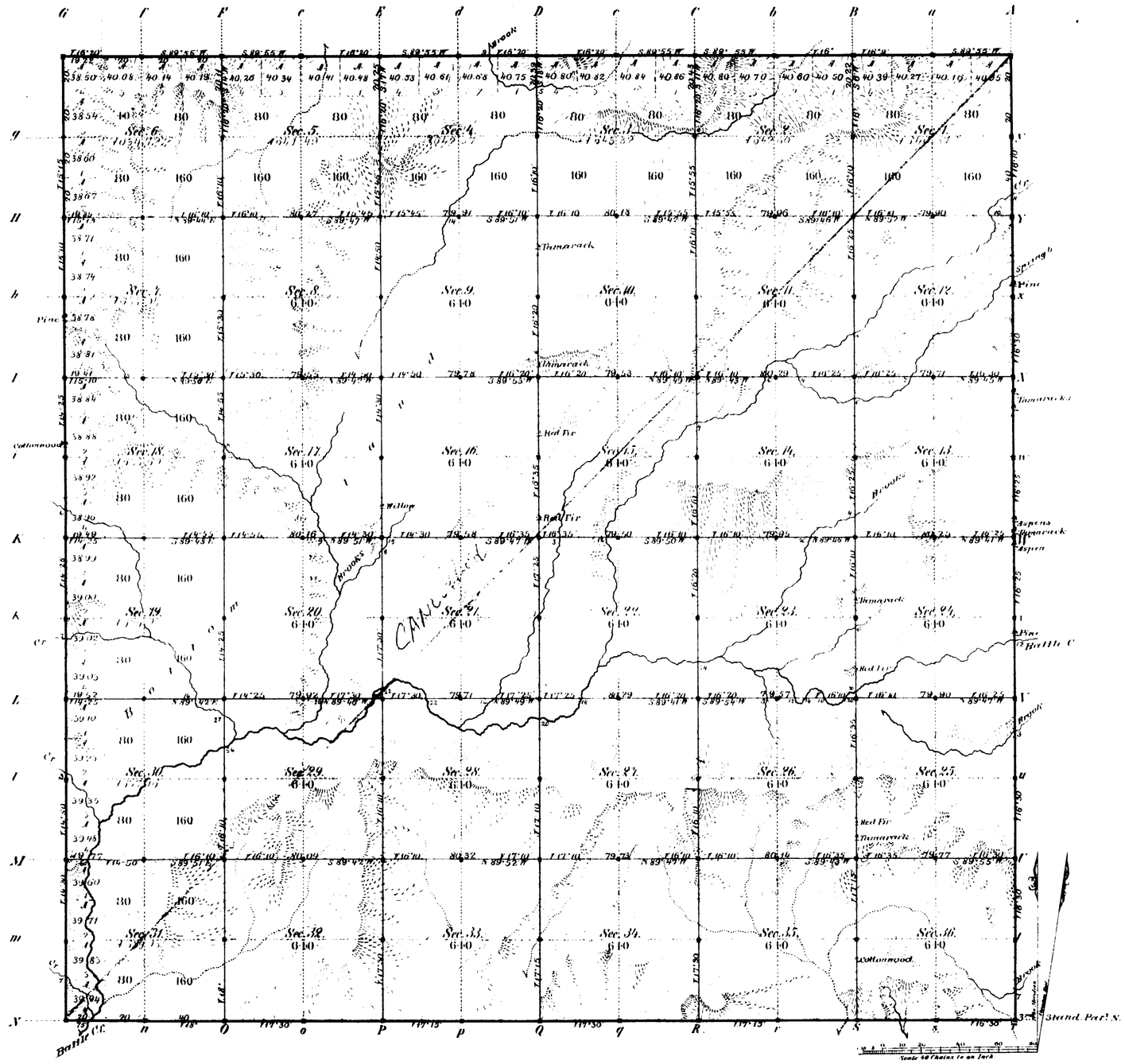

Total number of Acres. 23,02[illegible]

Surveys Designated	By Whom Surveyed	Date of Contract	Amount of Surveys Mi.	Ch.	Lk.	When Surveyed	Magnetic Declination
N. E. & W. Township lines	G. W. Baker	Septbr. 21, 1880	17.	79.	22.	March 5-10, 1881	15° 45' East
Subdivisions	" " "	" " "	59.	76.	90.	June 13-18, 1881	15° 40' " "
Connections							
3rd Stand. Par. N.	" " "	" " "	6.	0.	0.	Novbr. 24-25, 1880	

The above Map of Township No. 13 North of Range No. 87 West of the Sixth Principal Meridian Wyoming Territory is strictly conformable to the field notes of the survey thereof on file in this Office, which have been examined and approved.

Surveyor General's Office,
Cheyenne Wyoming
December 28, 1881

Edw. C. David
Sur. Gen.

A. Gast & Co., St. Louis Mo.

4

55

(4-675)

5736

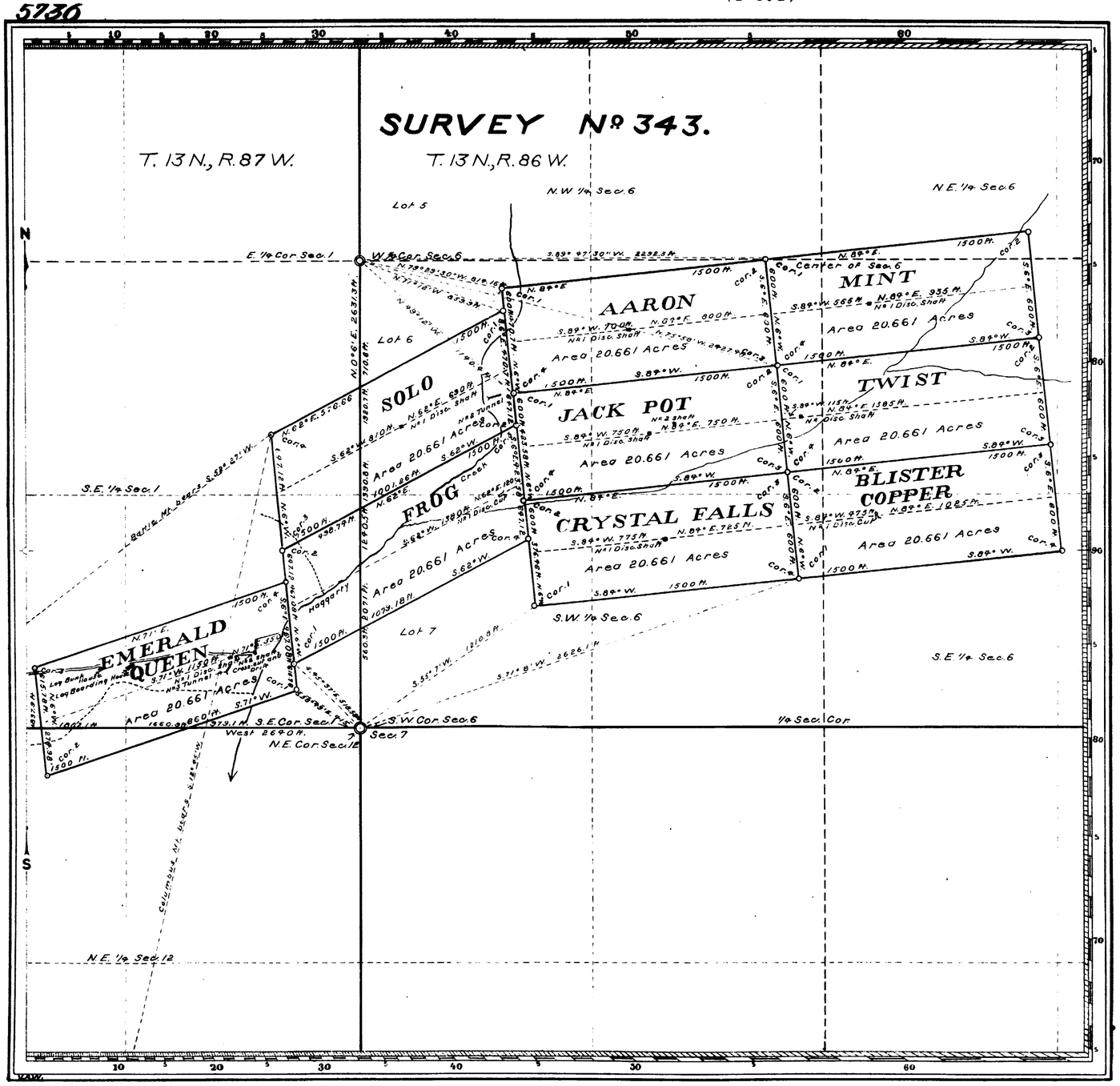

Claim Located as amended October 19, 1905.

Mineral Survey No. 343.

Lot No.

Cheyenne Land District.

PLAT

OF THE CLAIM OF

The Jack Pot Mining and Milling Company,

KNOWN AS THE

EMERALD QUEEN, FROG, SOLO, AARON, JACK POT, CRYSTAL FALLS, BLISTER COPPER, TWIST AND MINT LODES,

IN BATTLE LAKE MINING DISTRICT, CARBON COUNTY, WYOMING

Containing an Area of 185.949 Acres.

Scale of 500 Feet to the inch.

Variation 15° 25' E.

SURVEYED SEPTEMBER 22-29, 1905 BY Robert Z. McCoy, U.S. Deputy Mineral Surveyor,

The Original Field Notes of the Survey of the Mining Claim of The Jack Pot Mining and Milling Company, known as the Emerald Queen, Frog, Solo, Aaron, Jack Pot, Crystal Falls, Blister Copper, Mint and Twist Lodes, from which this plat has been made under my direction, have been examined and approved, and are on file in this Office; and I hereby certify that they furnish such an accurate description of said Mining Claim as will, if incorporated into a patent, serve fully to identify the premises, and that such reference is made therein to natural objects or permanent monuments as will perpetuate and fix the locus thereof.

I further certify that an amount equal to five Hundred Dollars worth of labor has been expended or improvements made for the benefit of each location upon said Mining Claim by claimant or its grantors, and that said improvements consist of

7 Discovery Shafts, 2 Discovery Cuts, 1 Shaft, Crosscut and Drift, 2 Tunnels and 1 Shaft,

that the location of said improvements is correctly shown upon this plat, and that no portion of said labor or improvements has been included in the estimate of expenditures upon any other claim.

And I further certify that this is a correct plat of said Mining Claim made in conformity with said original field notes of the survey thereof, and the same is hereby approved.

U.S. Surveyor General's Office Cheyenne, Wyoming. December 27, 1905.

Alpheus P. Hanson
U.S. Surveyor General for Wyoming.

343

434
44777
not 3906
43

4

17

(4-675)

56.91

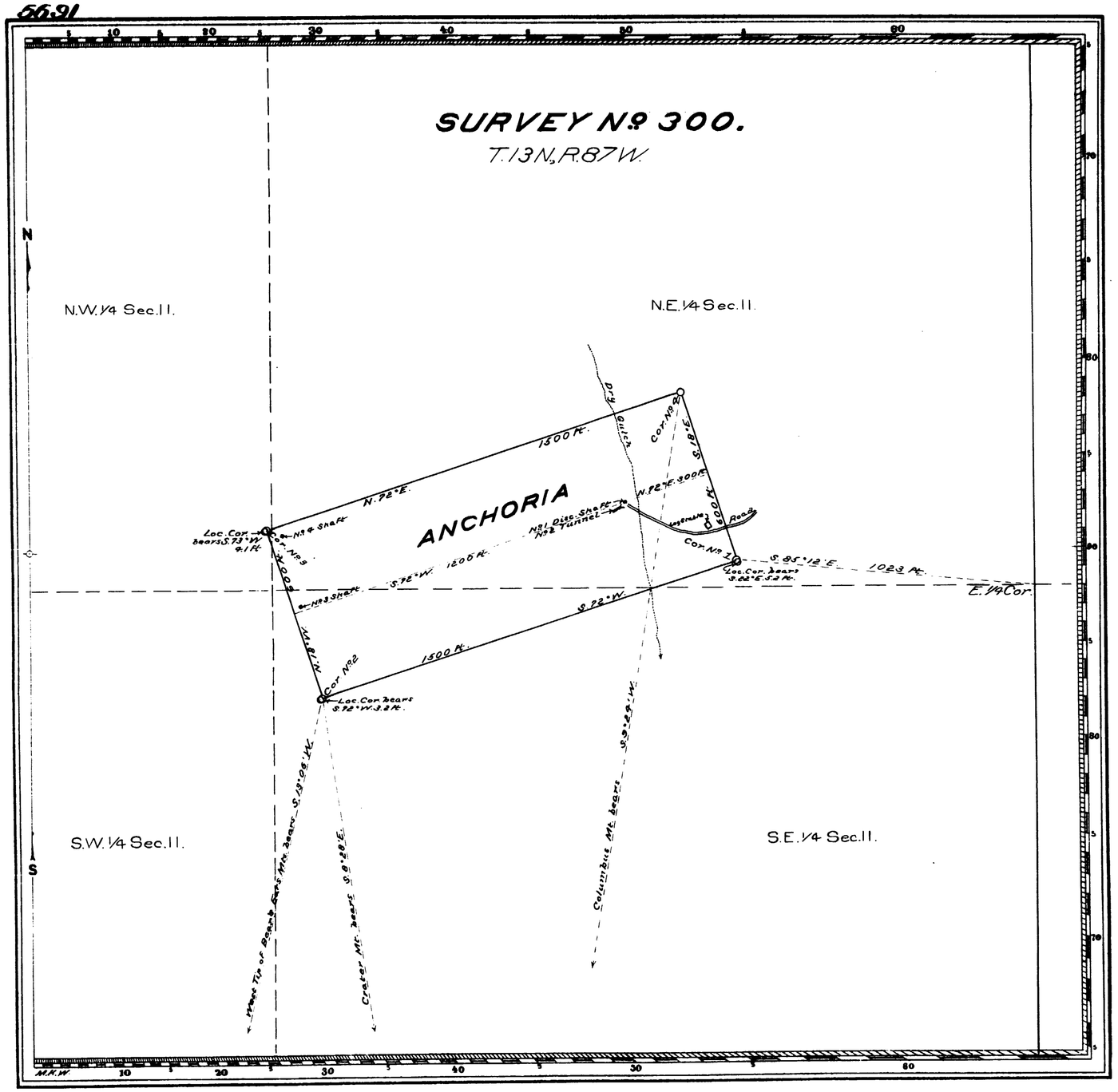

Claim Located June 23 1899

Mineral Survey No. 300

Lot No.

Cheyenne Land District.

PLAT

OF THE CLAIM OF

The Anchoria Copper Mining Company

KNOWN AS THE

ANCHORIA LODE

IN BATTLE LAKE MINING DISTRICT, CARBON COUNTY, WYOMING

Containing an Area of 20.661 Acres.

Scale of 300 Feet to the inch.

Variation 16° E

SURVEYED SEPTEMBER 3-4 1904 BY

Robert Z. McCoy,

U.S. Deputy Mineral Surveyor,

The Original Field Notes of the Survey of the Mining Claim of The Anchoria Copper Mining Company known as the

ANCHORIA LODE

from which this plat has been made under my direction, have been examined and approved, and are on file in this Office; and I hereby certify that they furnish such an accurate description of said Mining Claim as will, if incorporated into a patent, serve fully to identify the premises, and that such reference is made therein to natural objects or permanent monuments as will perpetuate and fix the locus thereof.

I further certify that Five Hundred Dollars worth of labor has been expended or improvements made upon said Mining Claim by claimant or its grantors, and that said improvements consist of

1 discovery shaft, 2 shafts and 1 tunnel

that the location of said improvements is correctly shown upon this plat, and that no portion of said labor or improvements has been included in the estimate of expenditures upon any other claim.

And I further certify that this is a correct plat of said Mining Claim made in conformity with said original field notes of the survey thereof, and the same is hereby approved.

U.S. Surveyor General's Office Cheyenne, Wyoming

Stephen P. Hanson

U.S. Surveyor General for Wyoming.

December 5, 1904

A.L.S.

300

214
Mch. 23, 1906
43512
351

(11) 735

13.

3RD STANDARD PARALLEL NORTH

betw. Tps 12 x 13 North, Ranges 85 to 96 West of the 6th Principal Meridian, Wyo. Ter. (West)

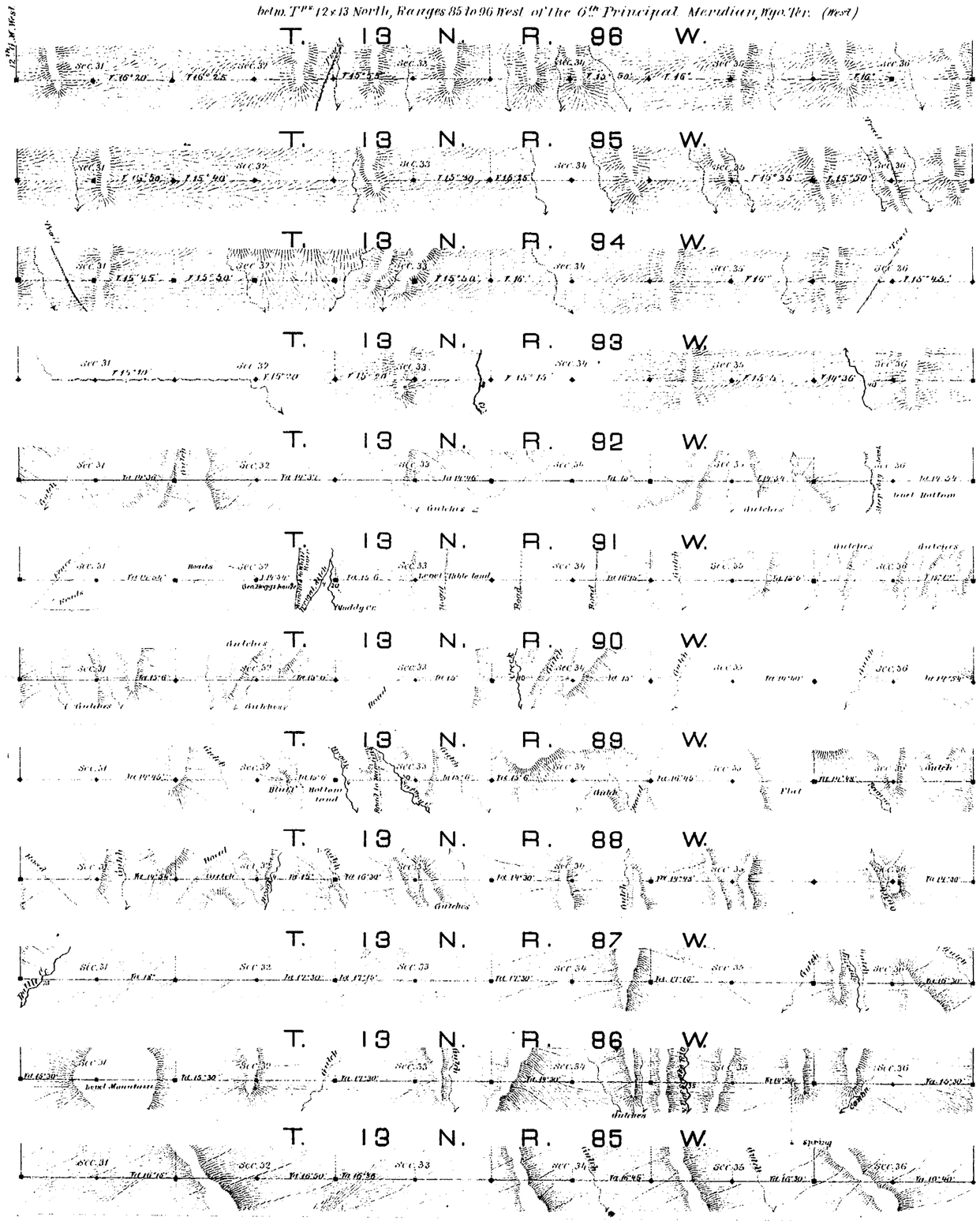

Scale, 40 chains to an inch.

Magnetic var.n East

Surveys Designated	By whom surveyed	Date of contract	Amount of surveys mls. chs. lks.	When surveyed
3rd Stand.d Par.l North	G. W. Baker	September 21st 1880	48 . 00 . 00	Nov.b 1880
" " "	" " "	" " "	24 00 00	July 16 - 19th 1881

I hereby certify that the above diagram of the 3rd Standard Parallel North, between Townships 12 x 13 N., Ranges 85 to 96 West of the 6th Principal Meridian, Wyo. Ter. is strictly conformable to the field notes of the survey thereof on file in this office, which have been examined and approved.

Surveyor General's Office,
Cheyenne, Wyo. April 20, 1881.
November 16th 1882

Edw. C. David
Surveyor General.

EXTERIOR LINES.

3 miles to an inch. Magnetic variation East.

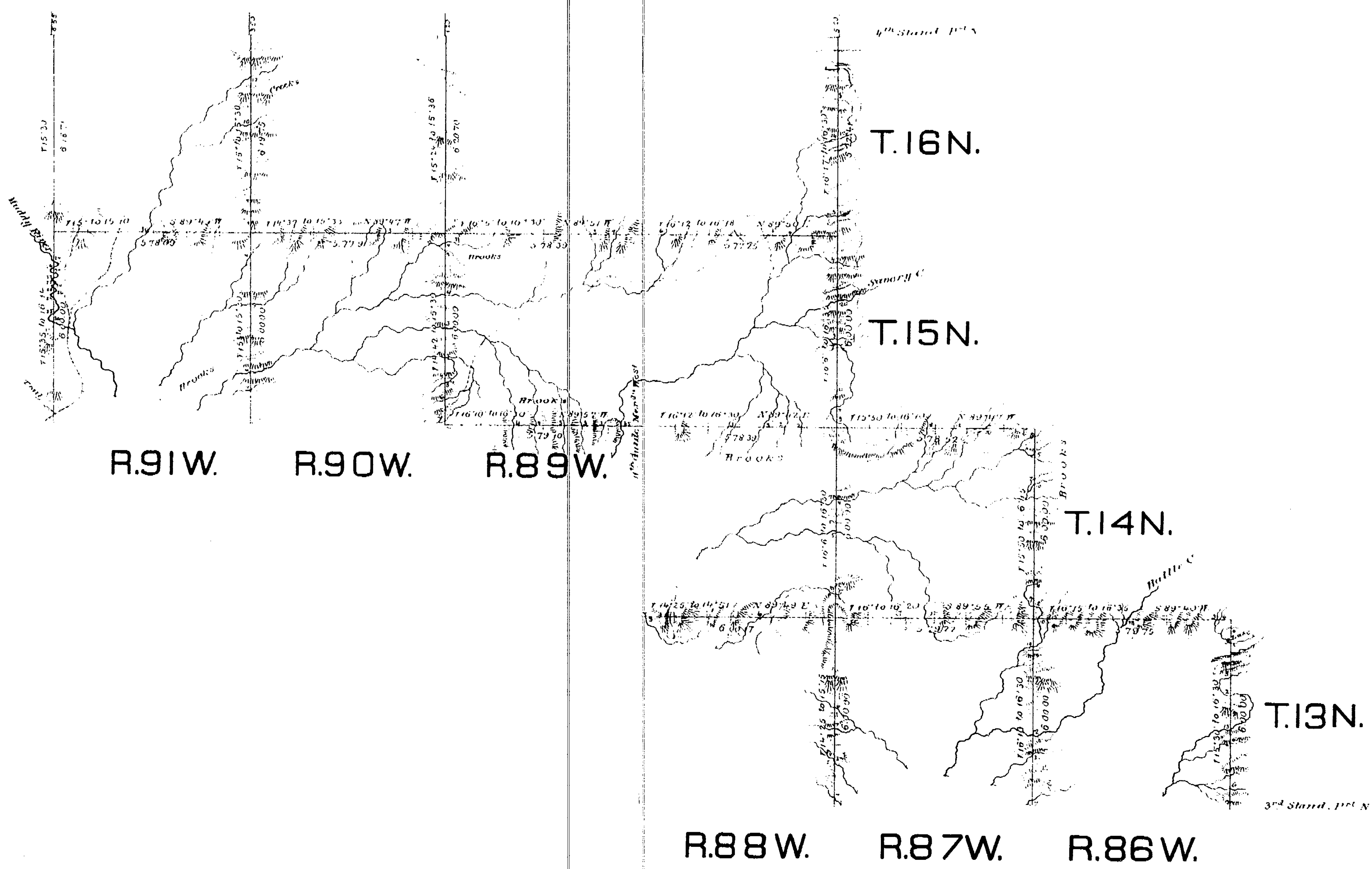

Surveys Designated.	By whom surveyed.	Date of Contract.	Amount of Surveys mls.	chs.	lks.	When surveyed.
Exterior lines	G. H. Baker	September 21 1880	138	68	96	March 5th 24th 1881
Connections	" " "	" " "	0	16	45	" " "

I hereby certify that the above diagram of the exterior lines of Township 13 N., Ranges 86 to 88 W. inclusive, Township 14 N., Ranges 87 & 88 W., Township 15 N., Ranges 88 to 91 W. inclusive, Township 16 N., Ranges 88 to 91 W. inclusive, is strictly conformable to the field notes of the survey thereof on file in this Office, which have been examined and approved.

Surveyor General's Office,

Cheyenne, Wyo. Dec. 28, 1881.

Edw. C. David
Surveyor General.