Accession No. 738

(4-675a)

Resurvey Township Nº 13 North, Range Nº 89 West of the Sixth Principal Meridian, Wyoming

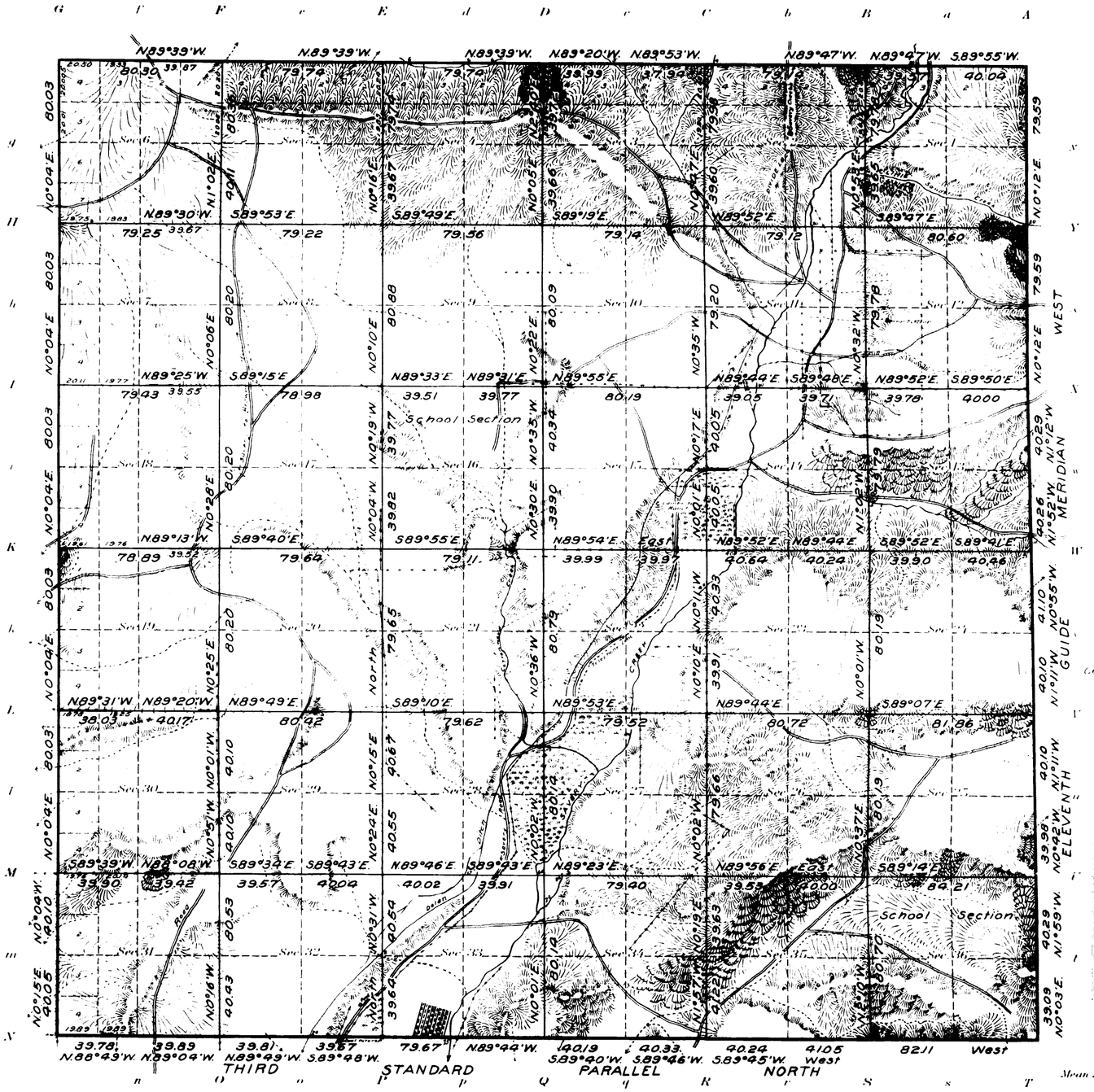

Surveys Designated	By Whom Surveyed	Group No.	Date	Amount of Surveys Mls.	chs.	lks.	When Surveyed Begun	Completed
Resurvey, Subdivisions	Davis & Harshbarger	30	February 20, 1915	59	78	68	May 13, 1915	June 4, 1915
Resurvey North Boundary	"	"	"	3	76	46	May 25, 1915	June 3, 1915
Resurvey 11th Guide Meridian	"	"	"	6	00	39	May 13, 1915	June 3, 1915
Resurvey 3rd Standard P.N.	"	"	"	6	02	79	May 14, 1315	June 3, 1915
Resurvey West Boundary	"	"	"	6	00	30	May 15, 1915	May 27, 1915

"The resurvey represented by this Plat was made for the purpose of restoring all lost or obliterated corners, and relocating and marking out upon the ground the Exterior and Subdivisional lines, in accordance with the original survey approved April 20, 1881. Titles and areas based upon the original approved plat remain undisturbed for position and description."

Resurvey
The above map of Township No. 13 North Range No. 89 West of the Sixth Principal Meridian Wyoming is strictly conformable to the field notes of the ~~survey~~ thereof on file in this office, which have been examined and approved

U.S. Surveyor General's Office
Cheyenne Wyoming June 22, 1916

Charles L. Decker
Surveyor General.

DWL CHK

575-A

Accepted by Comm'r
Mch 10, 1917
Trans to Cheyenne L.O.
Mch 15, 1917

13-89

737

TOWNSHIP No. 13 NORTH RANGE No. 89 WEST of the 6th Principal MERIDIAN.

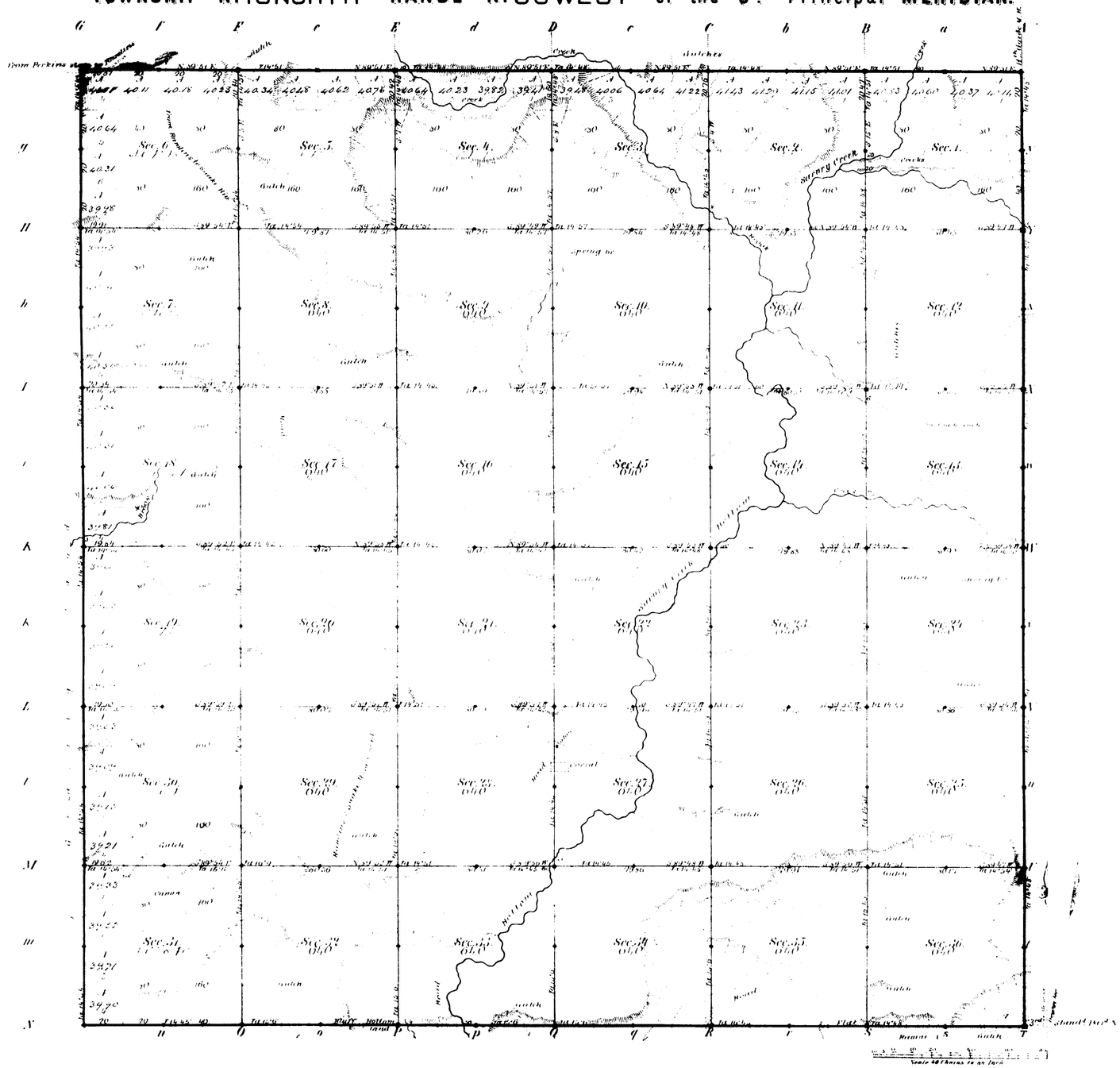

Total number of Acres [illegible]

	Whom Surveyed	Date of Contract	Amount of Survey M. Ch. Lk.	When Surveyed	Magnetic Decl.
Township lines	G. D. Baker	Sept. 21, 1880	24 - 00 - 00	Nov. & Dec. 1880	15° 44' East
Subdivisions			60 - 5 - 64	January 1881	15° 12' East
Connections					

The above Map of Township No. 13 North, of Range No. 89 West of the 6th Principal Meridian, Wyoming Territory, is strictly conformable to the field notes of the survey thereof on file in this Office which have been examined and approved.

Surveyor General's Office, Edw. C. David, Cur. Sen.

Cheyenne, Wyo. April 20, 1881.

A. Gust & Co. St. Louis M.

575

13-89

(11) 735

13.

3RD STANDARD PARALLEL NORTH

belm. Tps 12 & 13 North, Ranges 85 to 96 West of the 6th Principal Meridian, Wyo. Ter. (west)

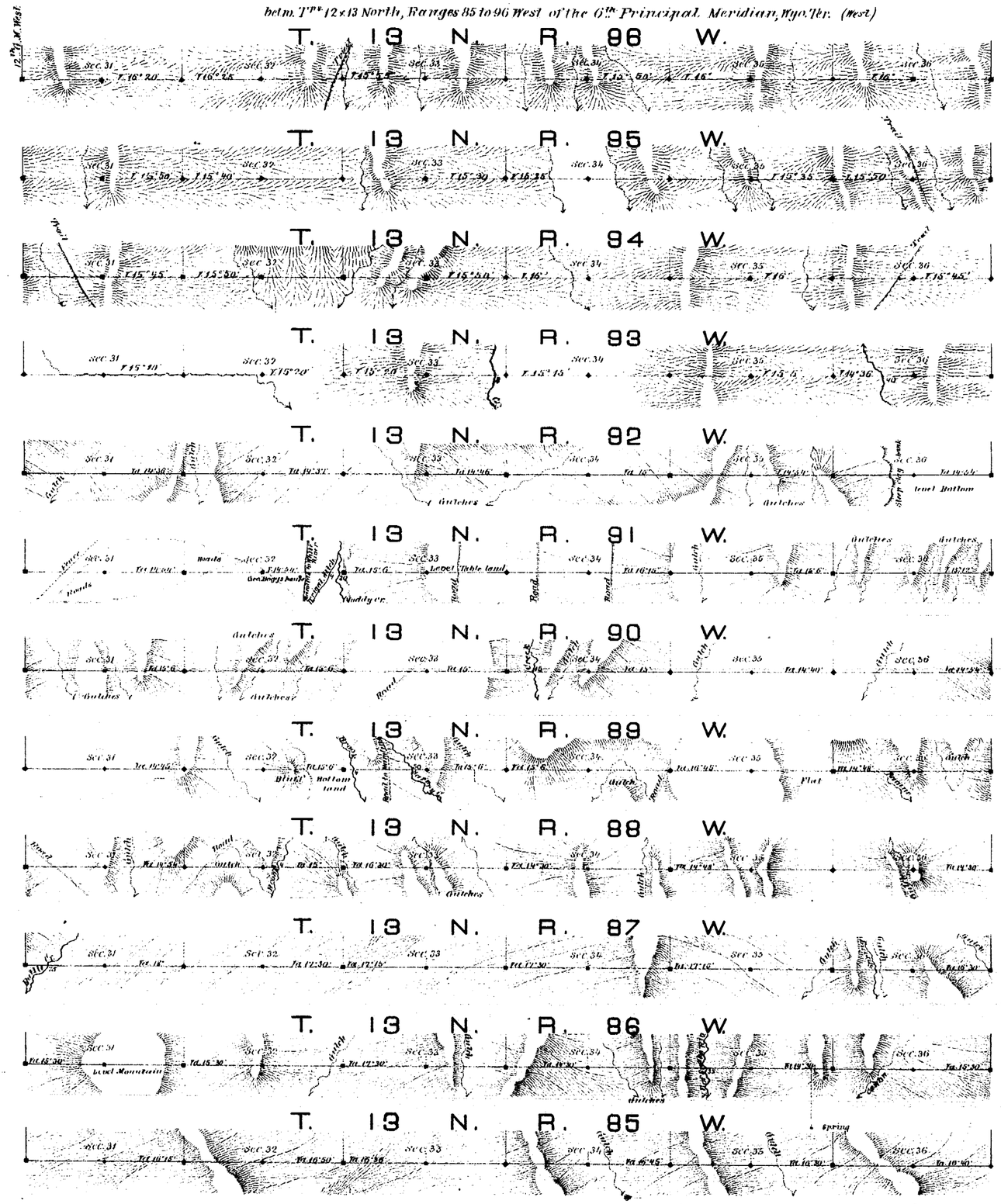

Scale, 40 chains to an inch.

Magnetic var^n East

Surveys Designated	*By whom surveyed*	*Date of contract*	*Amount of surveys*			*When surveyed*
			miles.	*chs.*	*lks.*	
3rd Stand^d Par^l North	*G.W. Baker*	*September 21st 1880*	*48*	*00*	*00*	*March 1880*
" " "	" " "	" " "	*24*	*00*	*00*	*July 16 - 19th 1881*

I hereby certify that the above Diagram of the 3rd Standard Parallel North, between Townships 12 & 13 N., Ranges 85 to 96 West of the 6th Principal Meridian, Wyo. Ter., is strictly conformable to the field notes of the survey thereof on file in this office, which have been examined and approved.

Surveyor Generals Office,
Cheyenne, Wyo. April 20, 1881.
November 16th 1882

Edw. C. David
Surveyor General.

573

(11)

Indexes

749

11TH GUIDE MERIDIAN WEST

From the S. Boundy. of Wyo. Ter. to the 4th Std. Prl. N. betw. Rgs. 88 & 89 West of the 6th Princl. Mer.

3 miles to an inch. *Magnetic variation East.*

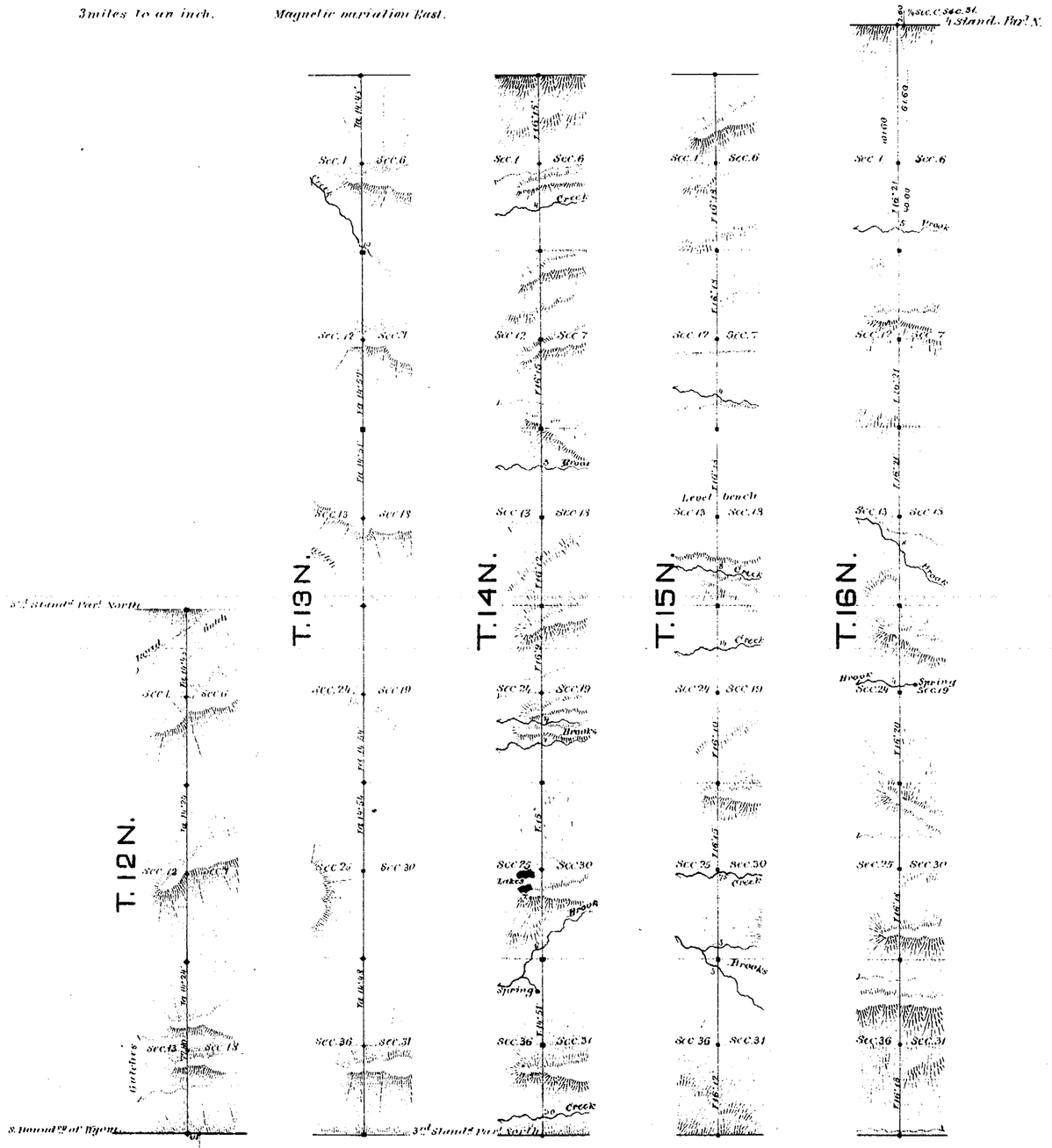

COLORADO

Surveys Designated.	By whom surveyed.	Date of contract.	Amount of surveys. Mi.	Ch.	Lks.	When surveyed.
11th Guide Mer. West	G. W. Baker	September 21, 1880	8.	71.	80.	December 1880
connections	" "	" " "	0.	4.	15.	" " "
11th Guide Mer. West	" "	" " "	18.	21.	60	March 1st 3rd 1881
connections	" "	" " "	0.	2.	60	" " "

I hereby certify that the above diagram of the 11th Guide Meridian West of the 6th Princl. Mer. Wyo. Ter. from the S. Boundy. of Wyo. Ter. to the 4th Std. Prl. North betw. Ranges 88 & 89 West, is strictly conformable to the field notes of the survey thereof on file in this office, which have been examined and approved.

Surveyor General's Office,
Cheyenne, Wyo. April 20, 1881.

Edw. C. David
Surveyor General.

(11.)

Indices

750

22.

EXTERIOR LINES

Scale, 3 miles to an inch. *Magnetic variation East.*

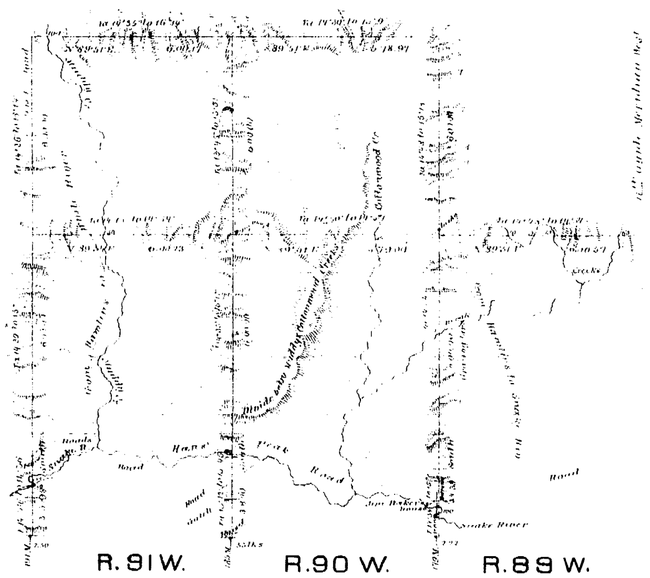

C O L O R A D O

Surveys Requested	By whom surveyed	Date of contract	Amount of surveys			When surveyed
			mls.	chs.	lks.	
Exterior lines	G. W. Baker	September 24, 1880	84	10	73	Nov.r December 1880
Connections	"	"		20	65	" "

I hereby certify that the above diagram of the exterior lines of Townships 12 North, Ranges 86 to 91 inclusive, Townships 13 & 14 North, Ranges 89 to 91 West of the 6th Principal Meridian, Wyoming Ter. is strictly conformable to the field notes of the survey thereof on file in this Office, which have been examined and approved.

Surveyor General's Office,
Cheyenne, Wyo. April 20, 1881.

Edw. C. David
Surveyor General.