Accession no 1719

(4-675a)

Resurvey Township No. 13 North Range No. 92 West of the Sixth Principal Meridian Wyoming

Survey Accepted April 11, 1917
G.L.O.

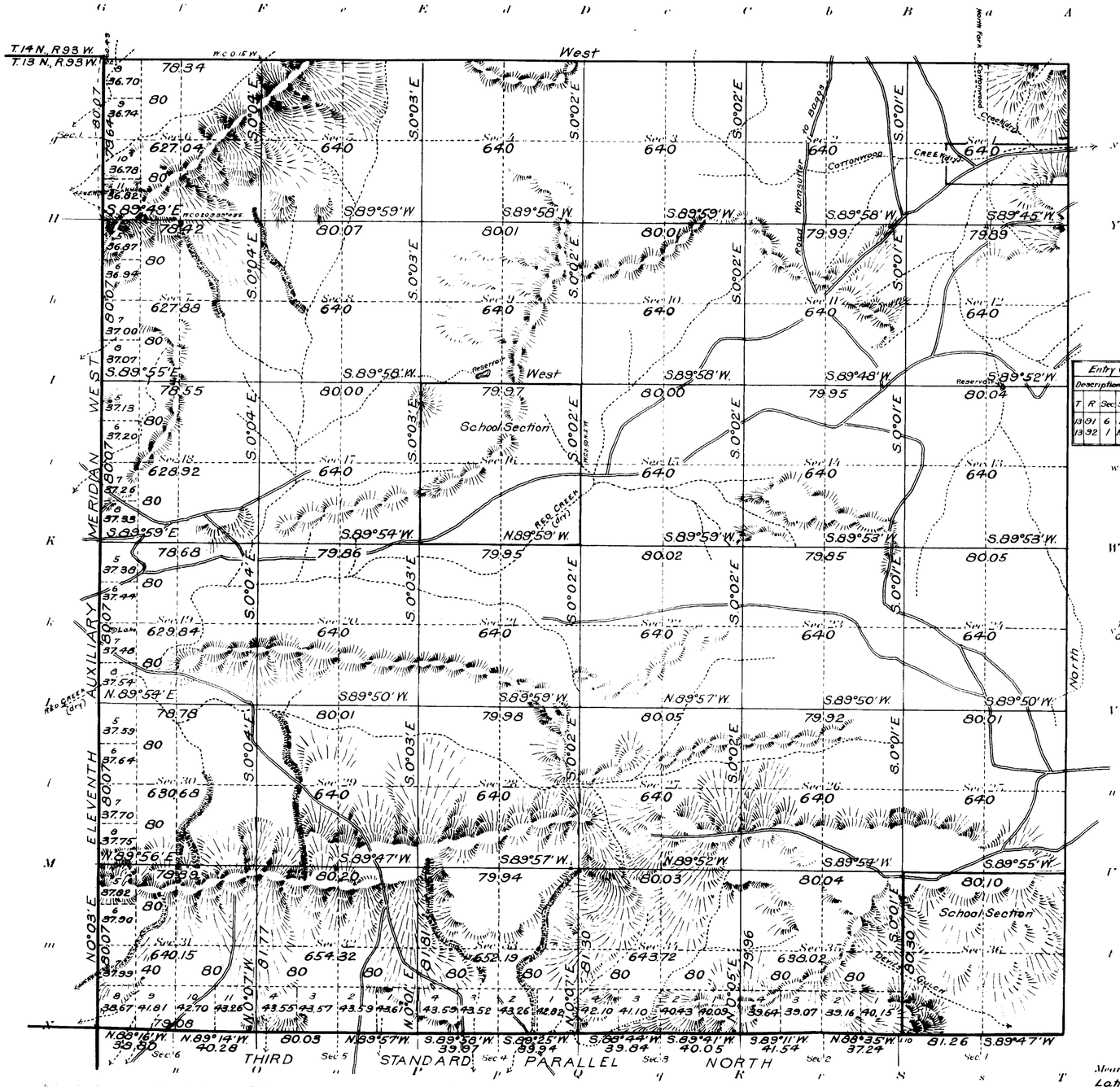

Entry Conforming to Lines of Resurvey with Changed Description											
Description by Resurvey				Original Survey							
T	R	Sec	Subdivisions	T	R	Sec	Subdivisions	Entry Kind	Entry No	Status in Land Office	Entryman
13	91	6	N W4 S W4	13	91	6	Lot 6				
13	92	1	N½SE, NE¼SW¼	13	92	1	N½SE¼, NE¼SW¼	S.L.	160	Valid	Clyde Straughn

All entries whether patented or unpatented, not shown hereon as segregated tracts or tabulated above, are intended to conform to the lines of the resurvey under their original description.

Areas in Acres	
Public Land	21732.76
Indian Reservation	
Indian Allotments	
Mineral Claims	
Water Surface	
Total Area	

Scale 40 Chains to an inch

Mean Magnetic Declination
Latitude 41°4'N
Longitude 107°41'W.

Surveys Designated	By Whom Surveyed	Group No.	Group Date	Amount of Surveys Mls.	chs.	lks.	When Surveyed Begun	Completed
Resurvey Subdivisions	Davis & Harshbarger	31	February 23, 1915	59	78	40	October 5, 1915	October 9, 1915
Connections	" " "	"	" " "		1	53	October 6, 1915	October 8, 1915
Resurvey North Bdy	" " "	"	" " "	5	78	34	October 4, 1915	October 6, 1915
Resurvey East Bdy	" " "	"	" " "	6	00	00	September 15, 1915	September 17, 1915
Resurvey 3rd St. Par. N.	" " "	"	" " "	5	78	95	October 4, 1915	October 7, 1915
Resurvey 11th Aux. Mer. W.	" " "	"	" " "	5	79	99	October 6, 1915	October 18, 1915

The above map of Township No. 13 North Range No. 92 West of the Sixth Principal Meridian Wyoming is strictly conformable to the field notes of the resurvey thereof on file in this office, which have been examined and approved.

U. S. Surveyor General's Office,
Cheyenne, Wyoming Sept. 21, 1916

Charles L. Decker
Surveyor General.

1268-A

Accepted by Commissioner April 11, 1917.
Triplicate plats transmitted Wyoming L.O. June 16, 1917.

13-92

1748

TOWNSHIP No. 13 NORTH. RANGE No. 92 WEST of the 6th Principal MERIDIAN.

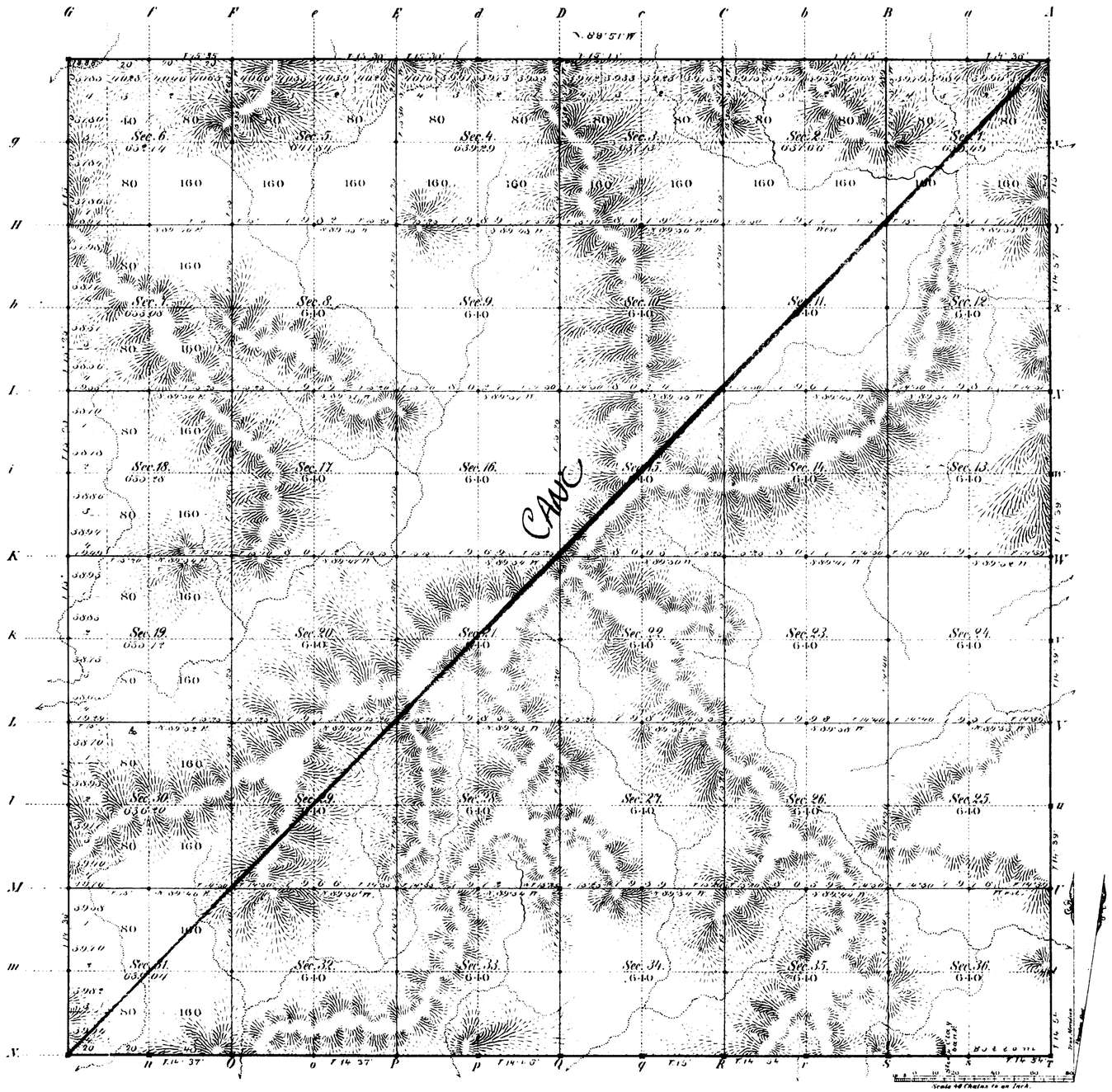

Total number of Acres. 23006.87

Surveys Designated	By Whom Surveyed	Date of Contract	Amount of Surveys Mls	Chs	Lks	When Surveyed	Magnetic Declination
W. & N. Township lines	Charles Holcomb	June 24, 1882	11	78	88	July 12, 13, 1882	15° 10' East
Subdivisions	" " "	" " "	59	23	38	Sept. 5 11, 1882	15° 2' "
Connections							
E. Township line	G. B. Baker	Sept. 21, 1880	6	00	00	Dec. 16, 7, 1880	
3rd Stand. Par. N.	" " "	" " "	6	00	00	Nov. 29, 1880	

The above Map of Township No. 13 North. Range No. 92 West of the Sixth Principal Meridian Wyoming Territory is strictly conformable to the field notes of the survey thereof on file in this Office which have been examined and approved

Surveyor General's Office. Edw. C. David Sur. Genl.

Cheyenne Wyoming

March 3rd 1883

A. Gast & Co. St. Louis Mo.

13-92

(11) 735

13.

3RD STANDARD PARALLEL NORTH

betw. Tps 12 & 13 North, Ranges 85 to 96 West of the 6th Principal Meridian, Wyo. Ter. (West)

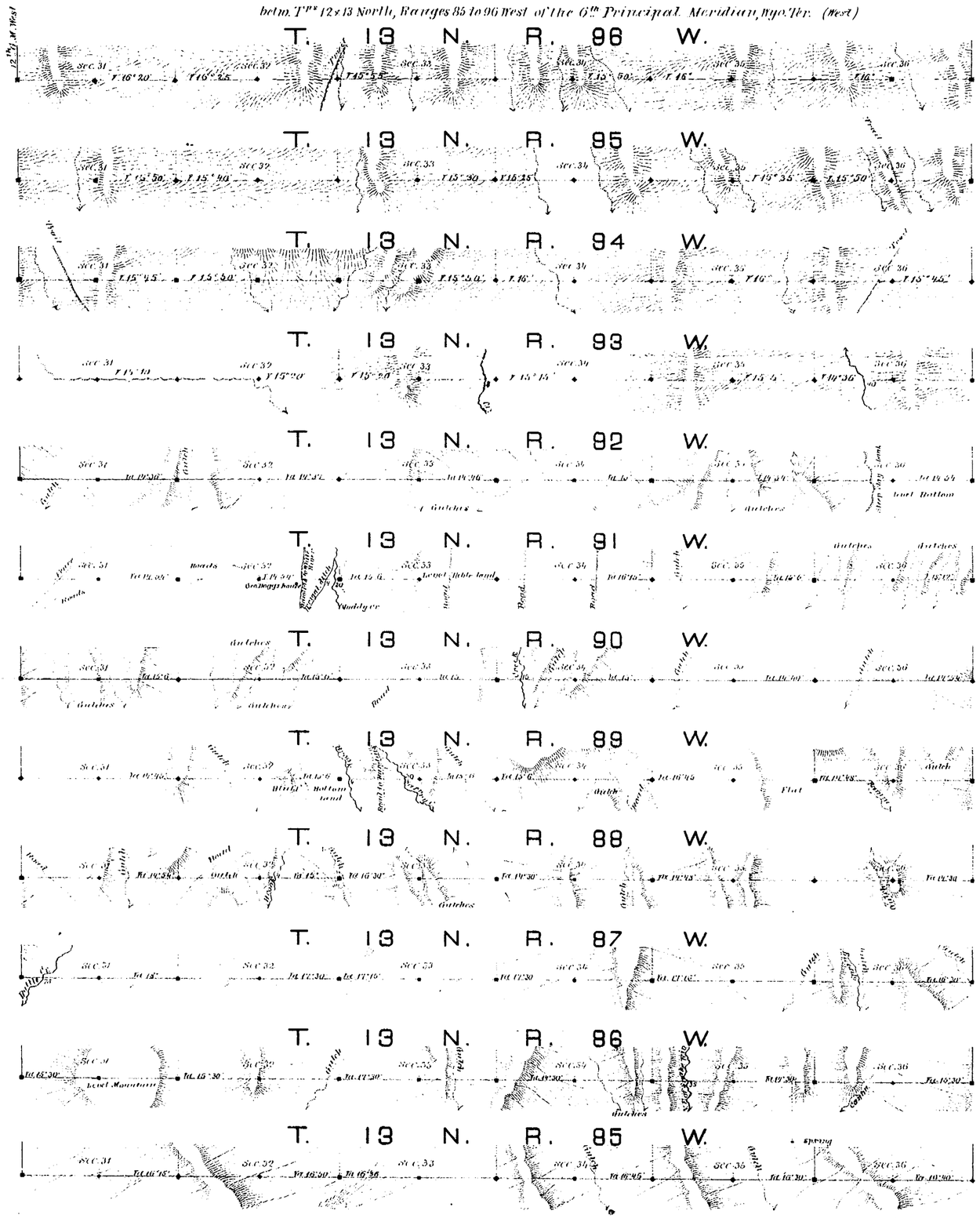

Scale, 40 chains to an inch.

Magnetic var. East

Surveys Designated	By whom surveyed	Date of contract	Amount of surveys mls. chs. lks.	When surveyed
3rd Stand. Par. North	G. W. Baker	September 21st 1880	48 . 00 . 00	North 1880
" " "	" " "	" " "	24 . 00 . 00	July 16 - 19th 1881

I hereby certify that the above diagram of the 3rd Standard Parallel North, between Townships 12 & 13 N., Ranges 85 to 96 West of the 6th Principal Meridian, Wyo. Ter. is strictly conformable to the field notes of the survey thereof on file in this office, which have been examined and approved.

Surveyor Generals Office,
Cheyenne, Wyo. April 20, 1881.
November 16th 1882

Edw. C. David
Surveyor General.

(18)

1756

32

EXTERIOR LINES.

Scale 3 miles to 1 inch. Magnetic Var. East

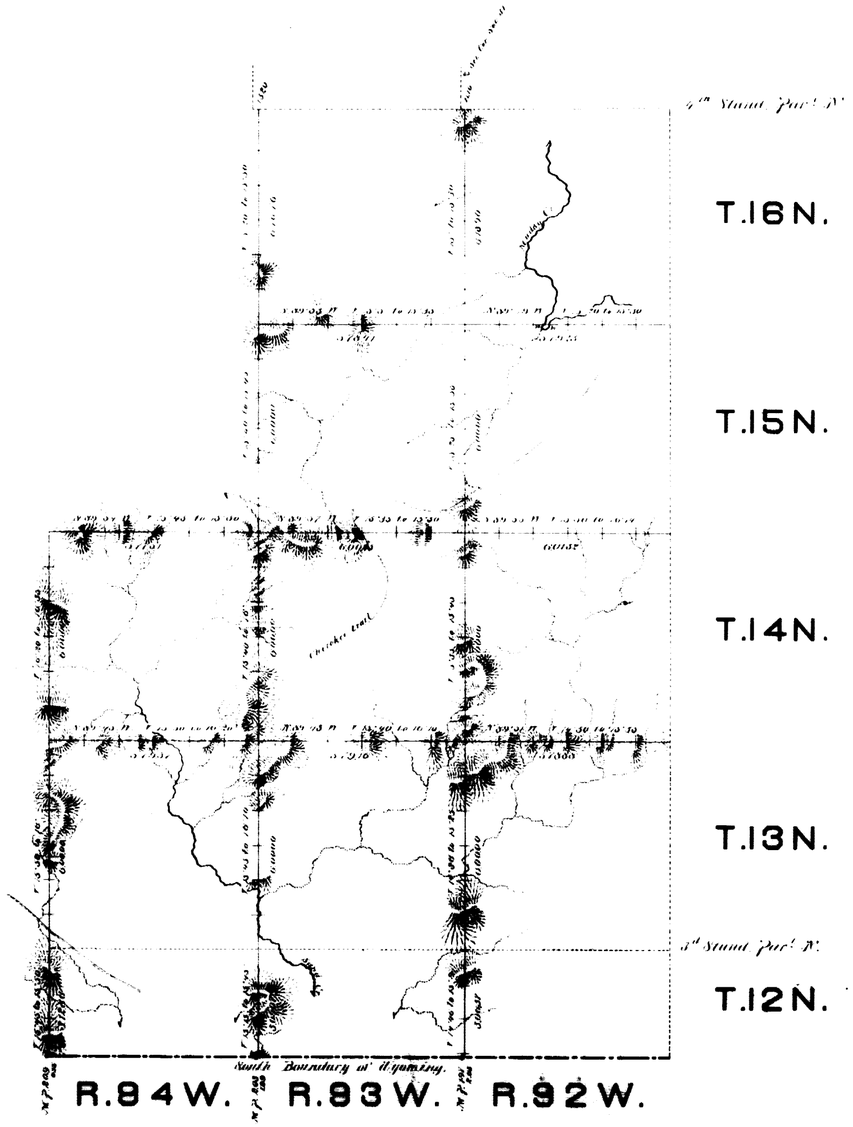

C O L O R A D O.

Surveys Designated	By Whom Surveyed	Date of Contract	Amount of Surveys			When Surveyed
			mile.	chs.	lks.	
Exterior Lines	Charles Holsomb.	June 24, 1882	117	56	9	July & Aug., 1882
Connections	. . .	. . .		28	77	. . .

I hereby certify that the above diagram of Ts. 12, 13, 14, 15 & 16 N., Rs. 92 & 93 W., and Ts. 12, 13, & 14 N. R. 94 W. of the 6th Principal Meridian, Wyoming Territory, is strictly conformable to the field notes of the survey thereof on file in this Office, which have been examined and approved.

Surveyor General's Office,
Cheyenne Wyo March 5th 1883

Edw. C. Davis

Surveyor General.

1872